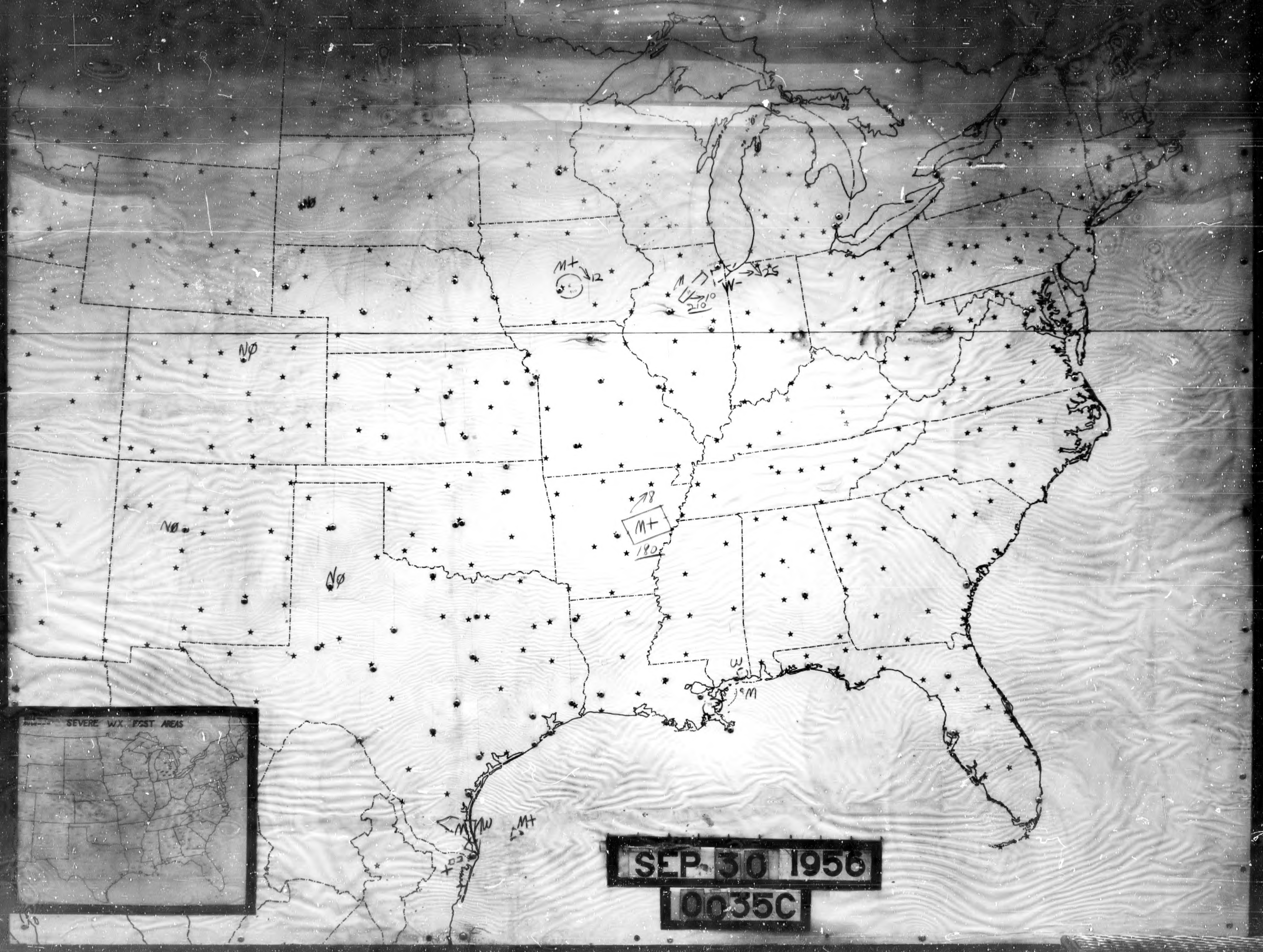
SEVERE WX FCST AREAS
M+
12
210
10
W-
N0
N0
N0
8
M+
180
M+
M

SEP 30 1956

0035C

M+
12
M
W-
25
210
10
N0
N0
N0
78
M+
180
W
M
M
W
M+
SEVERE WX FCST AREAS
SEP 30 1956
0035C

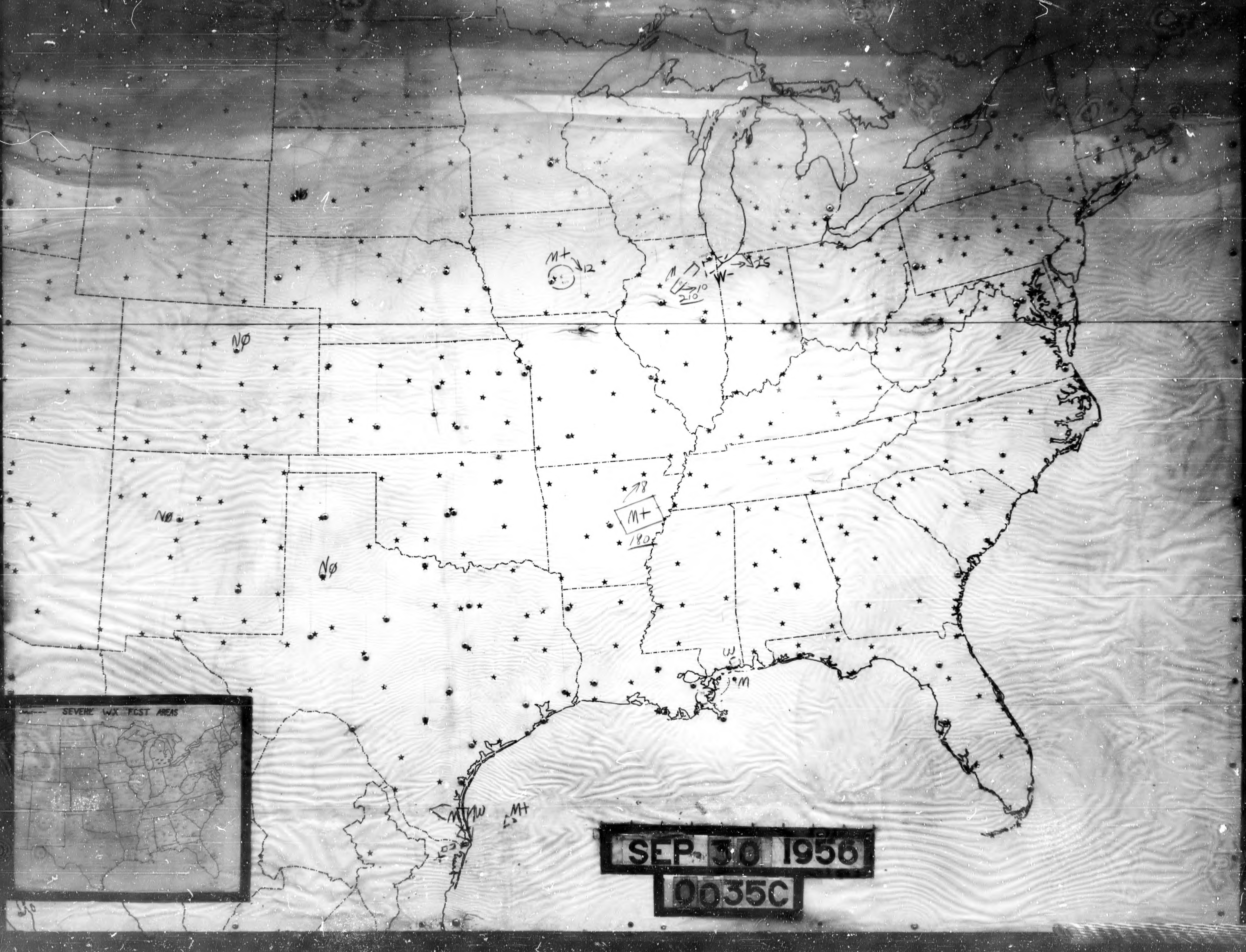
SEVERE WX FCST AREAS
M+
12
M
10
210
W-
25
N0
N0
N0
78
M+
180
W
M
MW
M+

SEP 30 1956

0035C

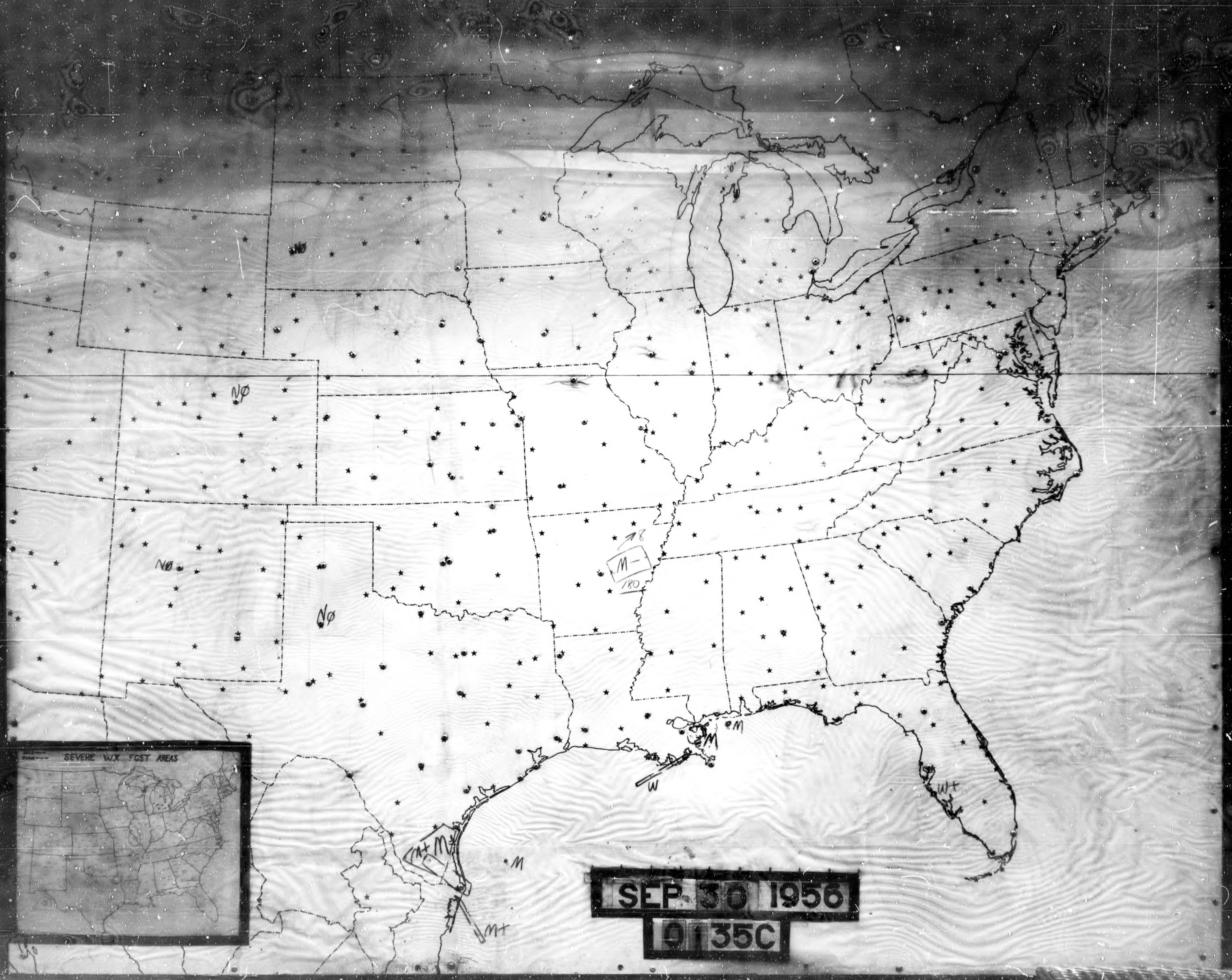
SEVERE WX FCST AREAS
N0
N0
N0
N0
8
M-
180
M
M
W
W+
M+ M
M
M+

SEP 30 1956

0135C

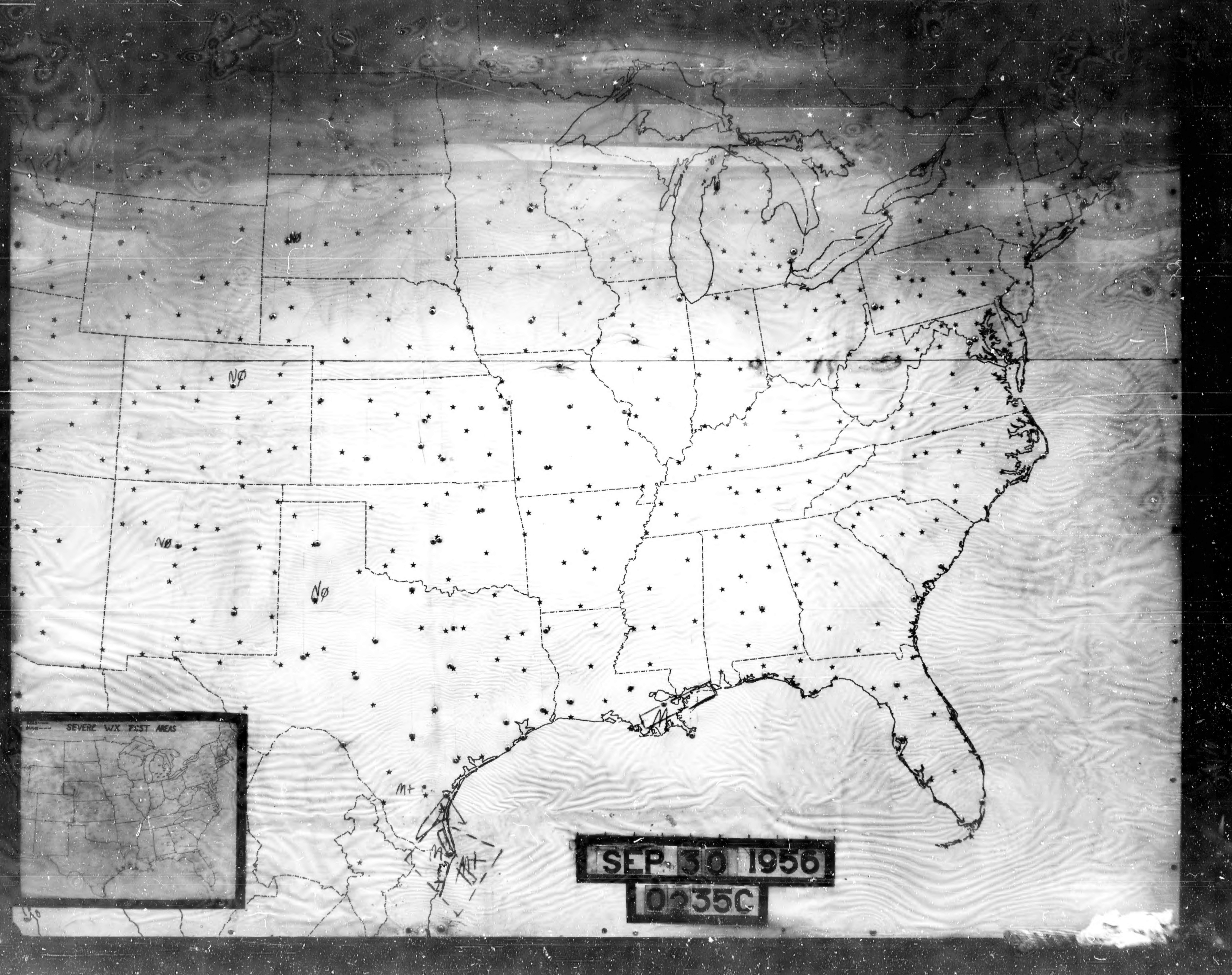
NØ
NØ
NØ
NØ
M+
M+
SEVERE WX POST AREAS
SEP 30 1956
0235C

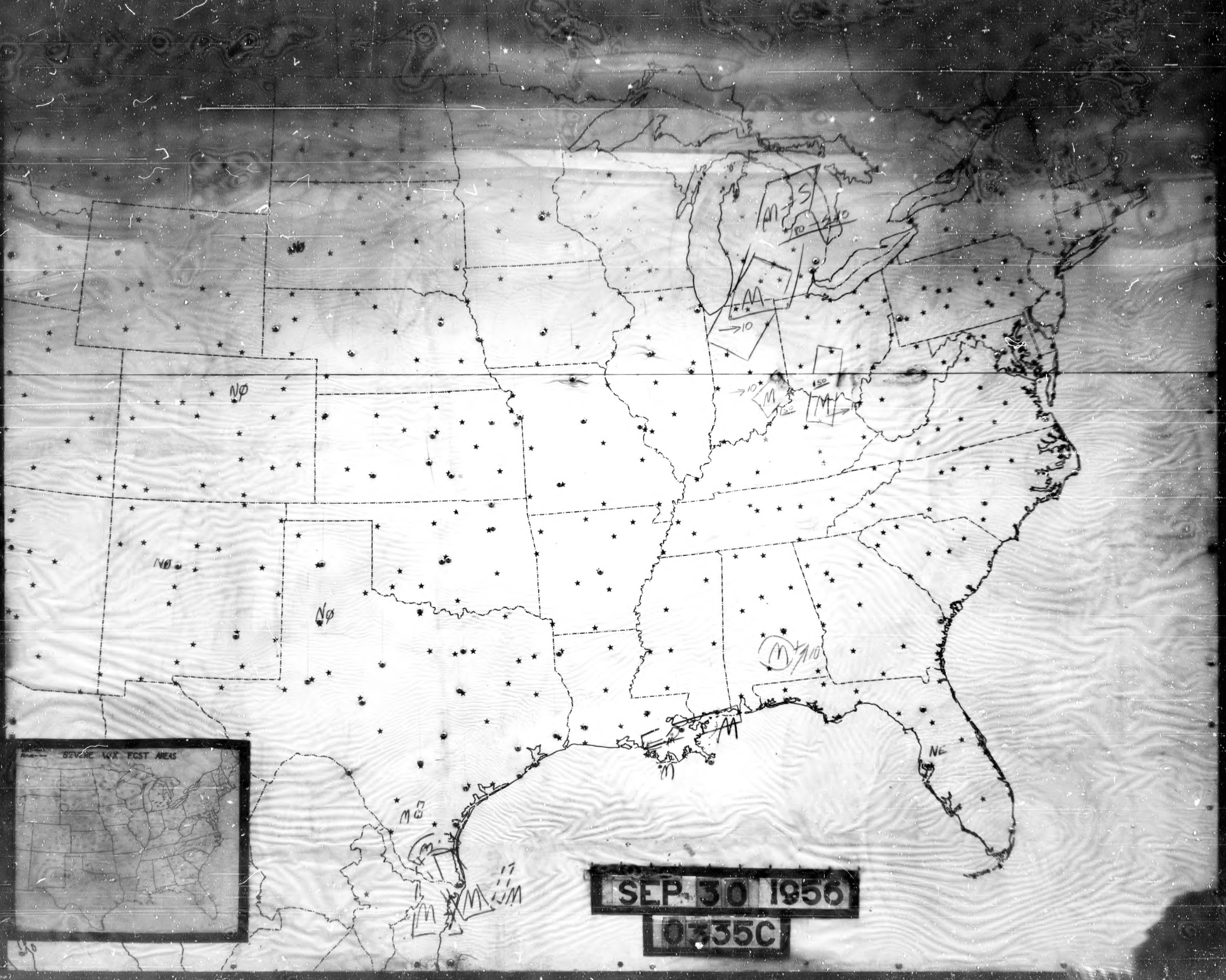
SEVERE WX FCST AREAS
SEP 30 1956
0335C
NØ
NØ
NØ
NØ
NE
M
S
M
M
M
M
M
M
M
M
M
10
10
10
10
150
150
180
240

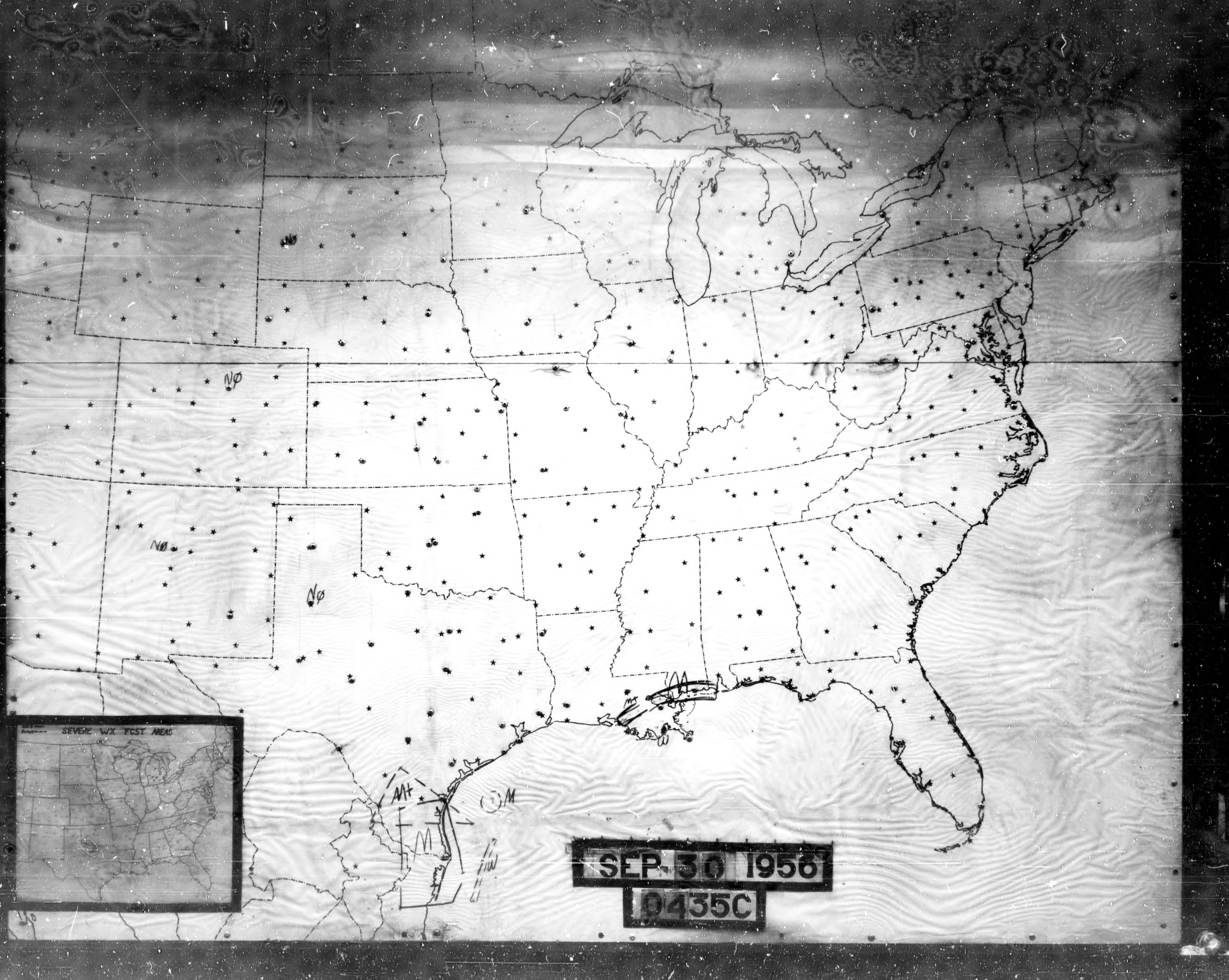
SEVERE WX FCST AREAS
NØ
NØ
NØ
M
M
AA+
M

SEP 30 1956

0435C

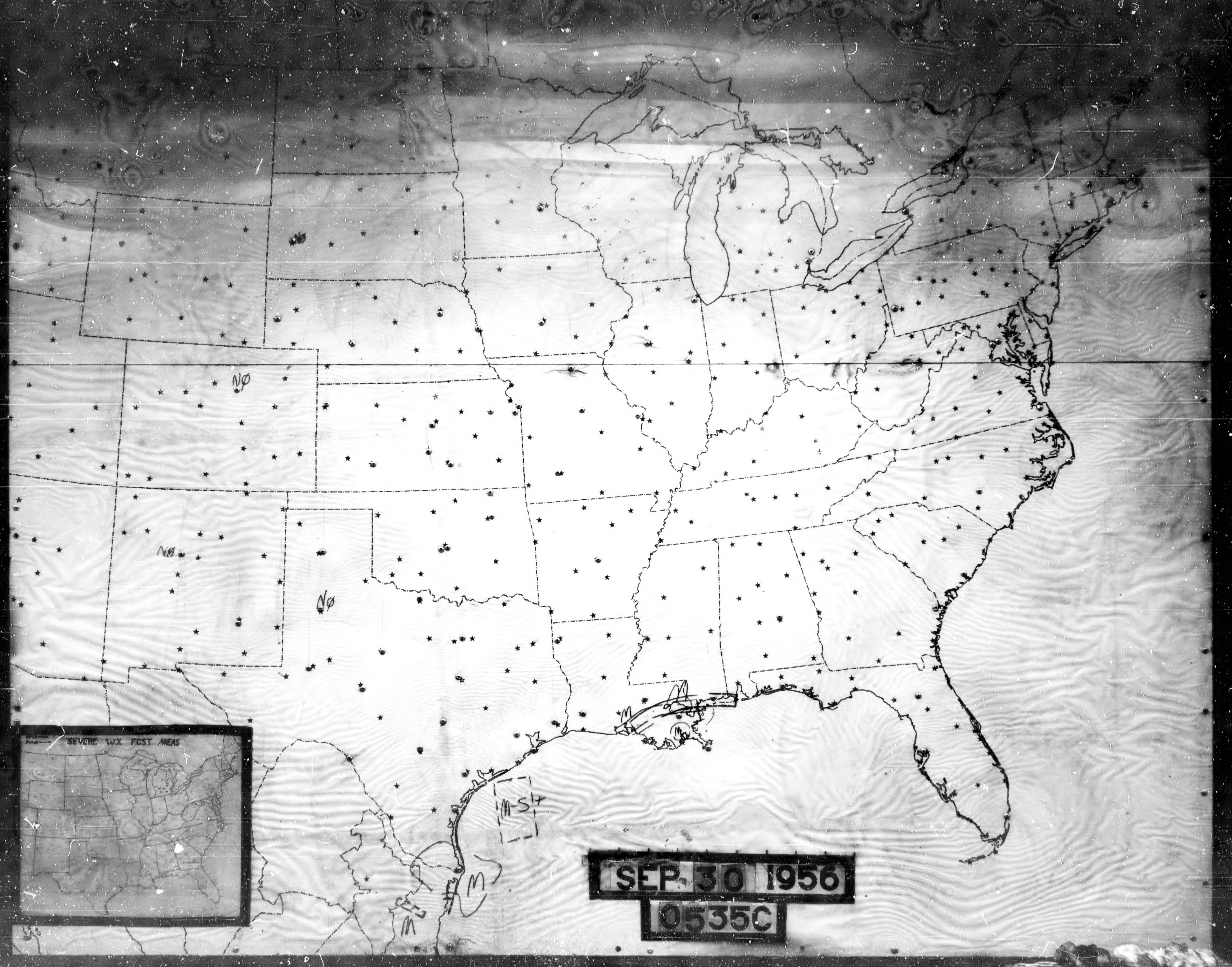
SEVERE WX FCST AREAS
N0
N0
N0
M
S
M
SEP 30 1956
0535C

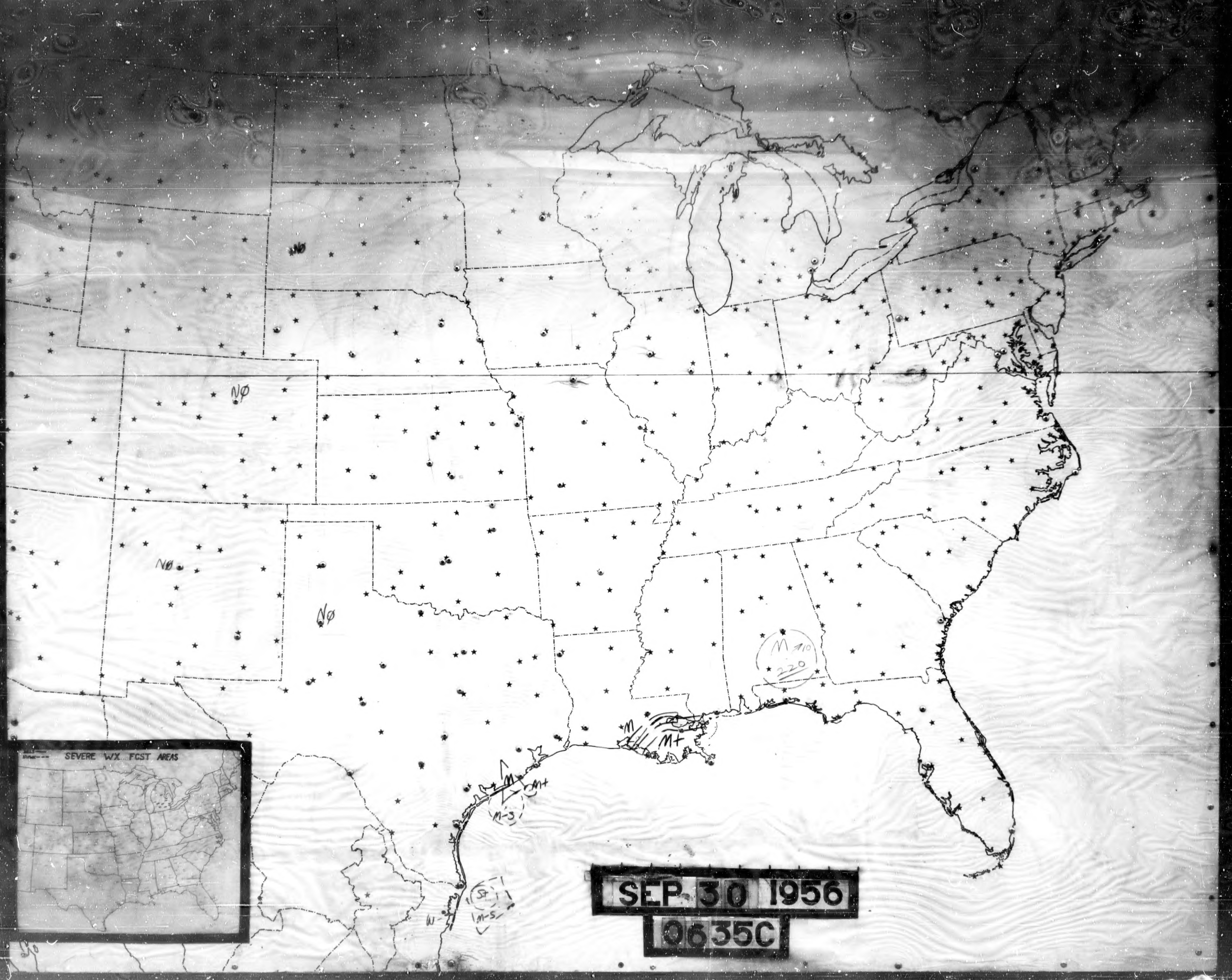
N0
N0
N0
N0
M 10
220
M
M+
M
M+
M-S
St
M-S
W
SEVERE WX FCST AREAS
SEP 30 1956
0635C

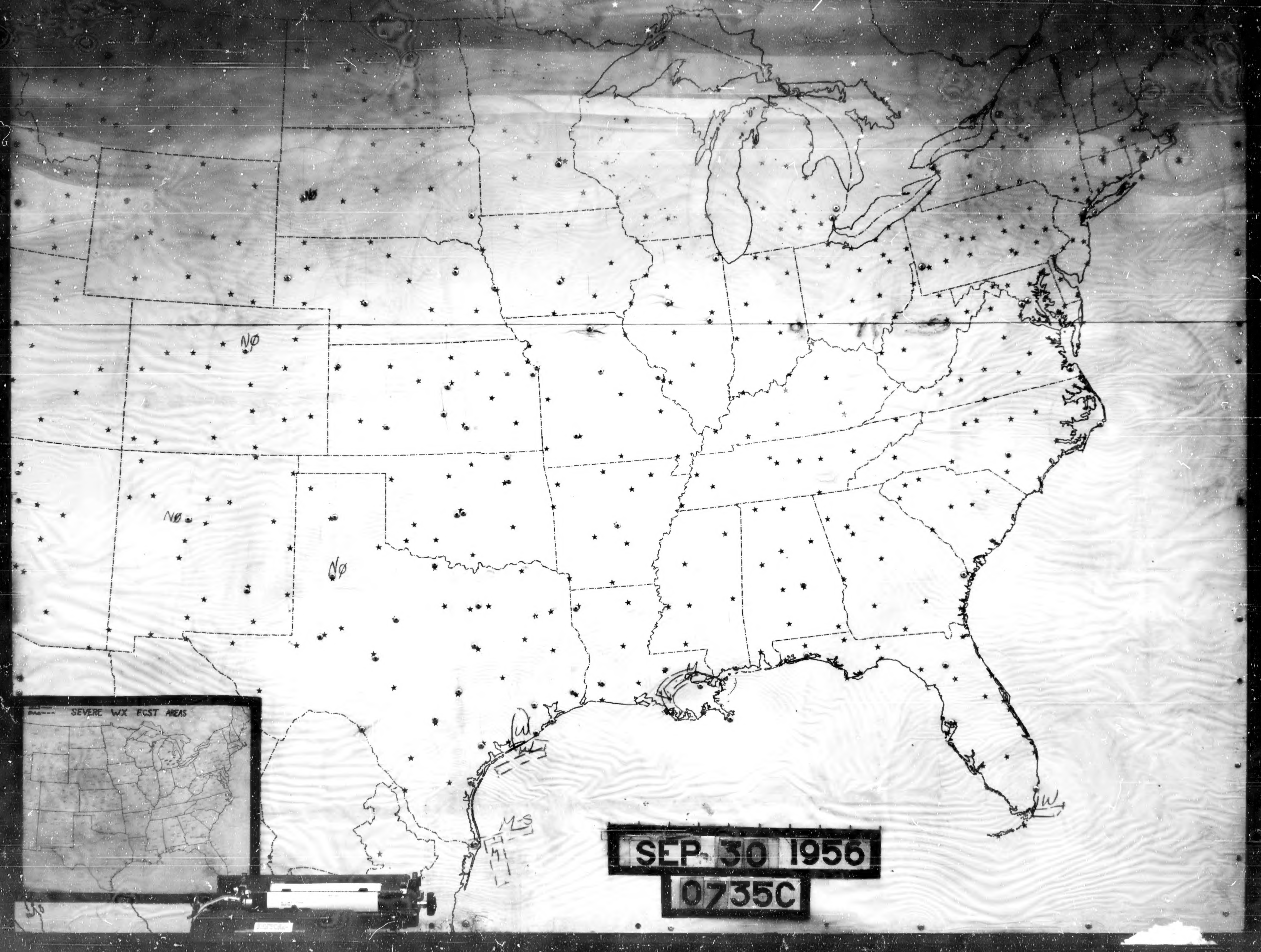
SEVERE WX FCST AREAS
NØ
NØ
NØ
NØ
W
M-S
M
W
SEP 30 1956
0735C

SEP 30 1956

0835C

SEVERE WX FCST AREAS
N0
N0
N0
N0
M
M
M
M-S
M
W
W
M-
W

SEVERE WX FCST AREAS
NØ
NØ
NØ
NØ
M
M
M
M
W
NE

SEP 30 1956

0935C

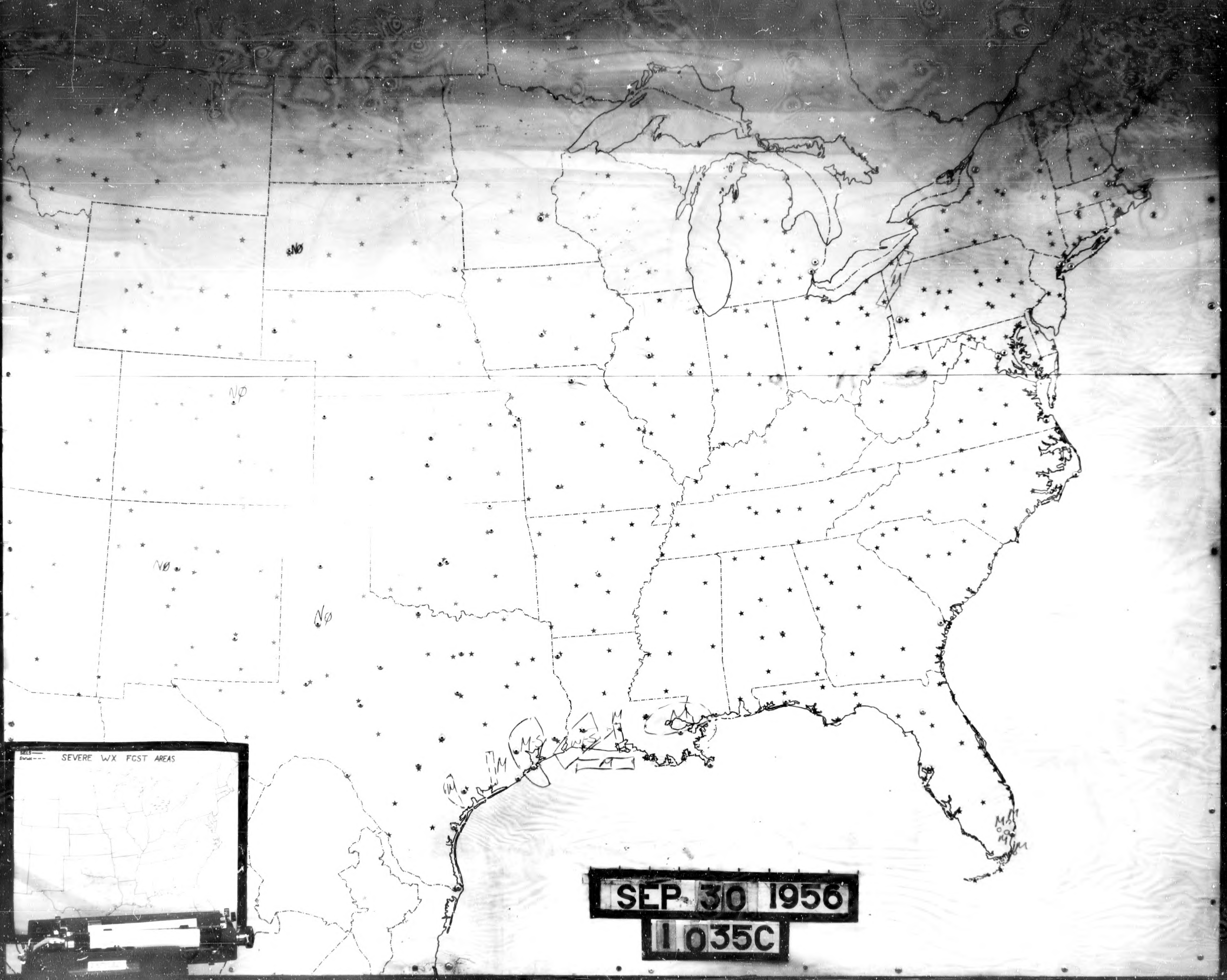
N0
N0
N0
N0
M
M
M
M-S
M-S
M
SEVERE WX FCST AREAS

SEP 30 1956

1035C

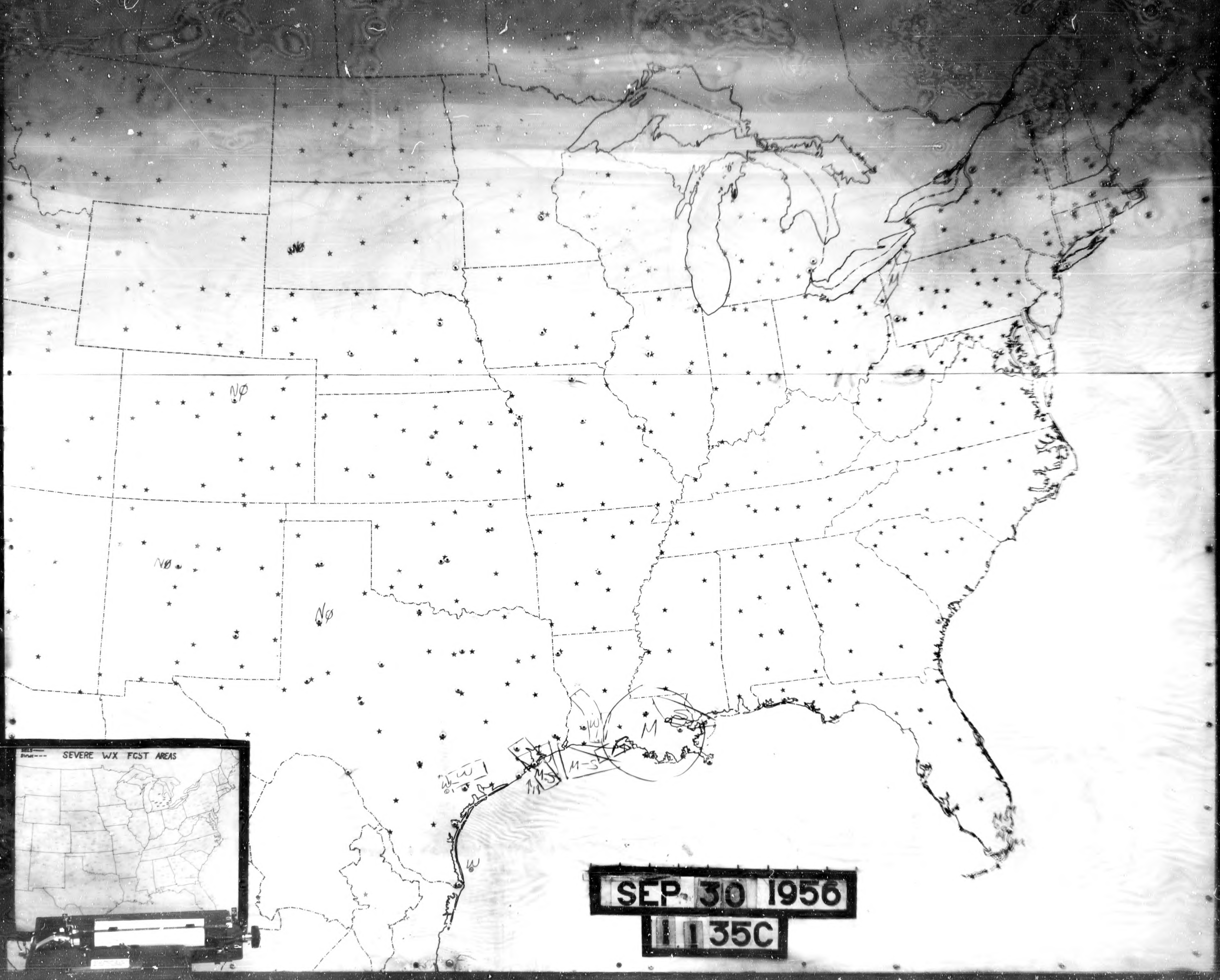
NØ
NØ
NØ
NØ
M
W
M-S
M-S
W-W
W
SEVERE WX FCST AREAS
SEP 30 1956
11 35C


SEVERE WX FCST AREAS
N0
N0
N0
M
M
M
W
SEP 30 1956
1235C

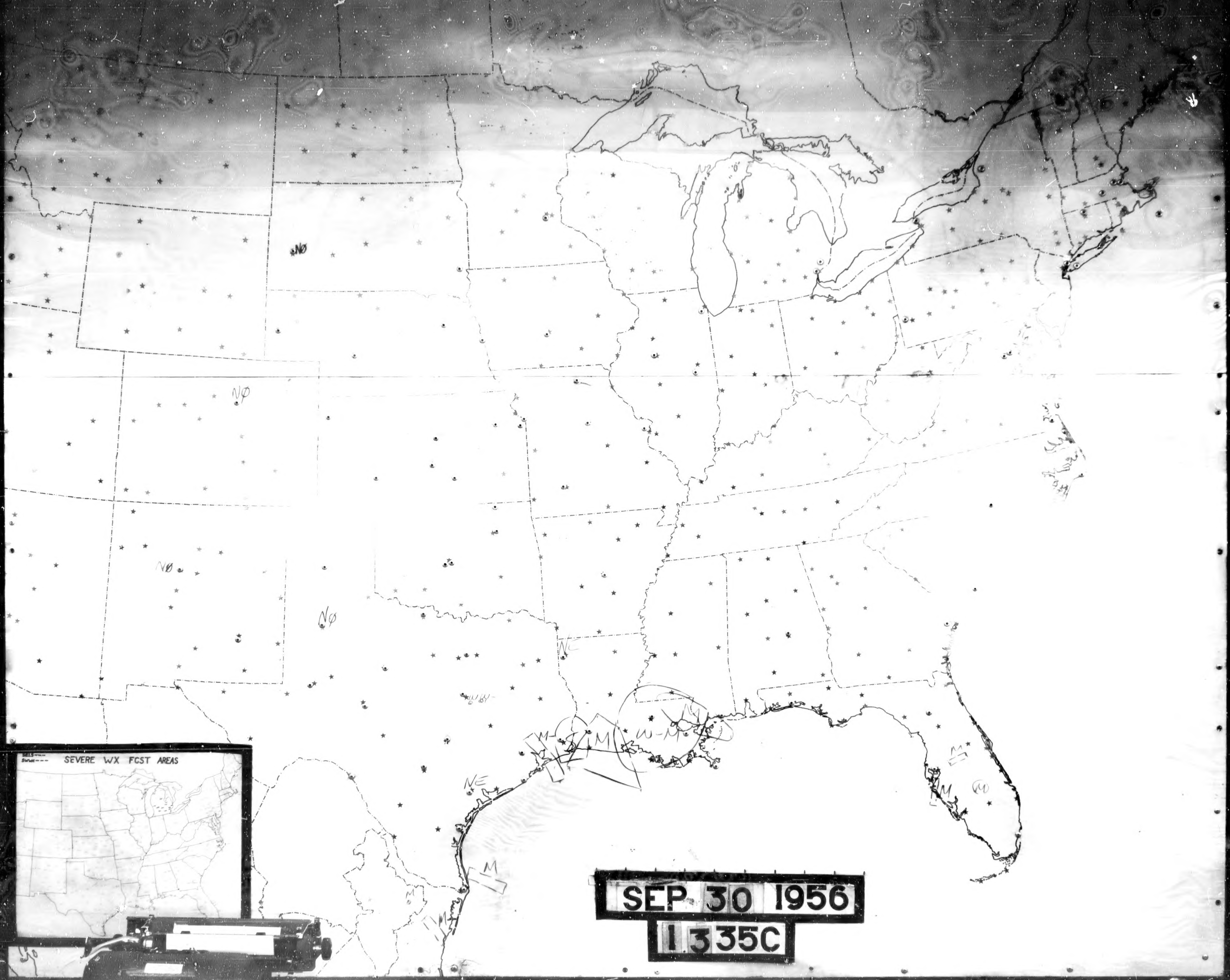
SEVERE WX FCST AREAS
NØ
NØ
NØ
NØ
NC
NE
M
M
M
M
M
M
W-M
M

SEP 30 1956

1335C

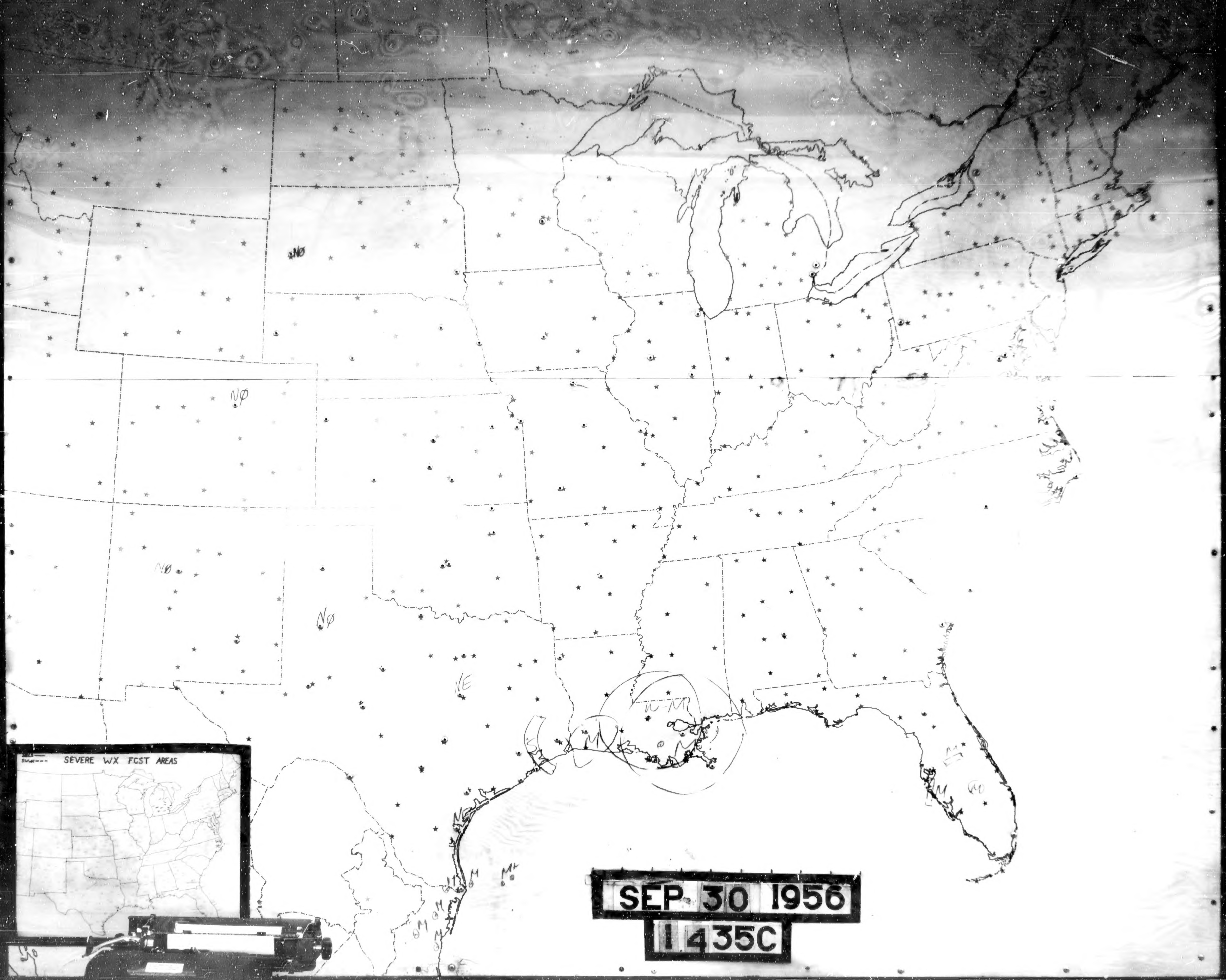
SEVERE WX FCST AREAS
N0
N0
N0
N0
NE
W-M
M
M
M

SEP 30 1956

1435C

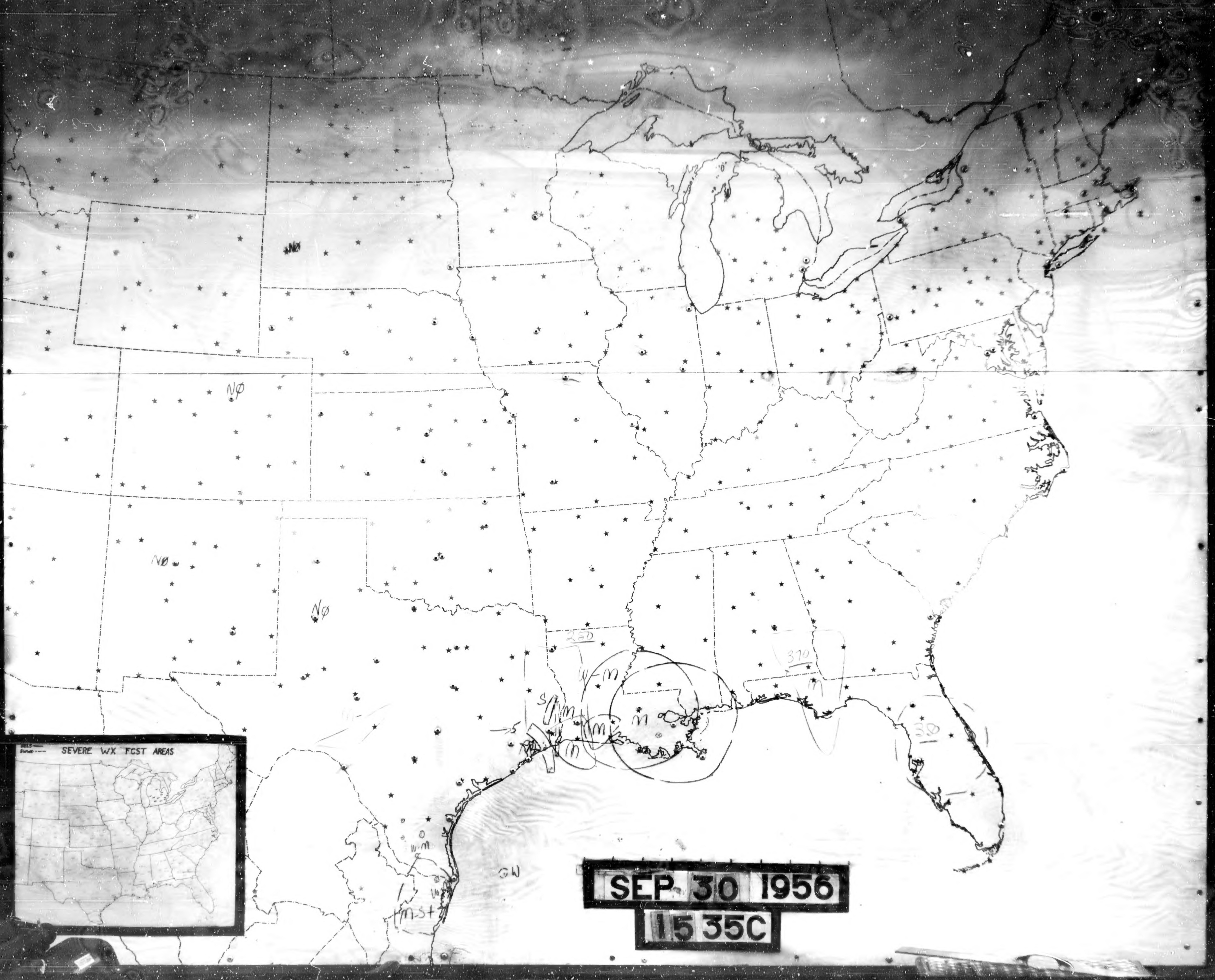
SEVERE WX FCST AREAS
N0
N0
N0
N0
250
310
3.0
W-M
M
S
W-M
M.S+
GW
SEP 30 1956
1535C

N0
N0
N0
N0
W-M
M
M
M
M
M
M
W
SEVERE WX FCST AREAS
SEP 30 1956
1635C

SEVERE WX FCST AREAS
N0
N0
N0
N0
W-M
W
W
W
W
M
M
M
M
SEP 30 1956
1735C

N0
N0
N0
N0
NE
W-M-
M
M+
W M
M
W M
W
W+
W+W
PW
SEVERE WX FCST AREAS
SEP 30 1956
1935C

SEVERE WX FCST AREAS
N0
N0
N0
M 300
M+
M+
M+
W
W
W
W
400
W
M
M
S
50
450
210
101
M
M
210
M
SEP 30 1956
2135C

SEVERE WX FCST AREAS
N0
N0
N0
NE
NE
NE
M
M-
W+
St
W0
M
W+
M
M
SEP 30 1956
2235C

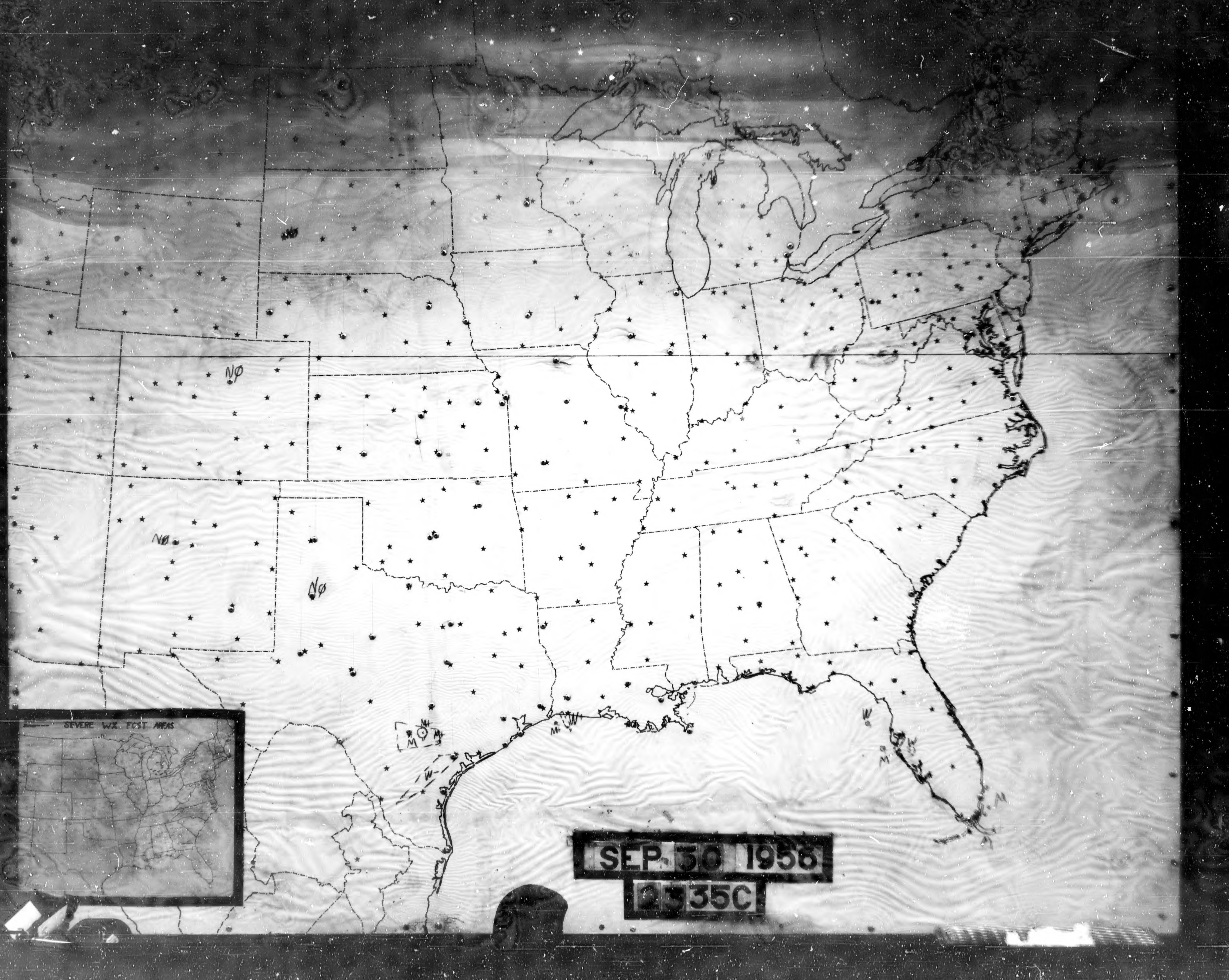
SEVERE WX. FCST. AREAS
N0
N0
N0
M
M
W
W
M
W
M
M

SEP 30 1958

2335C

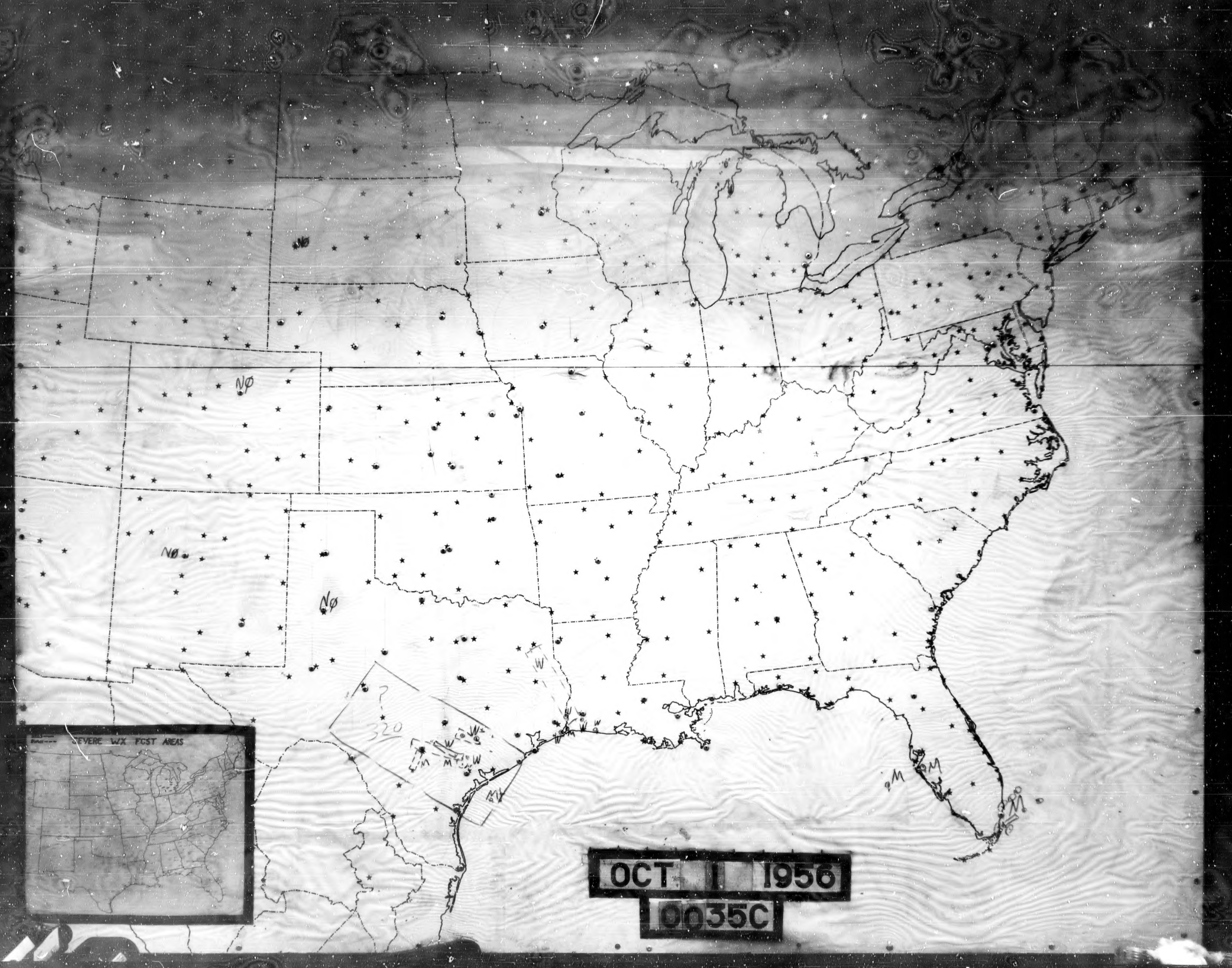
N0
N0
N0
?
320
W
W
W
W
M
M
M
M
M
SEVERE WX FCST AREAS

OCT 1 1956

0035C

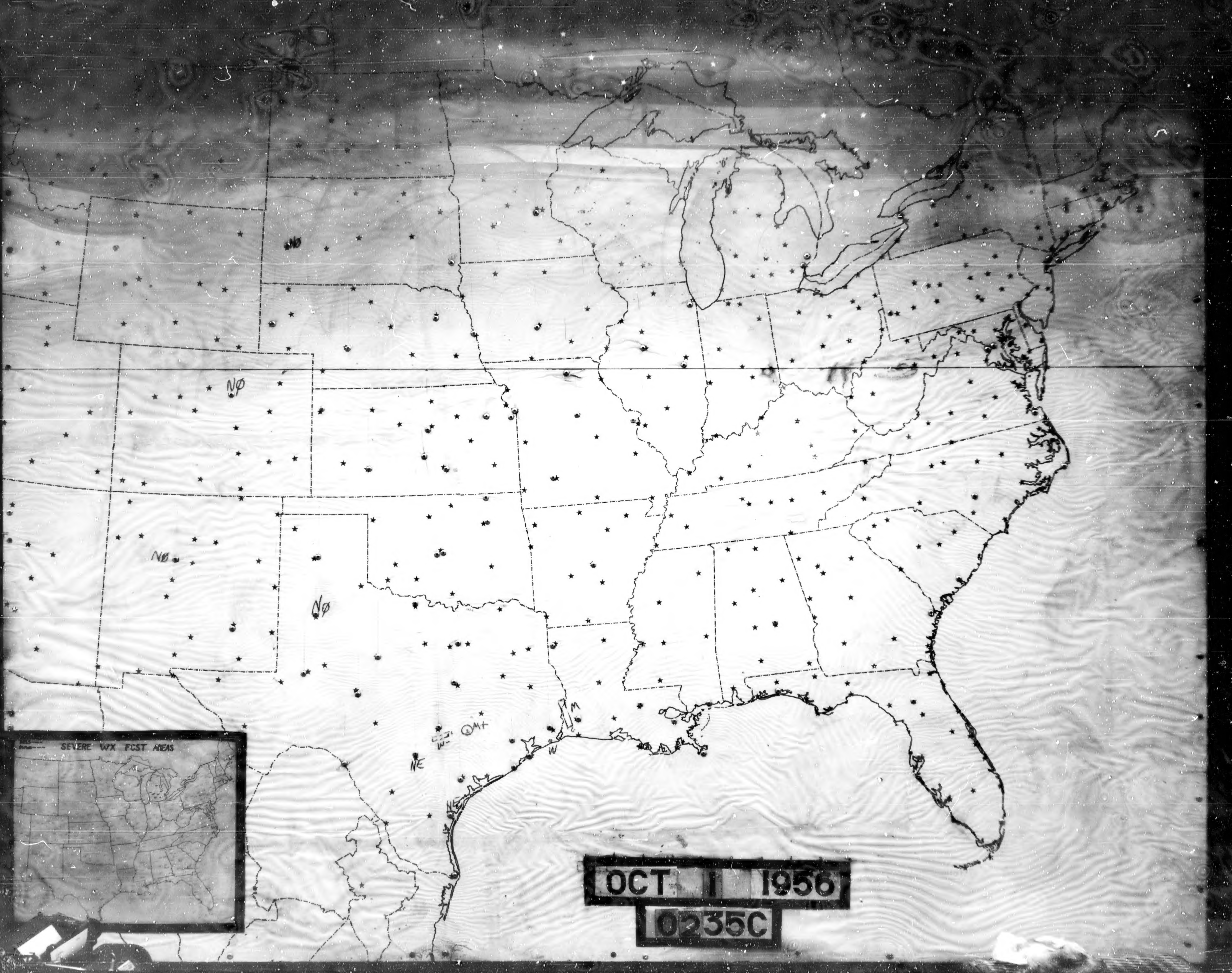
NØ
NØ
NØ
Mt
W
M
W
NE
NE
SEVERE WX FCST AREAS
OCT 1 1956
0235C

SEVERE WX FCST AREAS
N0
N0
N0
N0
NE
W
S
M
MH
170
20
150
S+
M
SW
MH
MH
MH
M
OCT 1 1956
0435C

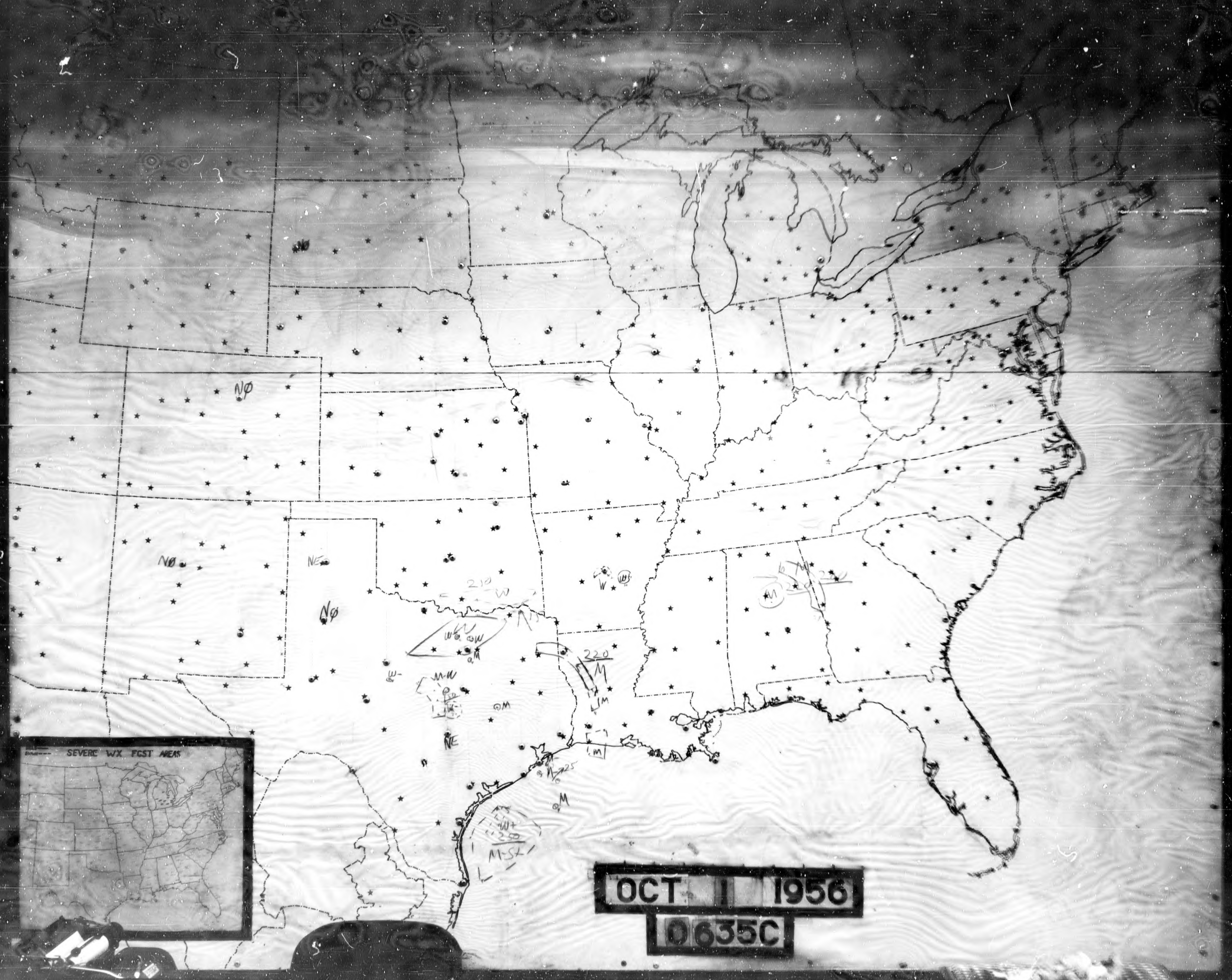SEVERE WX FCST AREAS
N0
N0
NE
N0
210
W
W
W
M
W
M-W
W
M
NE
220
M
M
M
225
M
W
250
M-SL
W
W
M
220
OCT 1 1956
0635C

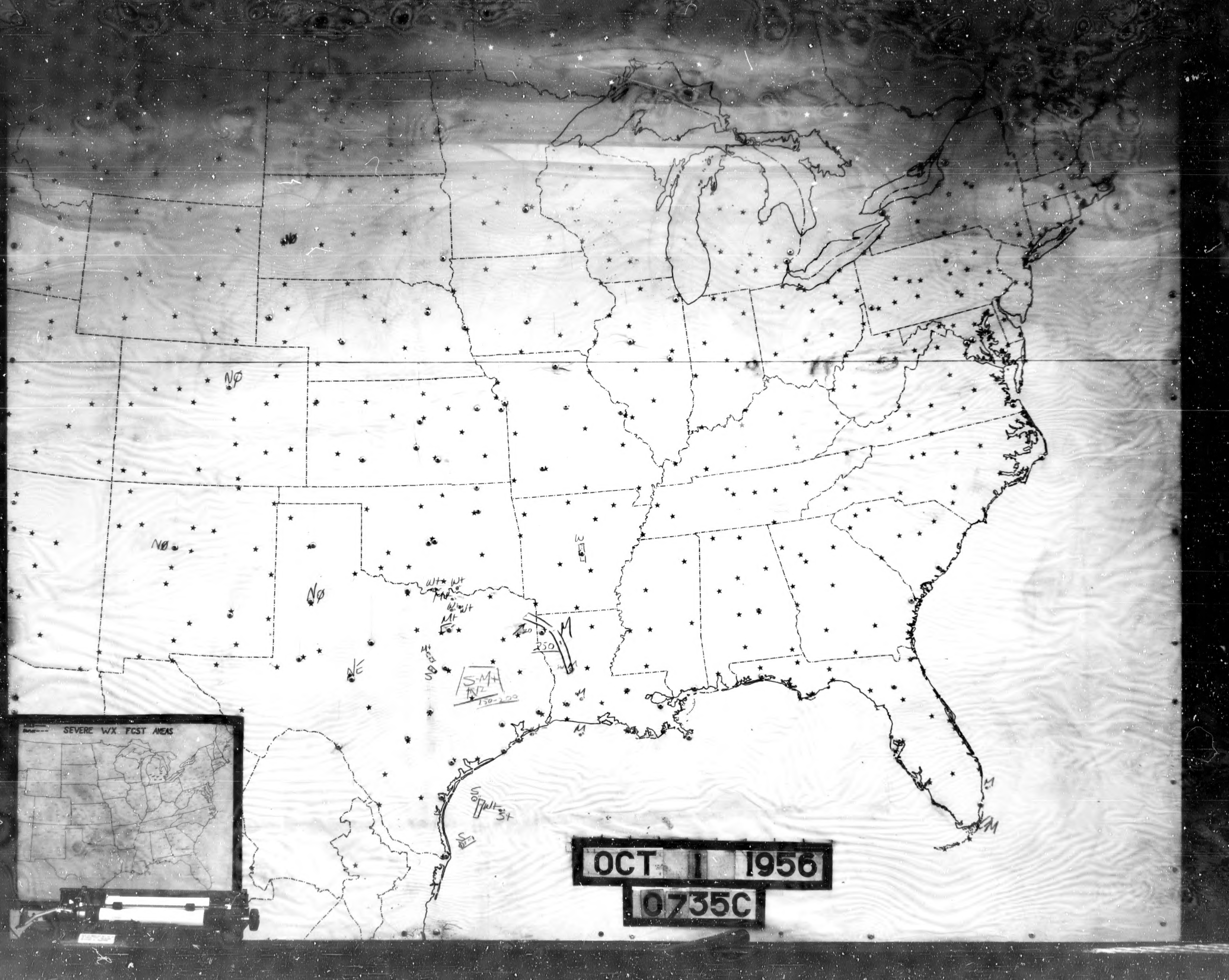
NØ
NØ
NØ
NØ
NE
W
W+
W+
W+
W+
M+
M+
S
M
250
20
S-M+
150-200
M
M
M
S
W+
S+
S
M
M
SEVERE WX FCST AREAS
OCT 1 1956
0735C

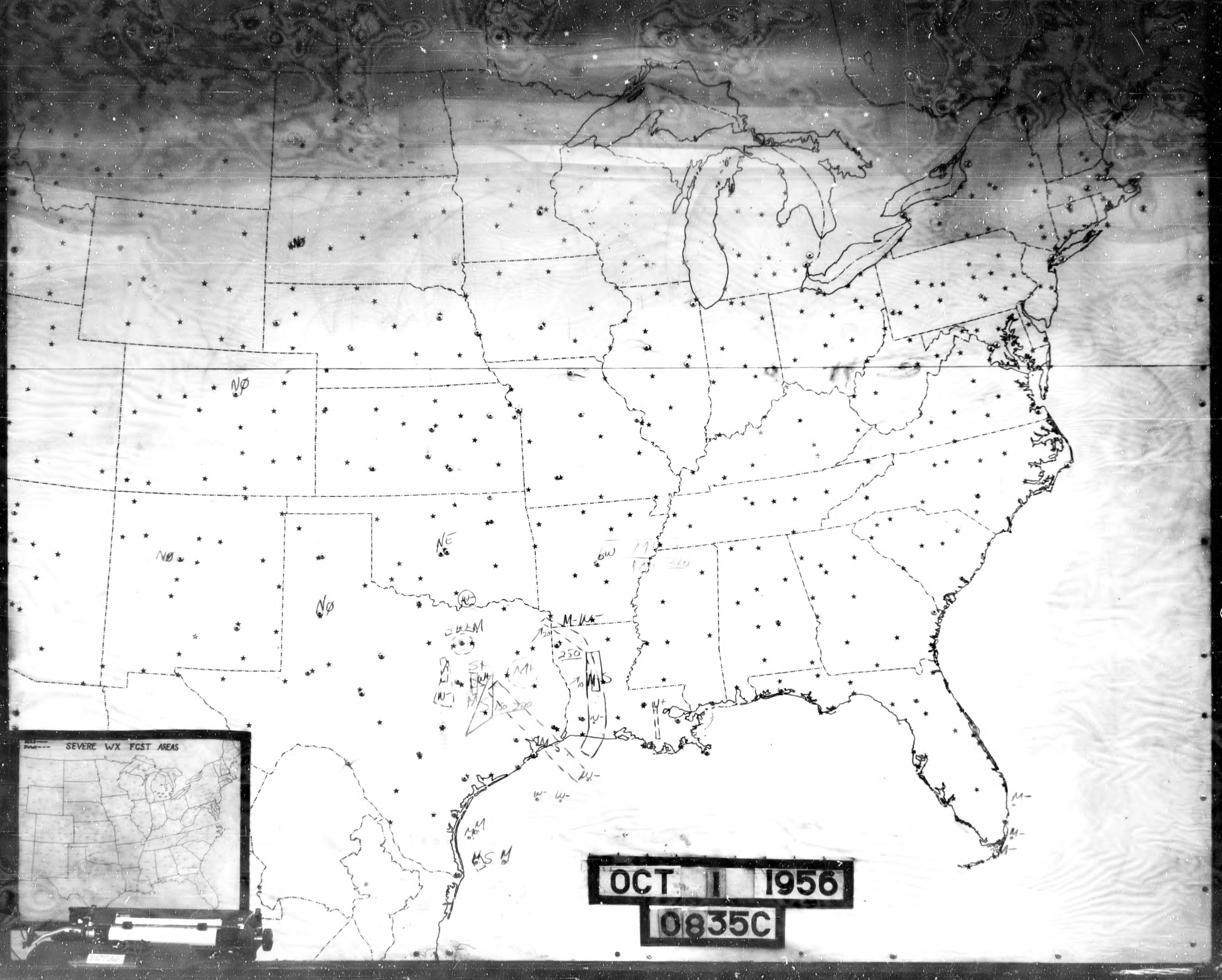
SEVERE WX FCST AREAS
NØ
NØ
NØ
NE
250
OCT 1 1956
0835C

SEVERE WX FCST AREAS
OCT 1 1958
0935C
N0
N0
N0
NE
M
35
35
300
200
300
200

N0
N0
N0
N0
W
30
30
S
M
M+
W
17
80
15
M-S
M-S
M
SEVERE WX FCST AREAS

OCT 1 1956

1035C

NØ
NE
NØ
NØ
NØ
W+
W+
W+
W
M+
M
M
M
M
M
MS
SEVERE WX FCST AREAS
OCT 1 1956
1135C

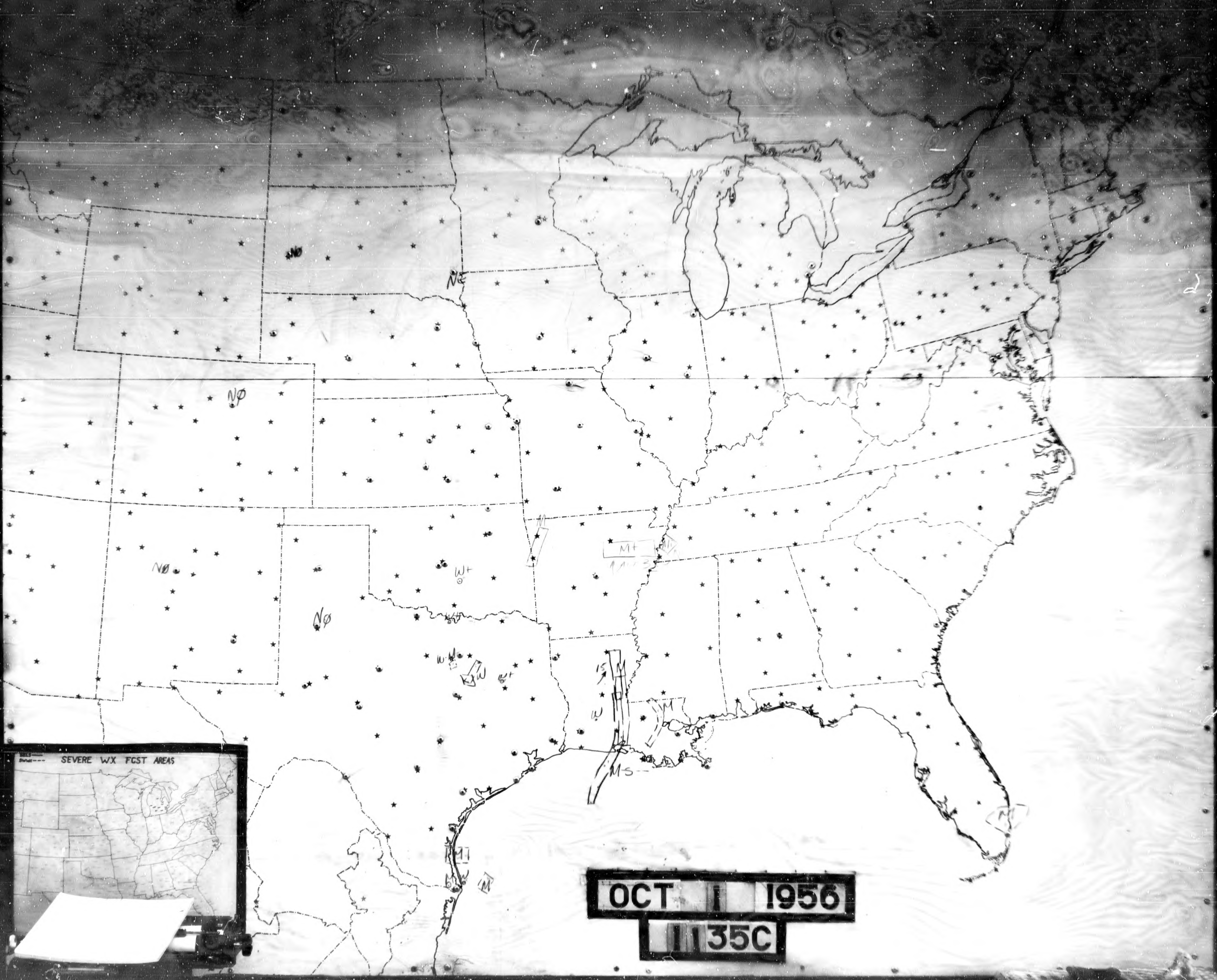
SEVERE WX FCST AREAS
N0
NE
N0
N0
N0
M+
W+
M
W
M-S
M

OCT 1 1956

1135C

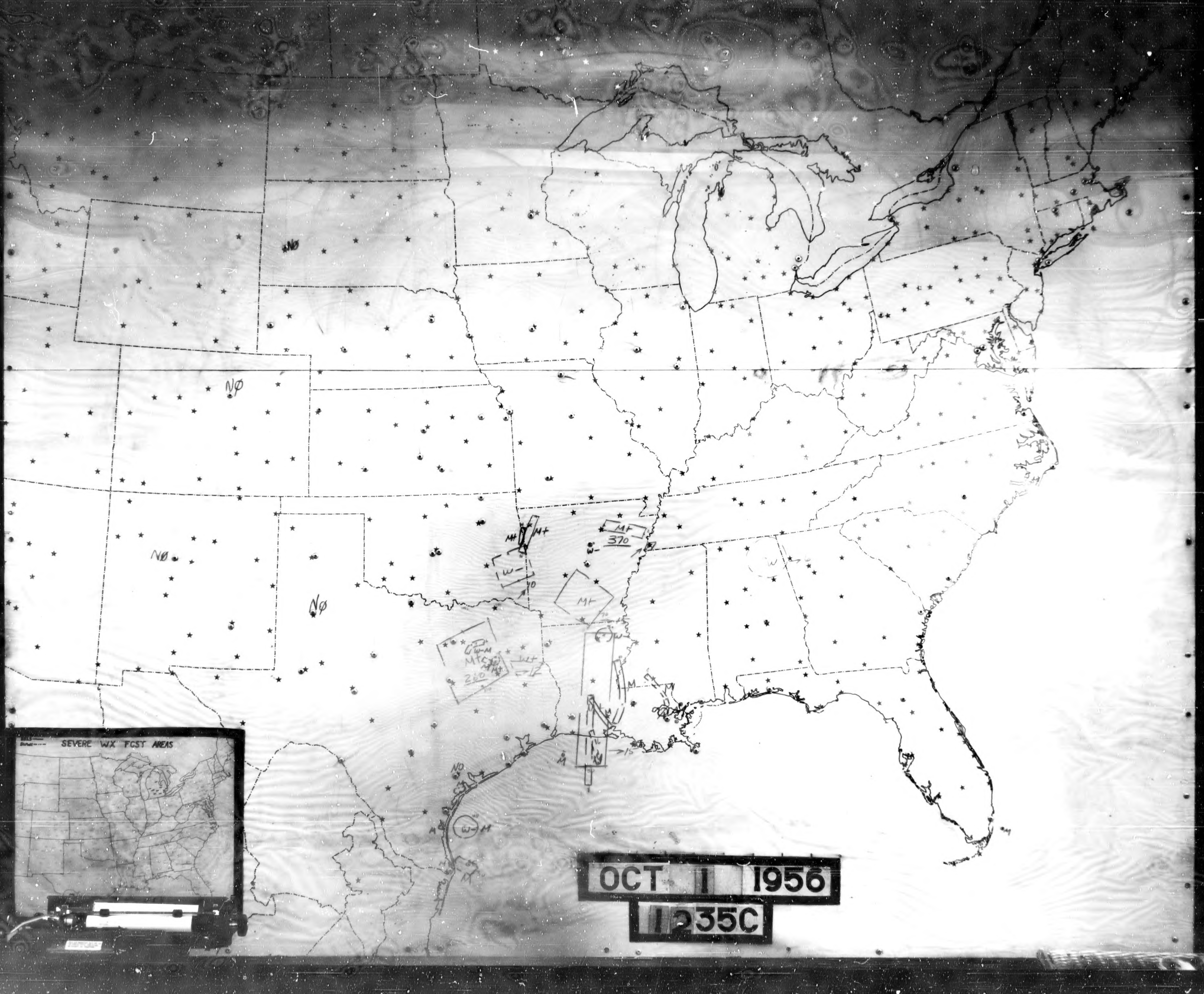
NØ
NØ
NØ
NØ
M+
M+
W-
10
M+
370
W-
M+
W-M
M+
260
W+
12
M
W
W-M
M
15
SEVERE WX FCST AREAS
OCT 1 1956
1235C

SEVERE WX FCST AREAS
NØ
NØ
NØ
M+
M+
W-
10
M+
370
W-
M+
70
W-
W-M
M+
M+
260
W+
12
M
M
15
NO
M
W-M
40
M
M
65
30
M

OCT 1 1956

1235C

SEVERE WX FCST AREAS
NØ
NØ
NE
NØ
NØ
W
W-M
M-St
M+
NE
W-
W
M+
W+
M
OCT 1 1956
1435C

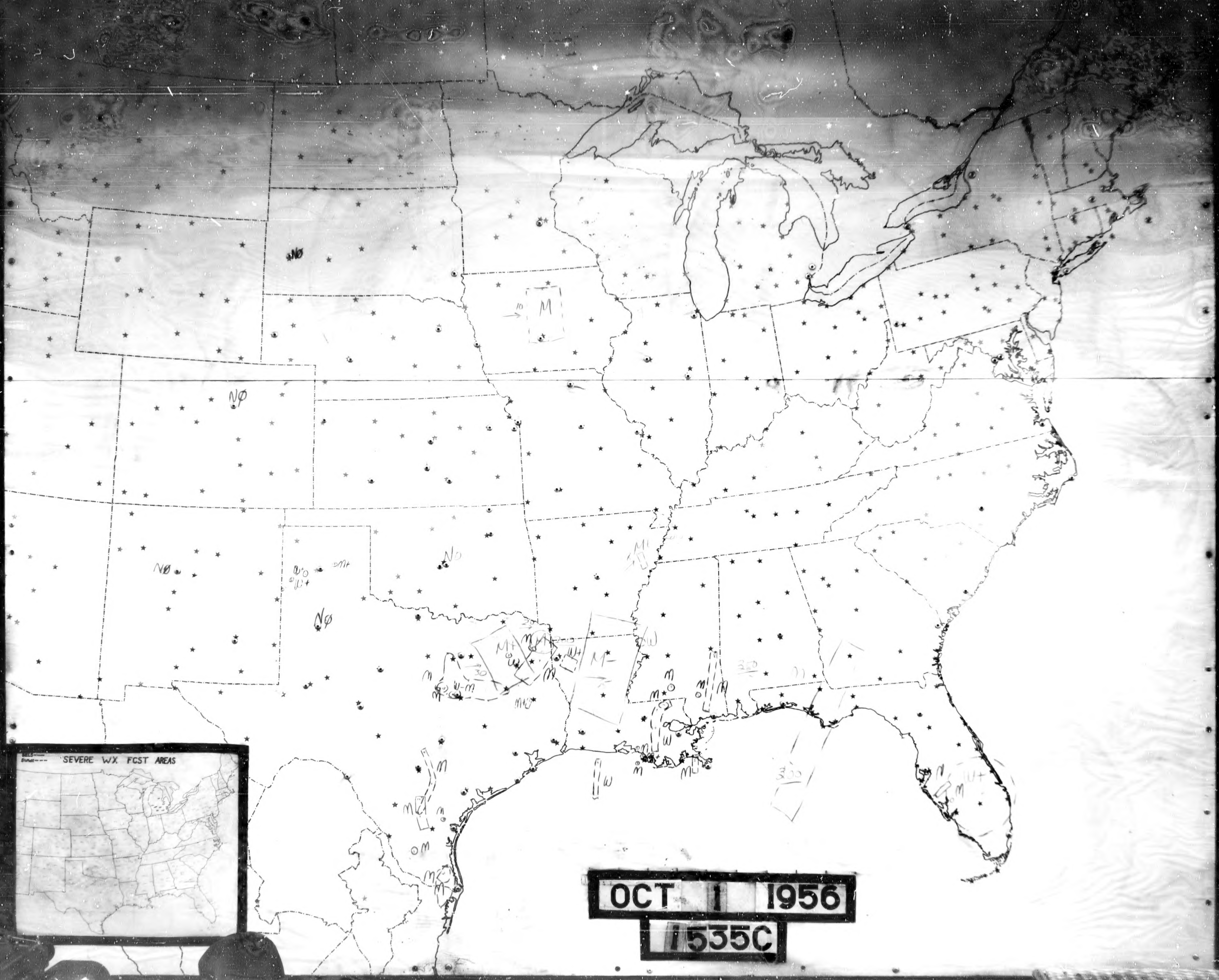

SEVERE WX FCST AREAS
N0
N0
N0
N0
N0
M
M+
M-
W
300
350
OCT 1 1956
1535C

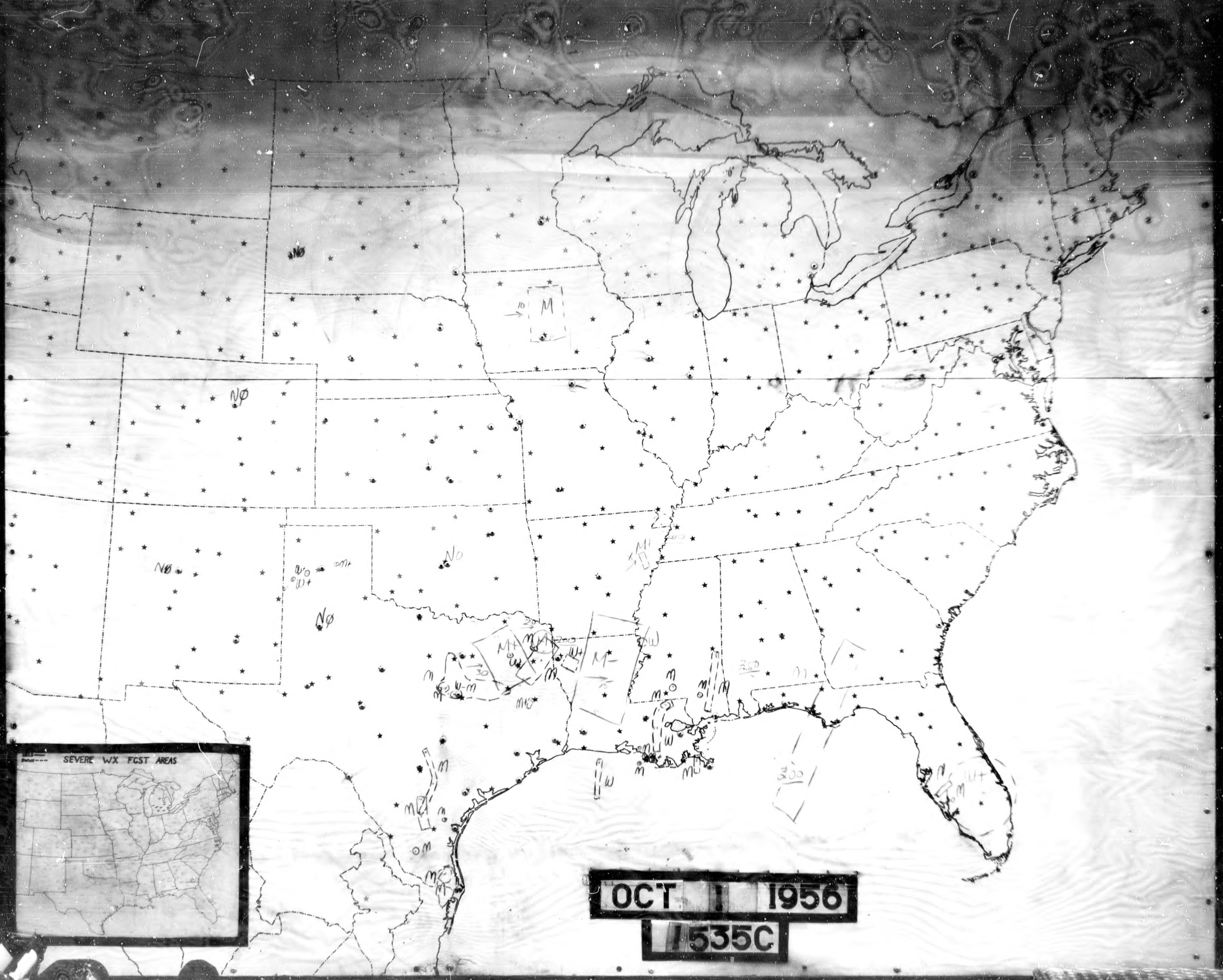
SEVERE WX FCST AREAS
N0
N0
No
N0
M
M+
M-
W+
M
300
300
200
M
W

OCT 1 1956

1535C

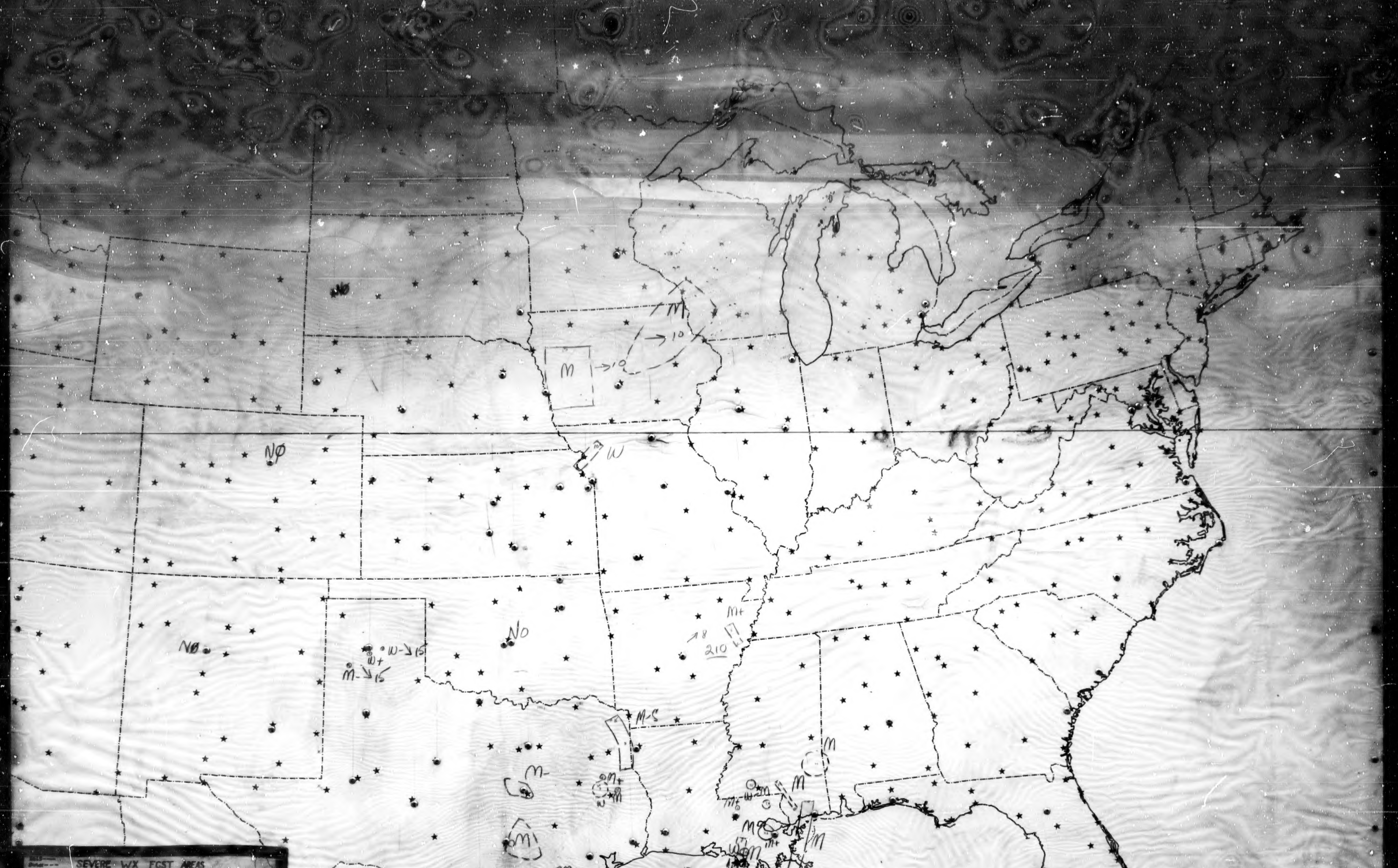
SEVERE WX FCST AREAS
M
→10
→10
W
NO
NO
NO
W→15
W+
M-→15
M+
8
210
M-S
M
M-
M+
W-M
M
M+
W-M
M
M
M

OCT 1 1956

1635C

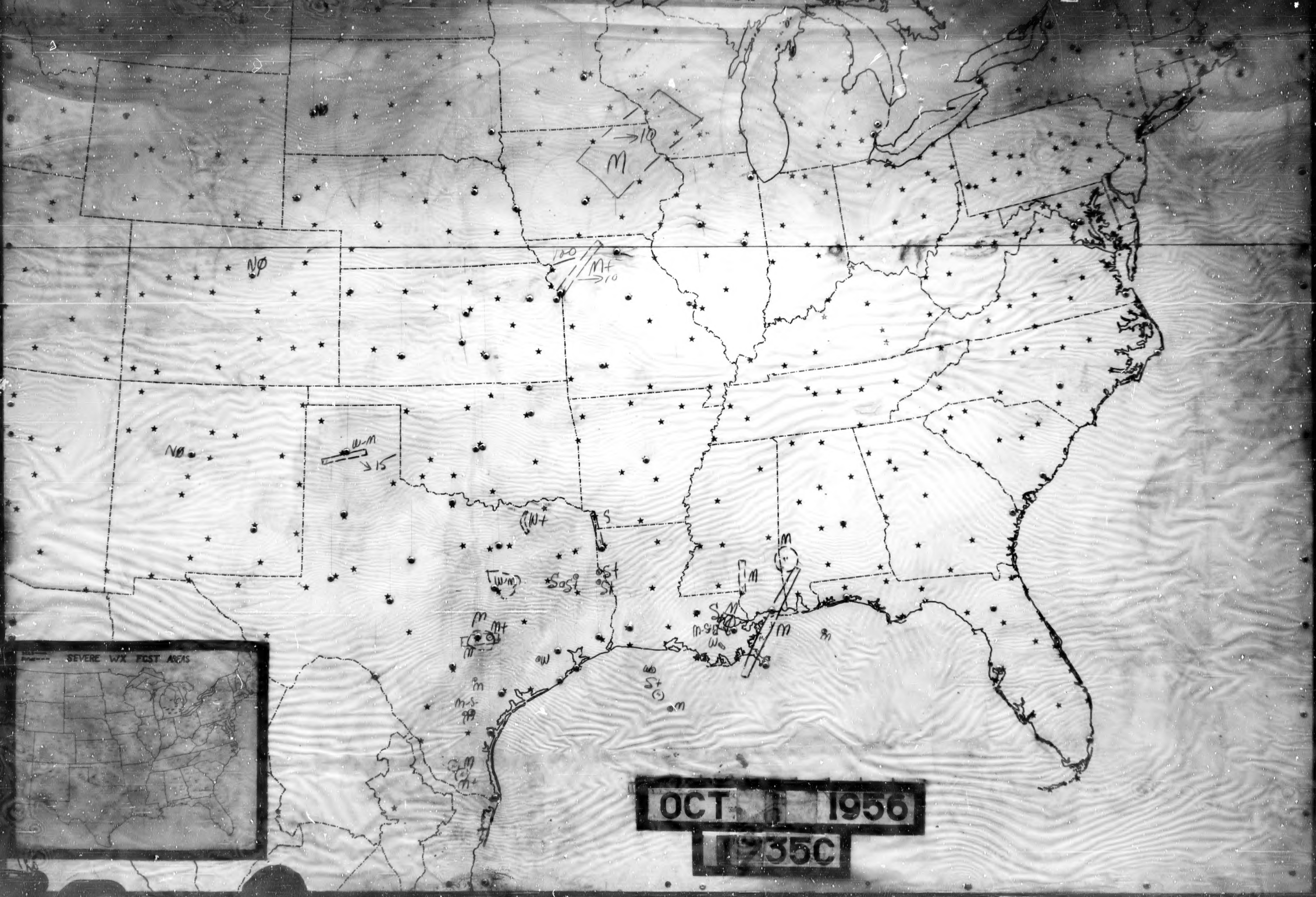

SEVERE WX FCST AREAS
M
10
100
M+
10
N0
N0
W-M
15
S
W+
S+
W-M
M
M+
M
M
S
M
M-S
M
M+
OCT 1 1956
1935C

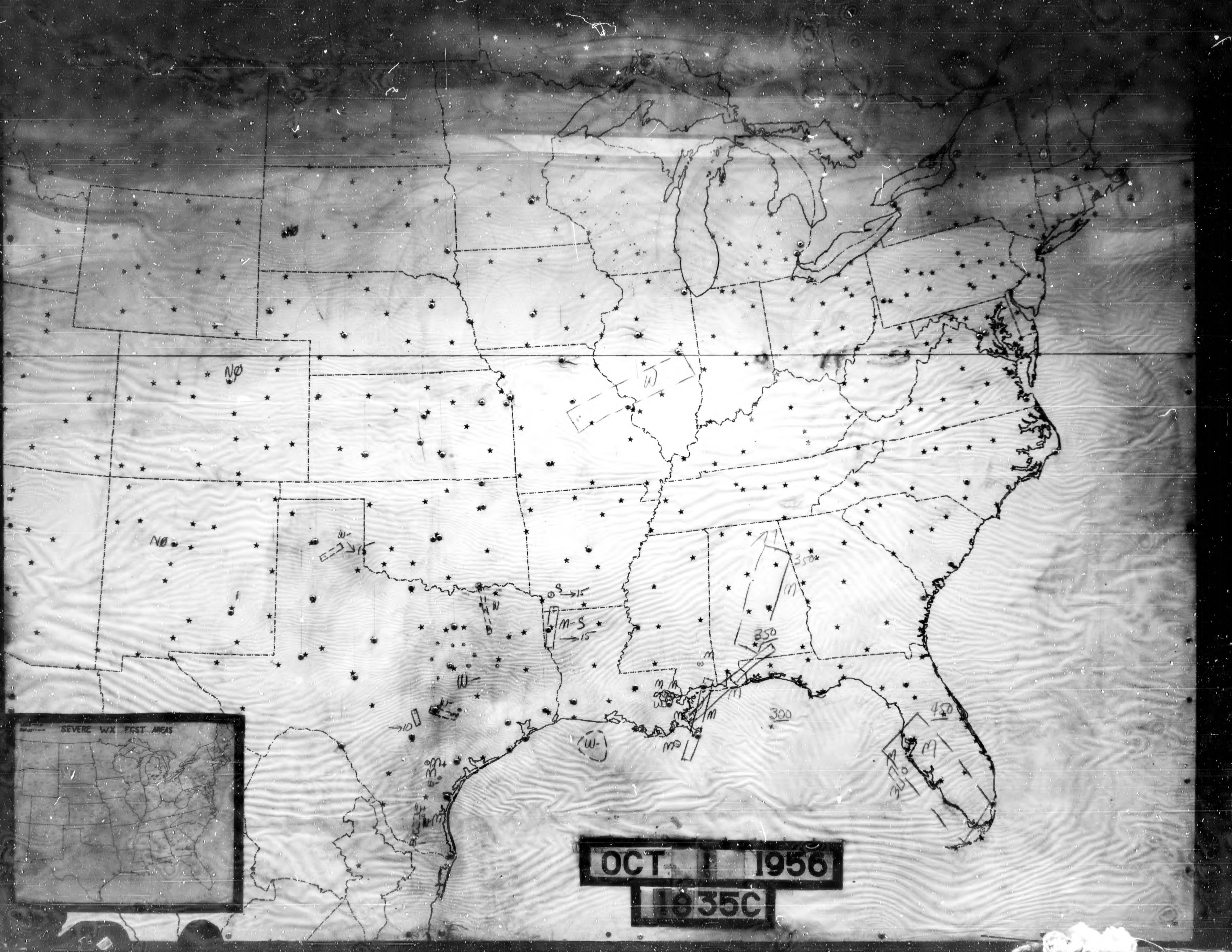
SEVERE WX FCST AREAS
N0
N0
W
W-
→15
N
S →15
M-S
→15
W-
→10
M
350
M
350
M
M
300
W-
450
M
300

OCT 1 1956

1835C

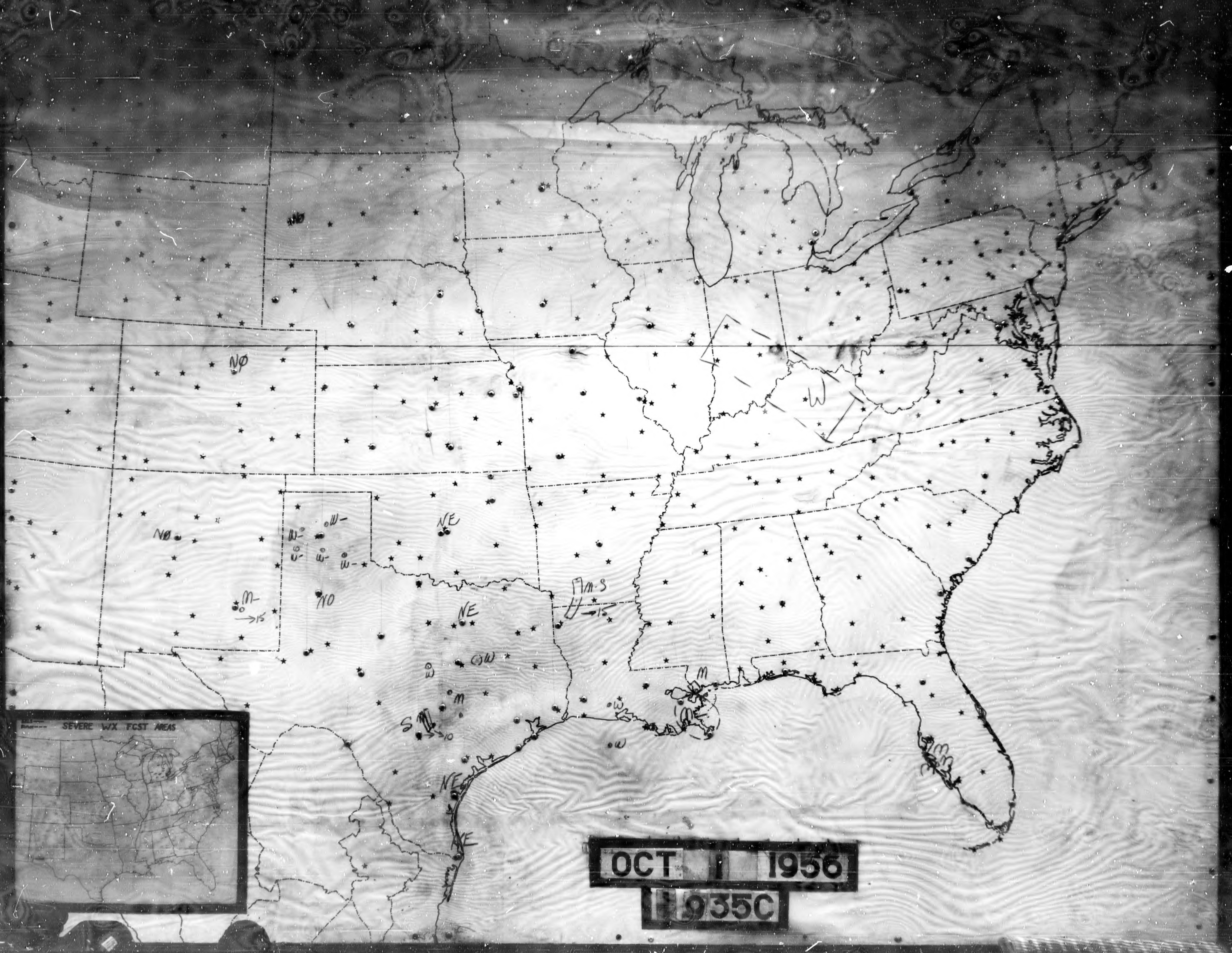
SEVERE WX FCST AREAS
NØ
NØ
NE
NE
NE
NO
W
M
M
M
M-S
S
→15
→15
→10

OCT 1 1956

935C

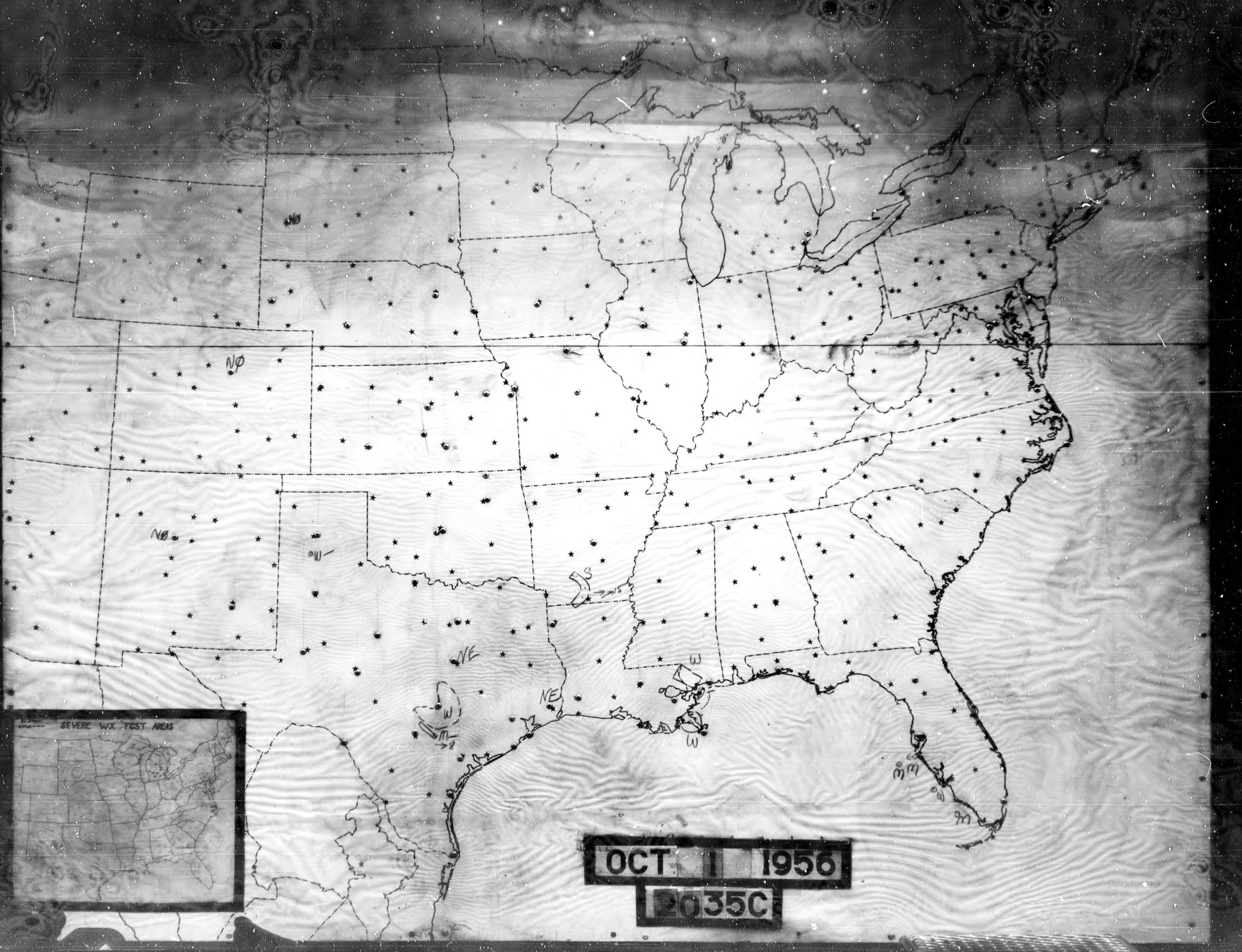
SEVERE WX FCST AREAS
N0
N0
W
S
15
NE
NE
W
M
8
W
W
M M
W
M

OCT 1 1956

2035C

M
→15
N0
N0
W
W
250
W
→15
M
350
200
NE
160
80
W
NE
NE
W
370
350
M
SEVERE WX FCST AREAS

OCT 1 1956

2035C

SEVERE WX FCST AREAS
M
15
NØ
NØ
W
W
W-
250
W-
15
NE
160
W→80
NE
NE
W
M
350
200
370
M
350
OCT 1 1956
2135C

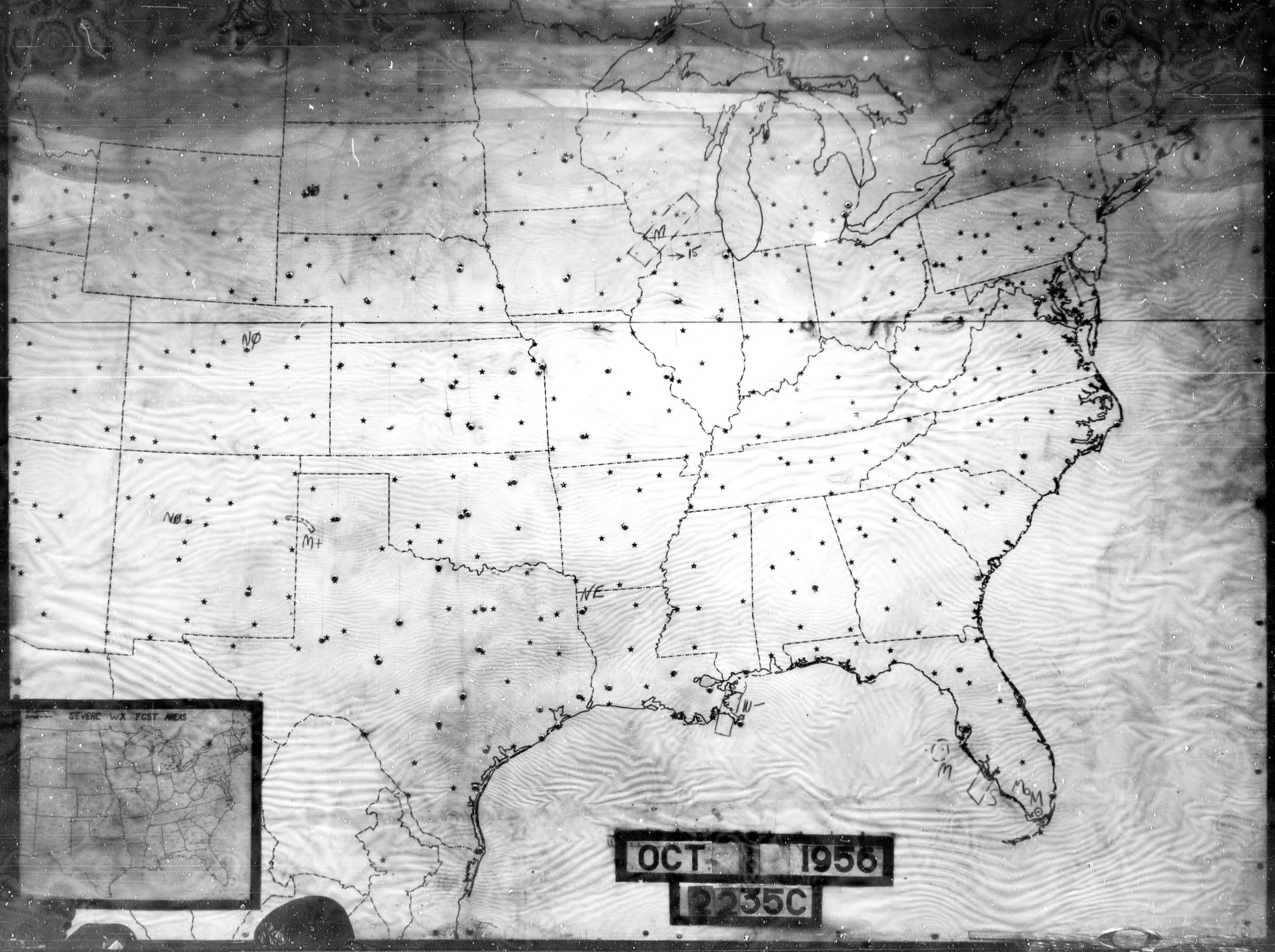
N0
M
→15
N0
N0
M+
NE
W-
M
S
MoM
SEVERE WX FCST AREAS
OCT 1956
2235C

SEVERE WX FCST AREAS
OCT 2 1956
0735C
NØ
NØ
NØ
NØ
NØ
M+
W+
W+
W
W
W
M+
W+
M
M

N0
N0
N0
22
310
N0
W+
W-M
M+
W-
M+
300
W+
W
W
W
N0
SEVERE WX FCST AREAS

OCT 2 1956

0835C


SEVERE WX FCST AREAS
NØ
NØ
NØ
NØ
M
120
30
W
M
NØ
W
M
190
NE
W+
330
W+
W-
M
300
280
15
M-
M+
M+
M
M-
M
200
M-

OCT 2 1956

0935C

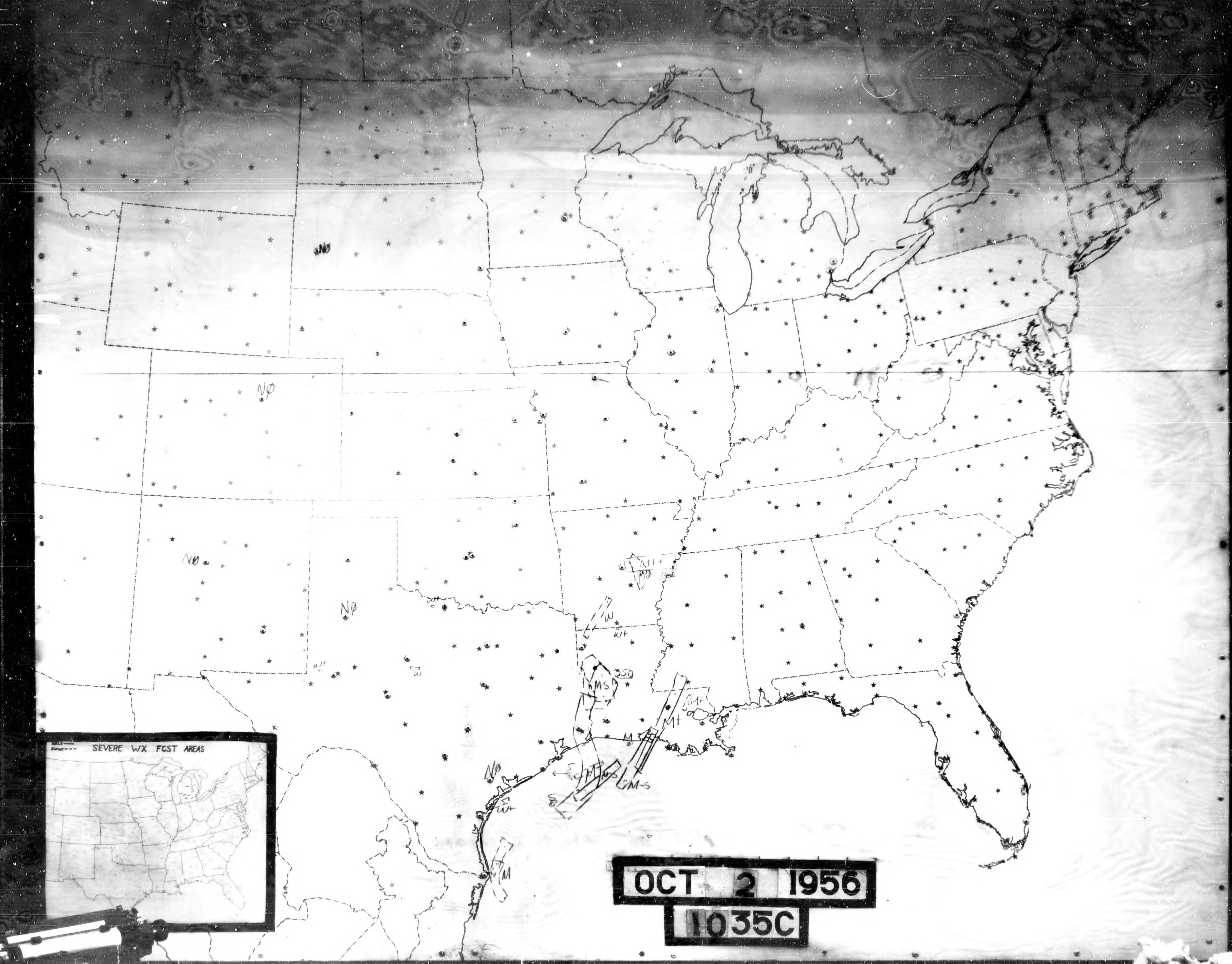
SEVERE WX FCST AREAS
NO
NO
NO
NO
NO
M++
W
W+
W+
W+
350
M-S
M+
M+
M
M-S
M-S
M
W+
M

OCT 2 1956

1035C

N0
N0
N0
N0
N0
NE
W+
S+
M-S+
M+
M
M-S
W
SEVERE WX FCST AREAS

OCT 2 1956

1135C

OCT 2 1956
1235C
RE WX FCST AREAS
NØ
NØ
M-S
M-S
M+
W+
930
830

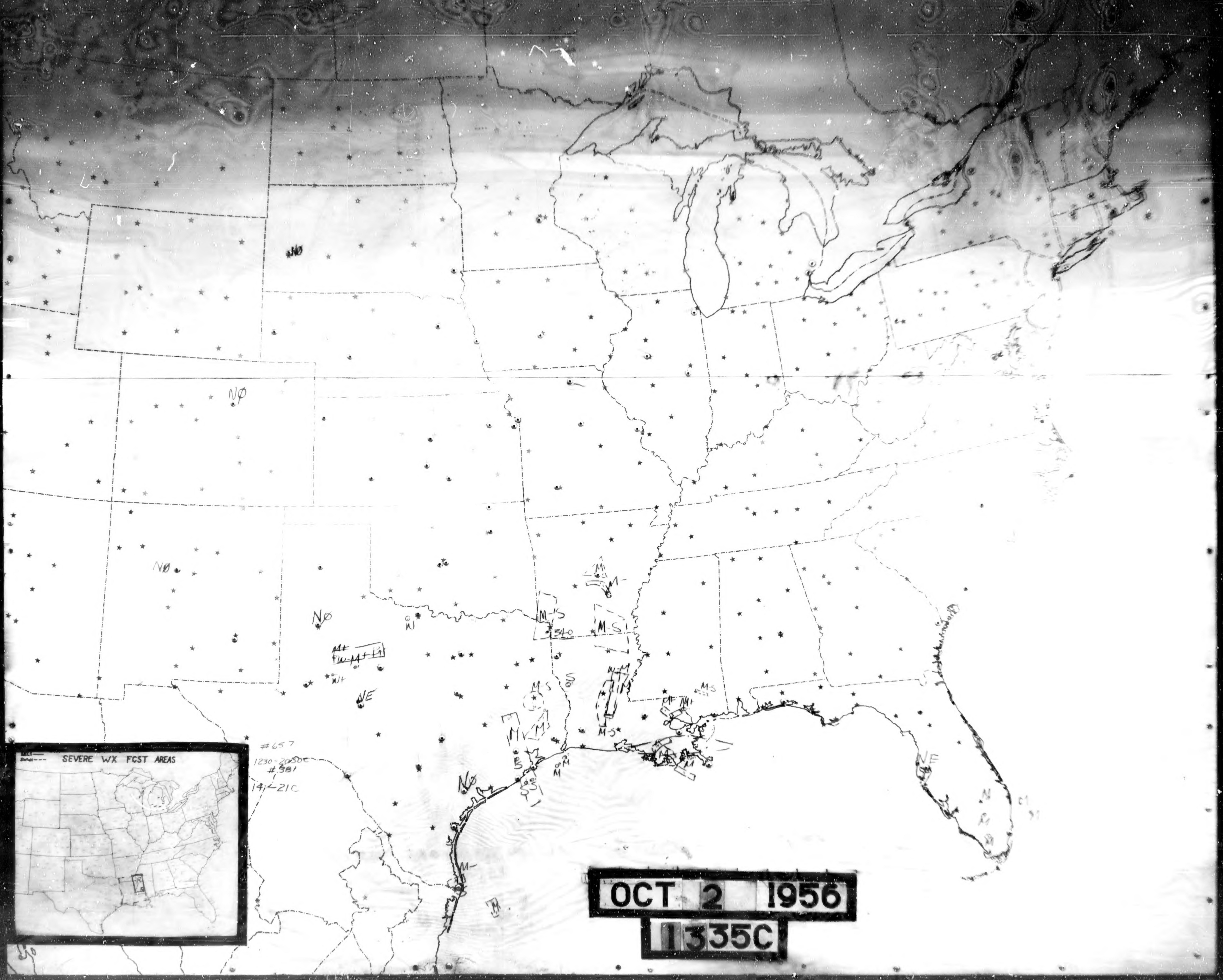
SEVERE WX FCST AREAS
#657
1230-2030C
#381
14-21C
N0
N0
N0
N0
NE
NE
M-S
M-S
M-S
M-S
M

OCT 2 1956

1335C

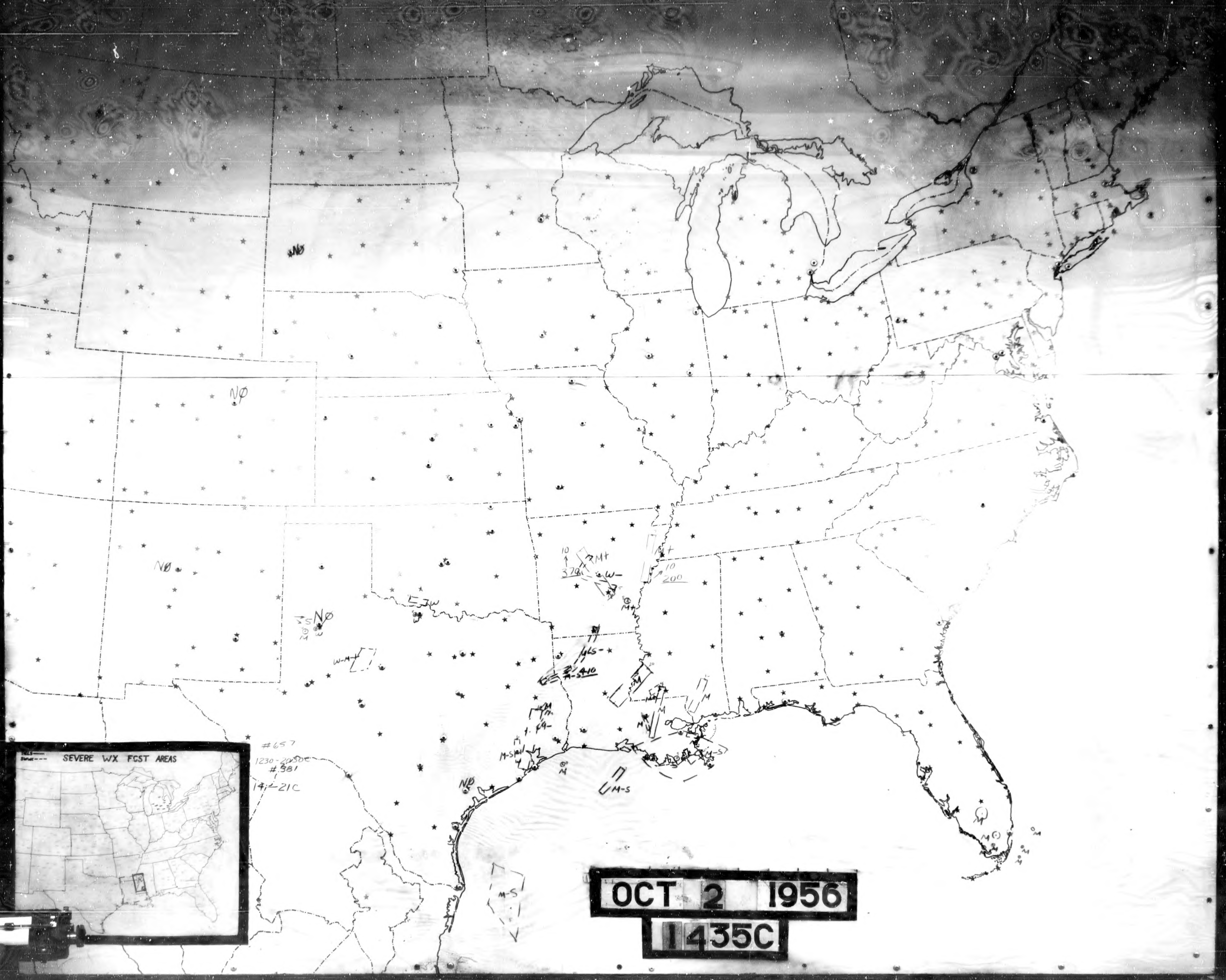
SEVERE WX FCST AREAS
R
#657
1230-2030C
#381
14-21C
NØ
NØ
NØ
NØ
NØ
M+
W-
370
10
200
M-S
W-M-
M-S
M
OCT 2 1956
1435C


SEVERE WX FCST AREAS
#657
1230-2050C
#381
14-21C
NO
NO
NO
W-M
M 250
W-M
M
W
M
M-S
320
M-S
325
190
130-160
250
500
500
M-S
OCT 2 1956
1535C

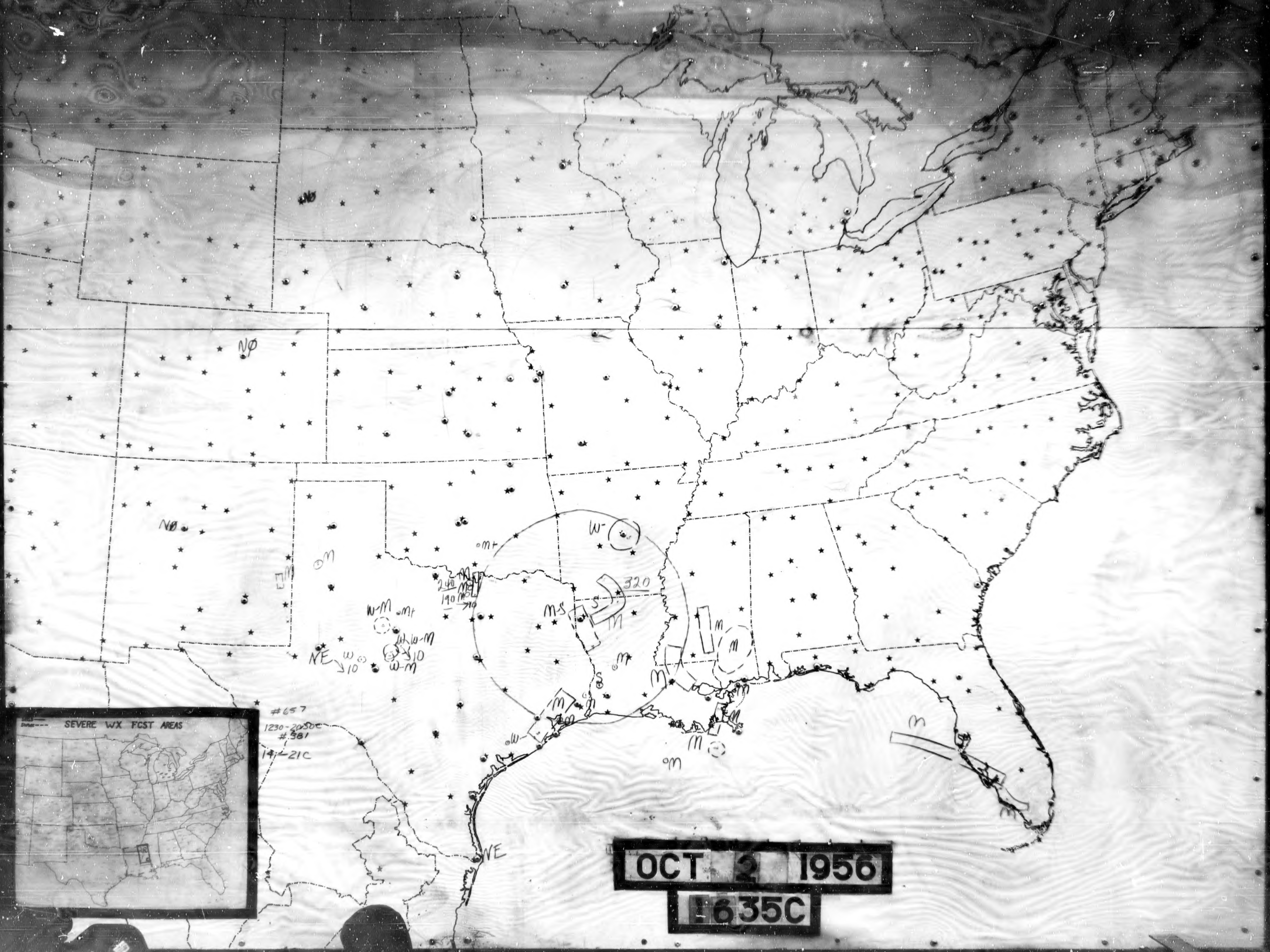
NØ
NØ
M
W-M
mt
W-M
W-M
NE
W
10
10
W-M
240
M
190
M
10
mt
W-
320
S
M-S
M
M
M
M
M
M
M
M
M
W-
S
NE
#657
1230-2050C
#381
14-21C
SEVERE WX FCST AREAS

OCT 2 1956

1635C

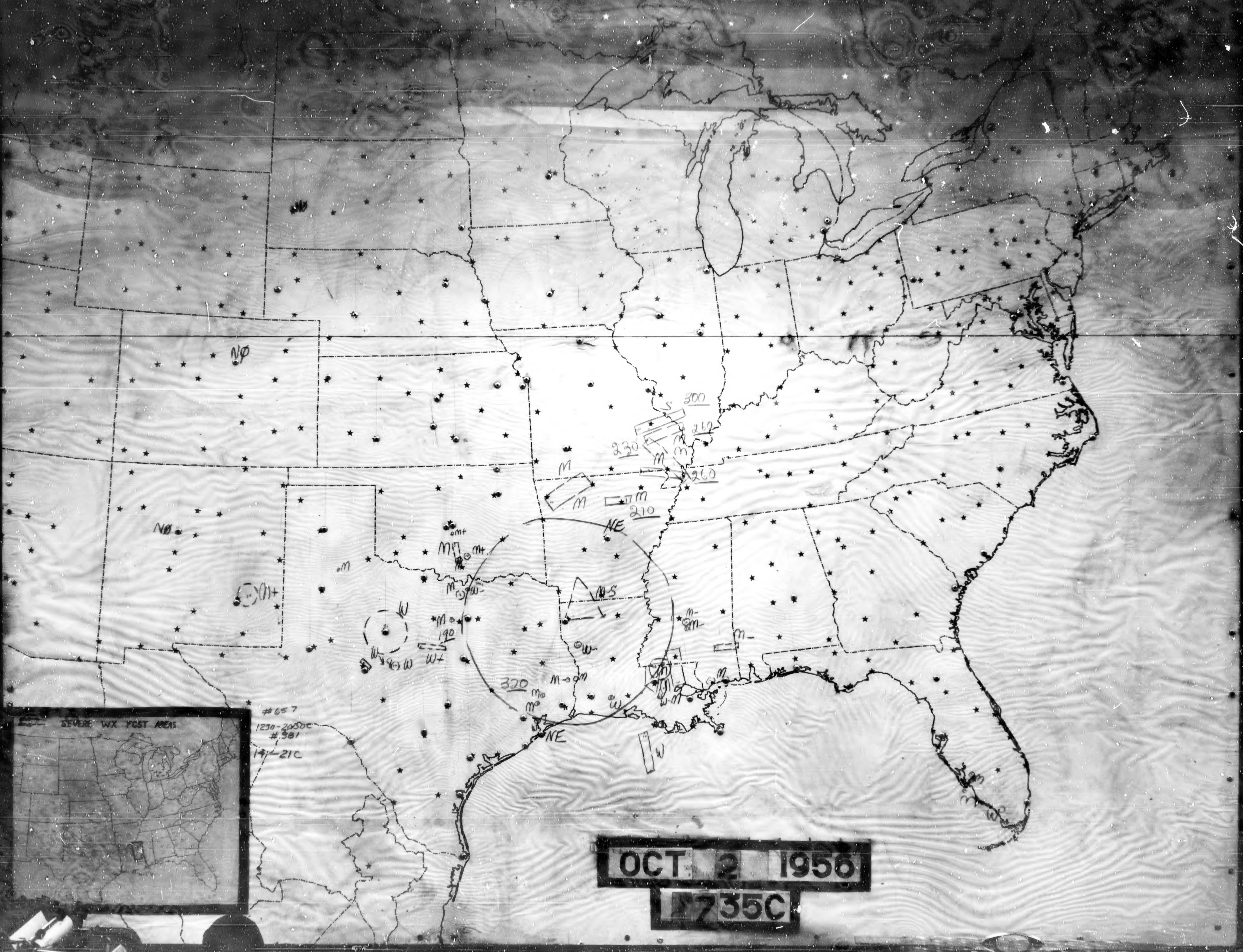
SEVERE WX FCST AREAS
#657
1230-2030C
#381
14-21C
N0
N0
M+
W
W
W+
W-
M
M+
M+
190
320
NE
NE
M
M
210
230
300
240
260
S
MS
M-
M-
W-
W
W
OCT 2 1956
735C

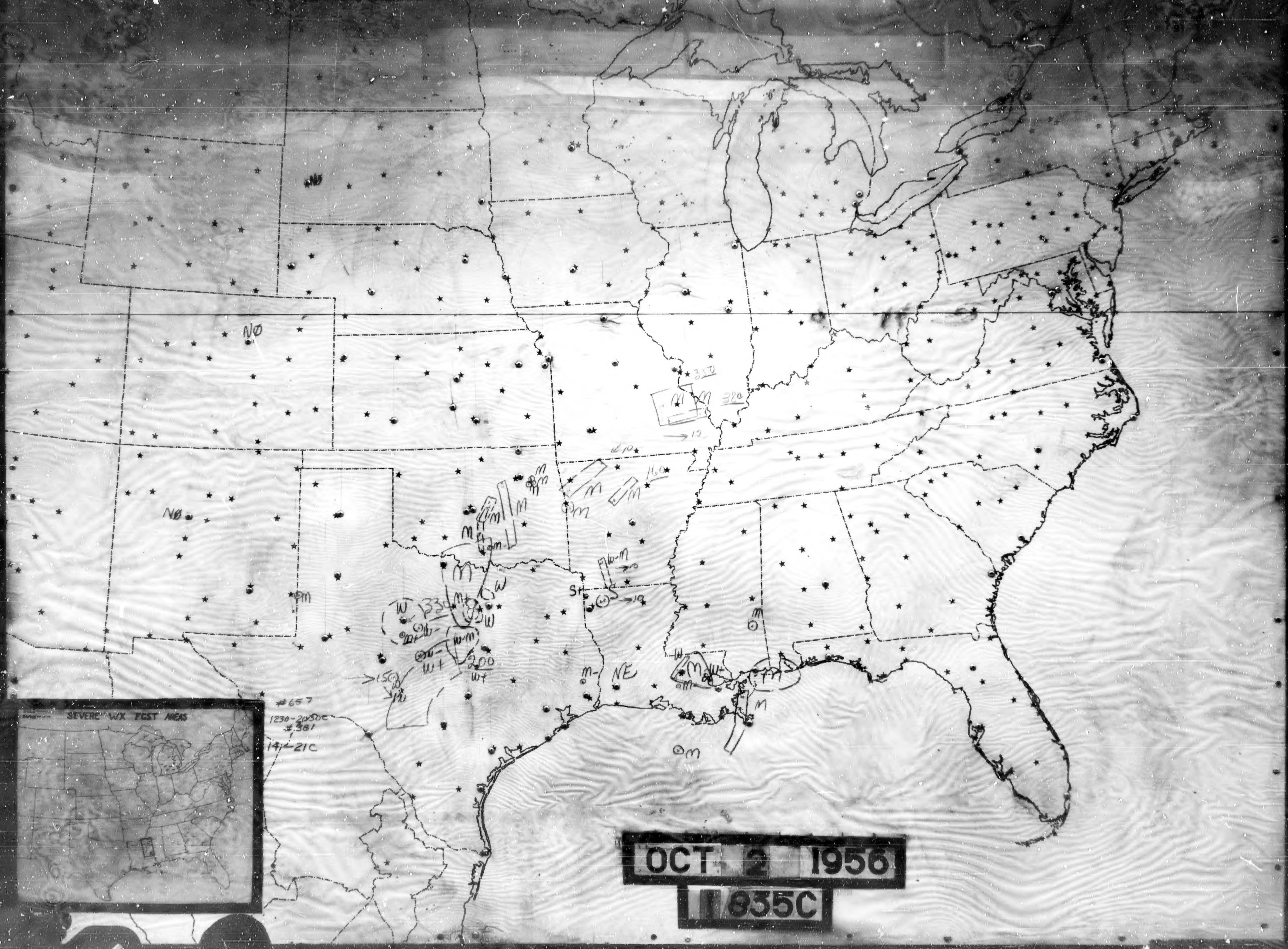
SEVERE WX FCST AREAS
NØ
NØ
NØ
350
380
160
150
200
330
W
M
NE
#657
1230-2050C
#381
14-21C
OCT 2 1956
1835C

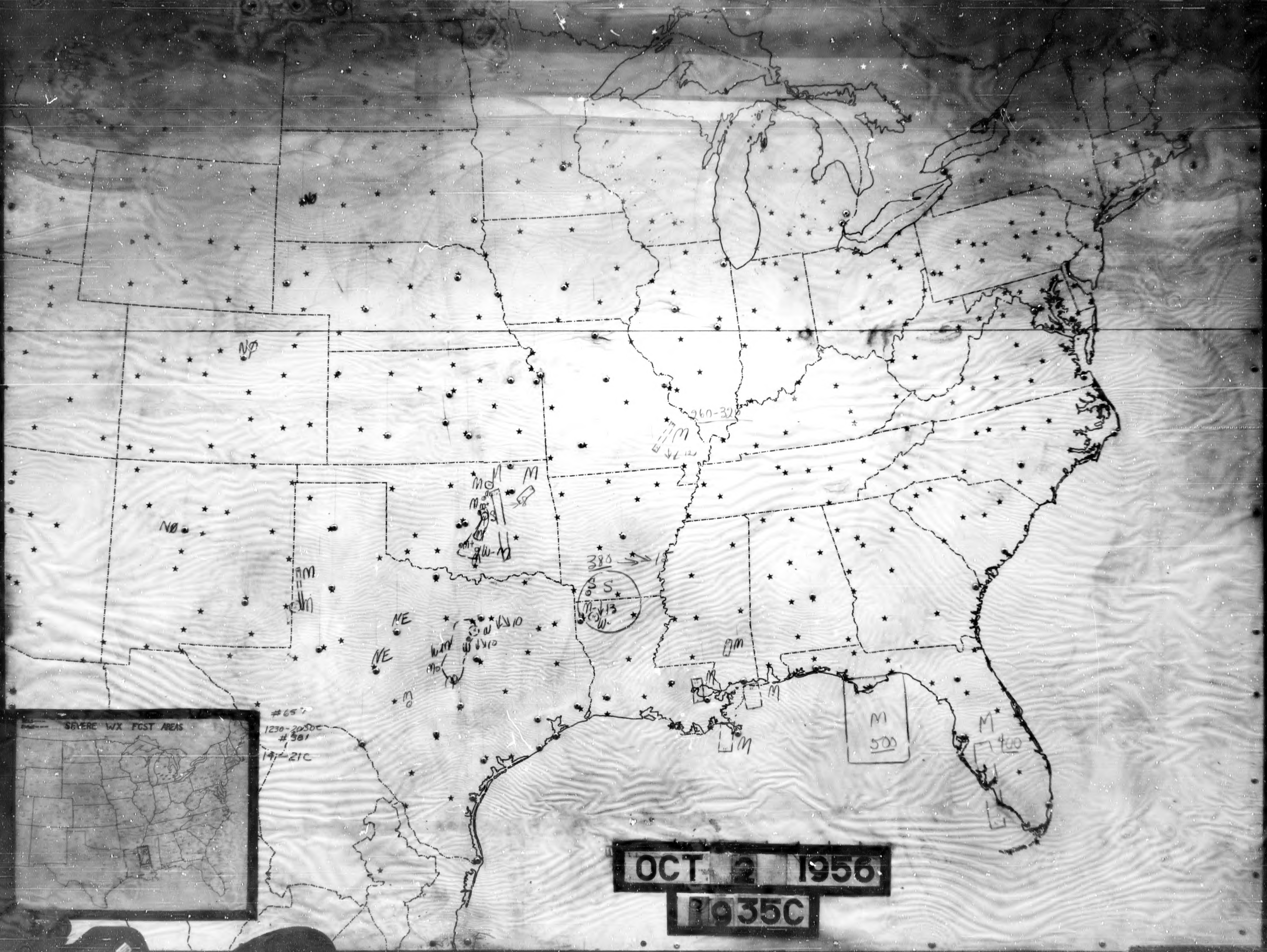
SEVERE WX FCST AREAS
#657
1230-2050C
#381
21C
960-32
380
13
M
NO
NE
M 500
400
OCT 2 1956
935C

SEVERE WX FCST AREAS
#657
1230-2050C
#381
14-21C
N0
N0
NE
M
M+
W
W+
240
25
10
12
6
OCT 2 1956
2035C

NØ
NE
NØ
M
M
M+
M
M+
6
W
W-
W
M-W
10
25
M
W+
M+
240
W+
St
12
W-
M+
M
M
M
M-
M
#657
1230-2050C
#381
14-21C
SEVERE WX FCST AREAS
OCT 2 1956
2035C

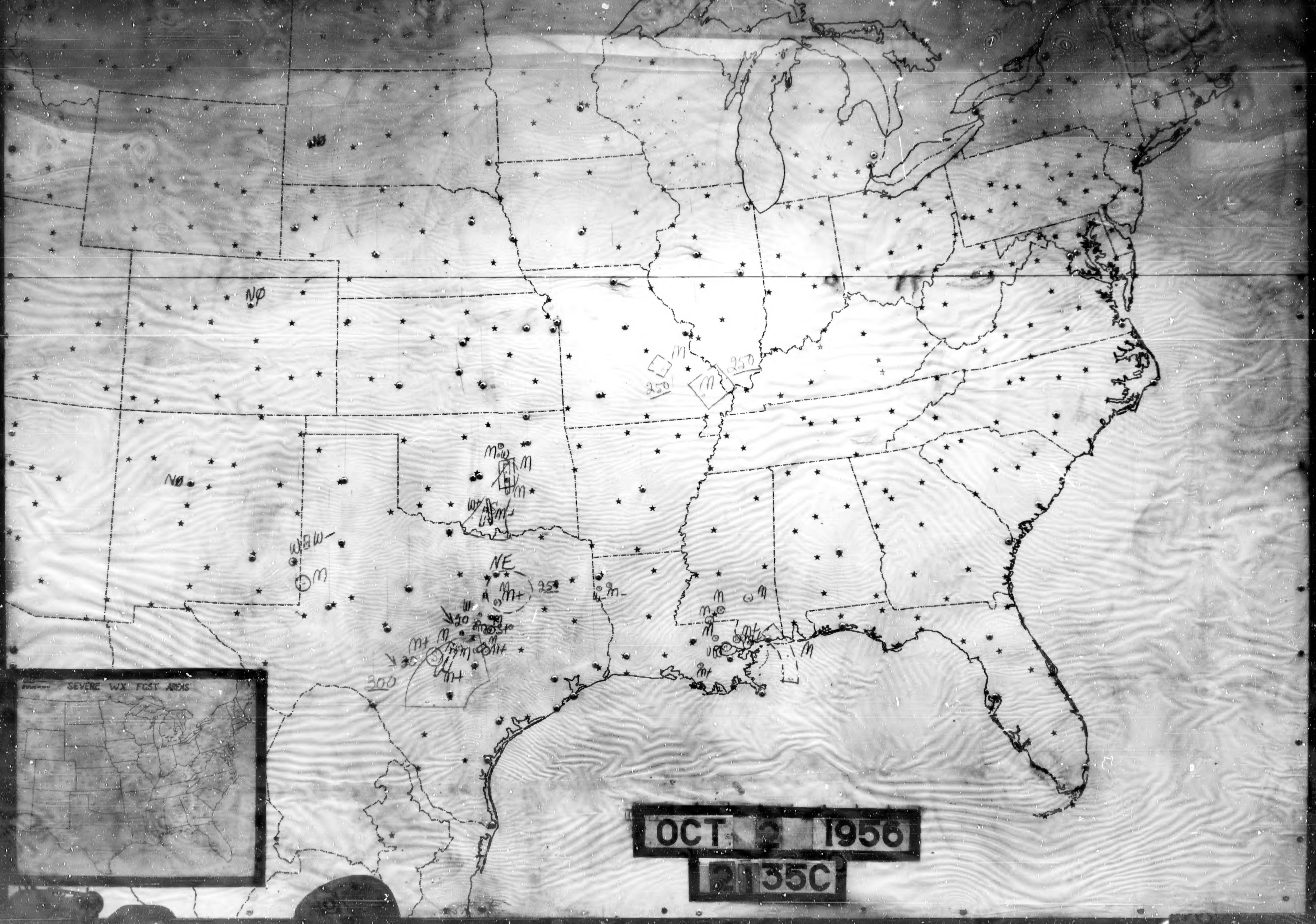
SEVERE WX FCST AREAS
N0
N0
NE
M+
250
250
250
300
OCT 2 1956
2135C

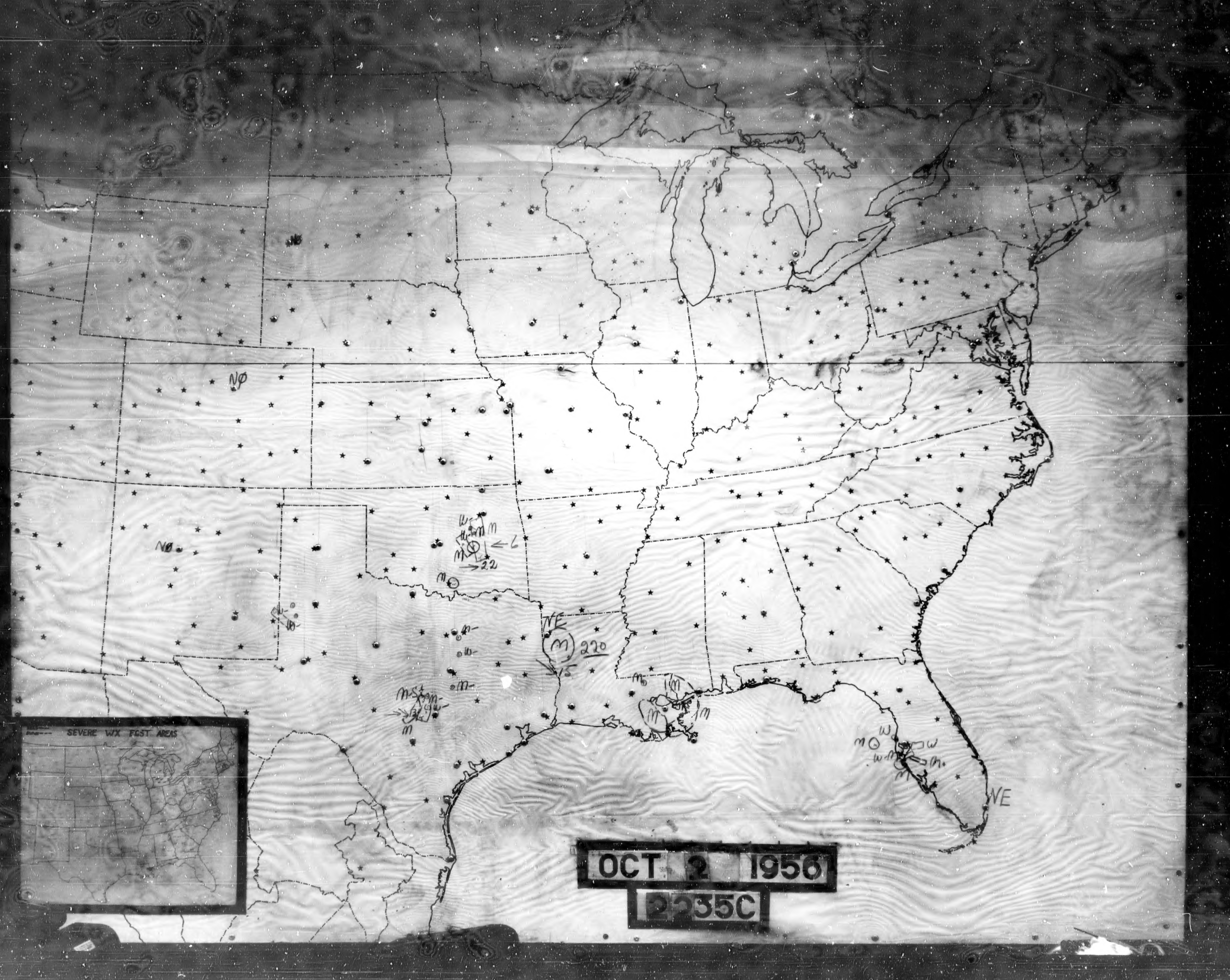
SEVERE WX FCST AREAS
N0
N0
6
22
NE
220
5
NE
OCT 2 1956
2235C

SEVERE WX FCST AREAS
NØ
NØ
NØ
NE
OS
NR
M
W
MO
OCT 2 1956
2335C

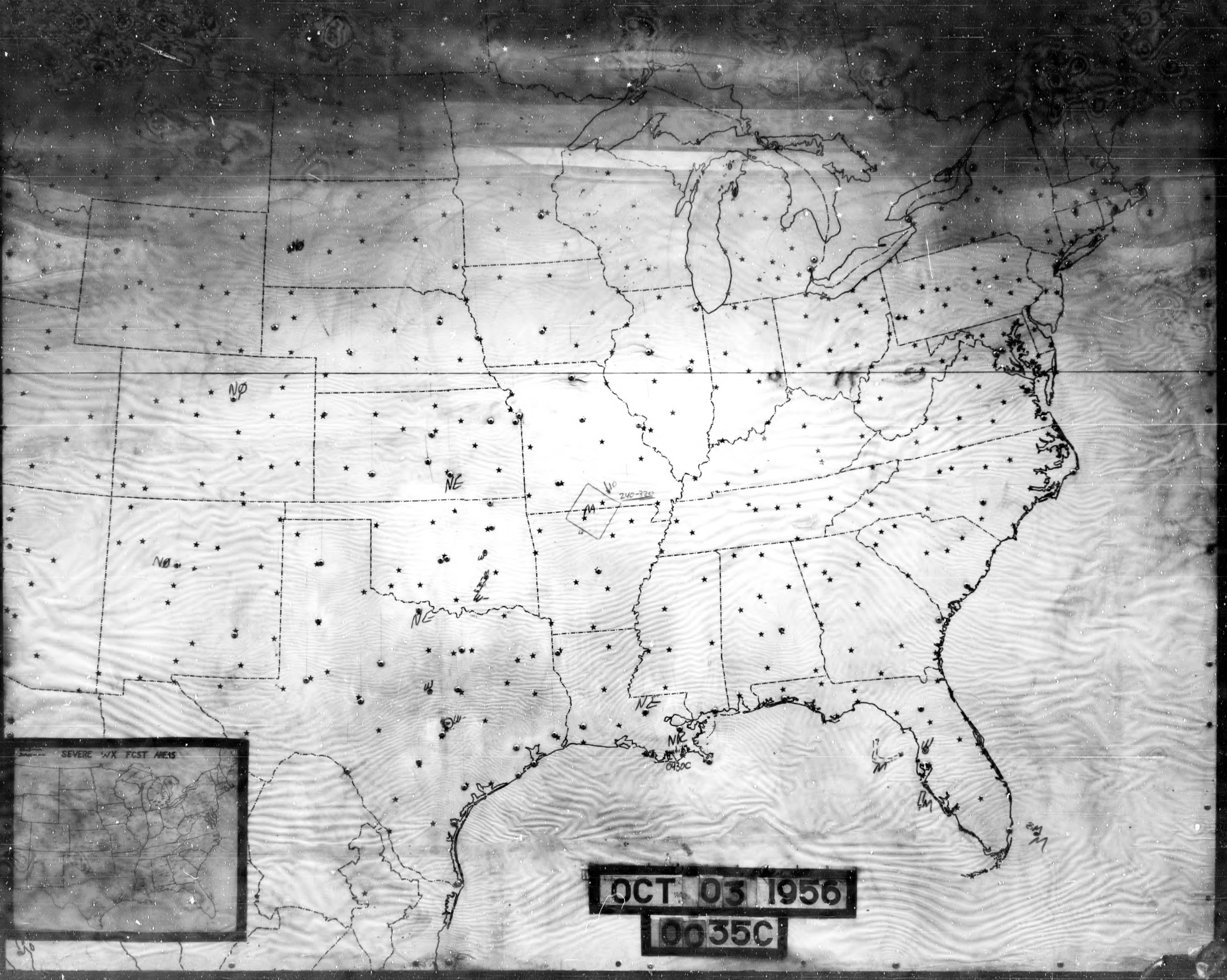
SEVERE WX FCST AREAS
NØ
NE
NØ
NE
240-320
10
NE
NR
0430C

OCT 03 1956

0035C

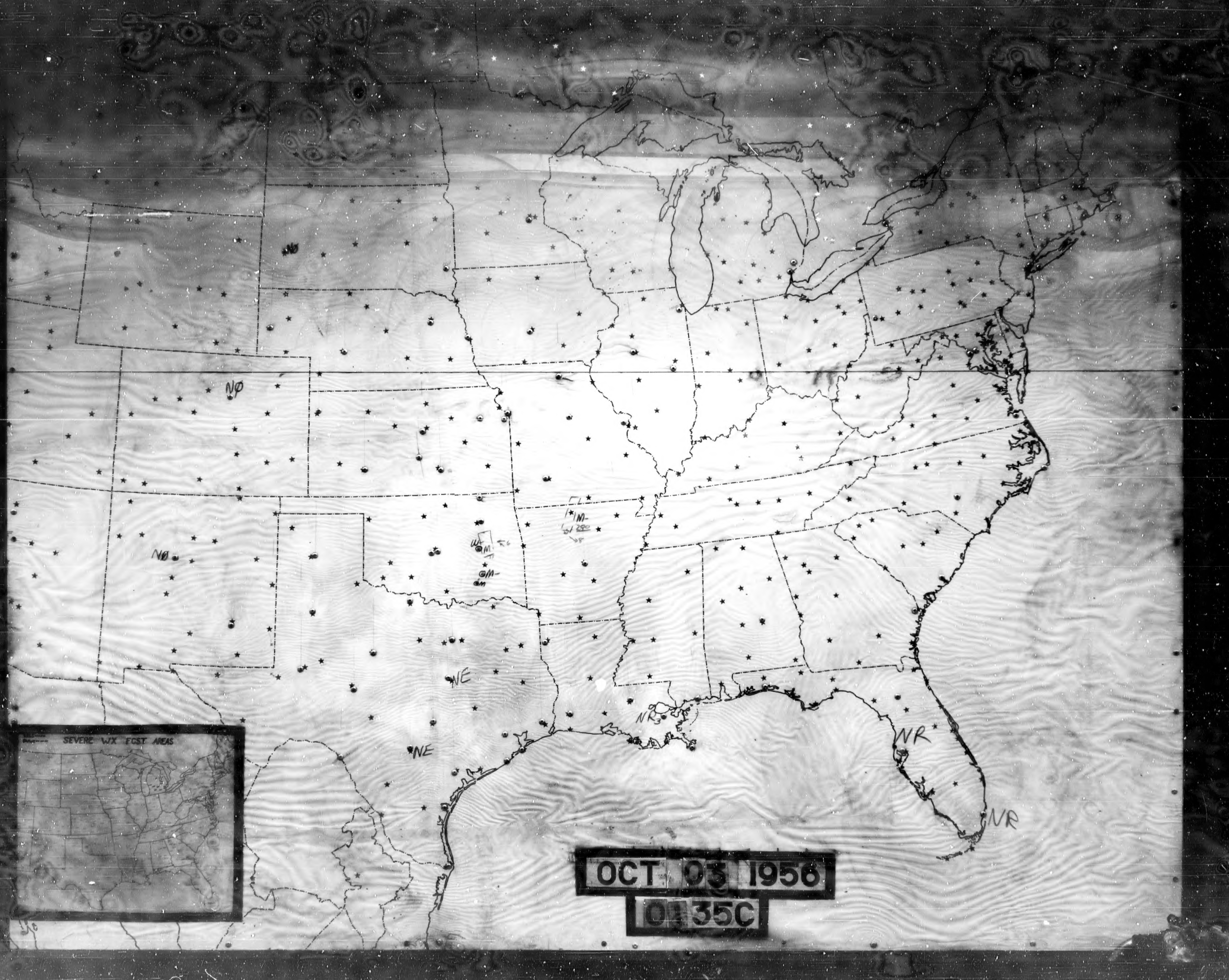
SEVERE WX FCST AREAS
N0
N0
NE
NE
NR
NR
NR
W
M
M-
M-

OCT 03 1956

0135C

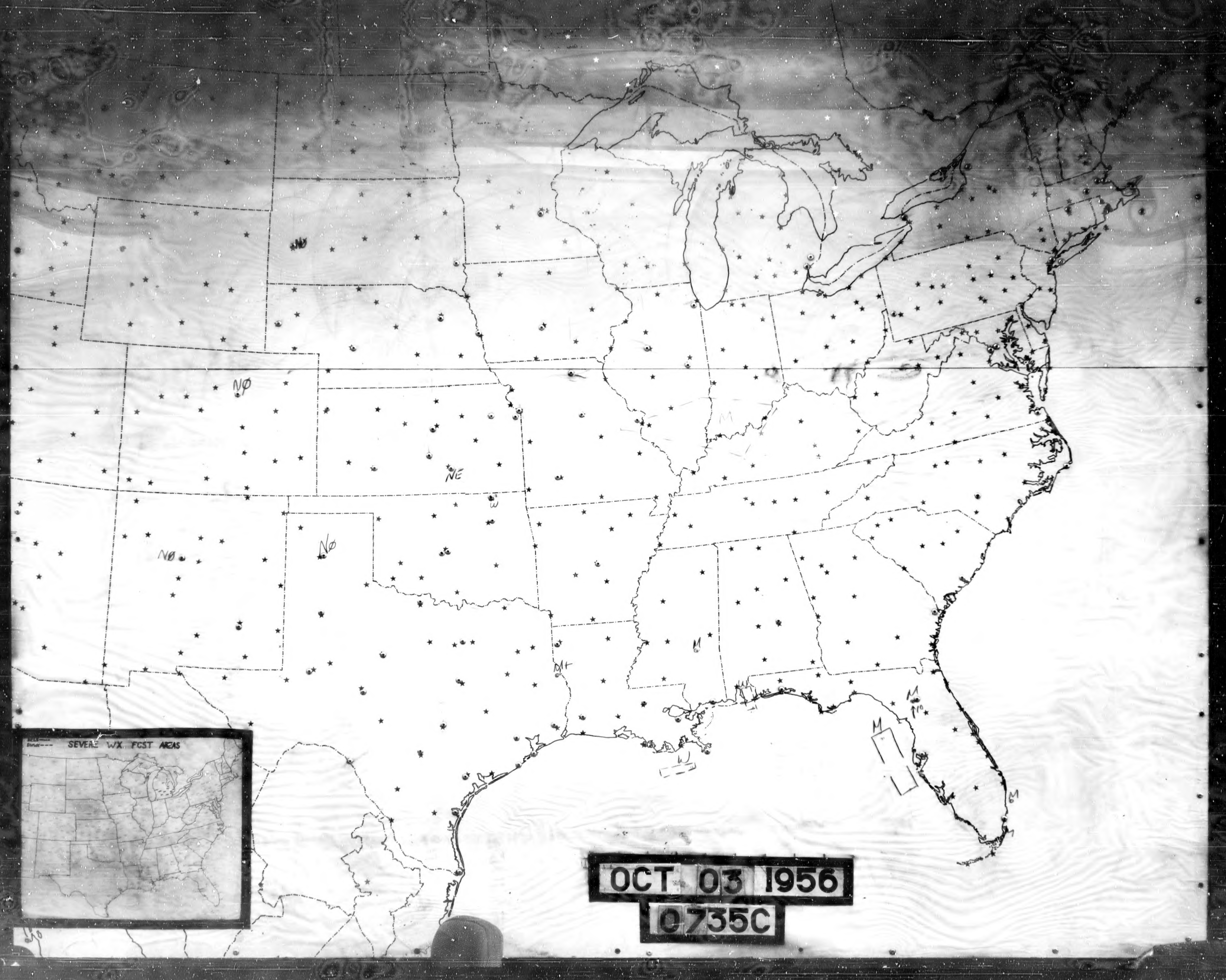
SEVERE WX FCST AREAS
N0
NE
W
N0
N0
M
M+
M
W
M
M
M

OCT 03 1956
0735C


SEVERE WX FCST AREAS
NØ
NØ
NØ
NØ
W
W
W+
M+
M
M
W
OCT 03 1956
0835C

SEVERE W/X FCST AREAS
N0
N0
N0
N0
W
W
W
OCT 03 1956
0935C

SEVERE WX FCST AREAS
N0
N0
N0
N0
N0
N0

OCT 03 1956

1135C

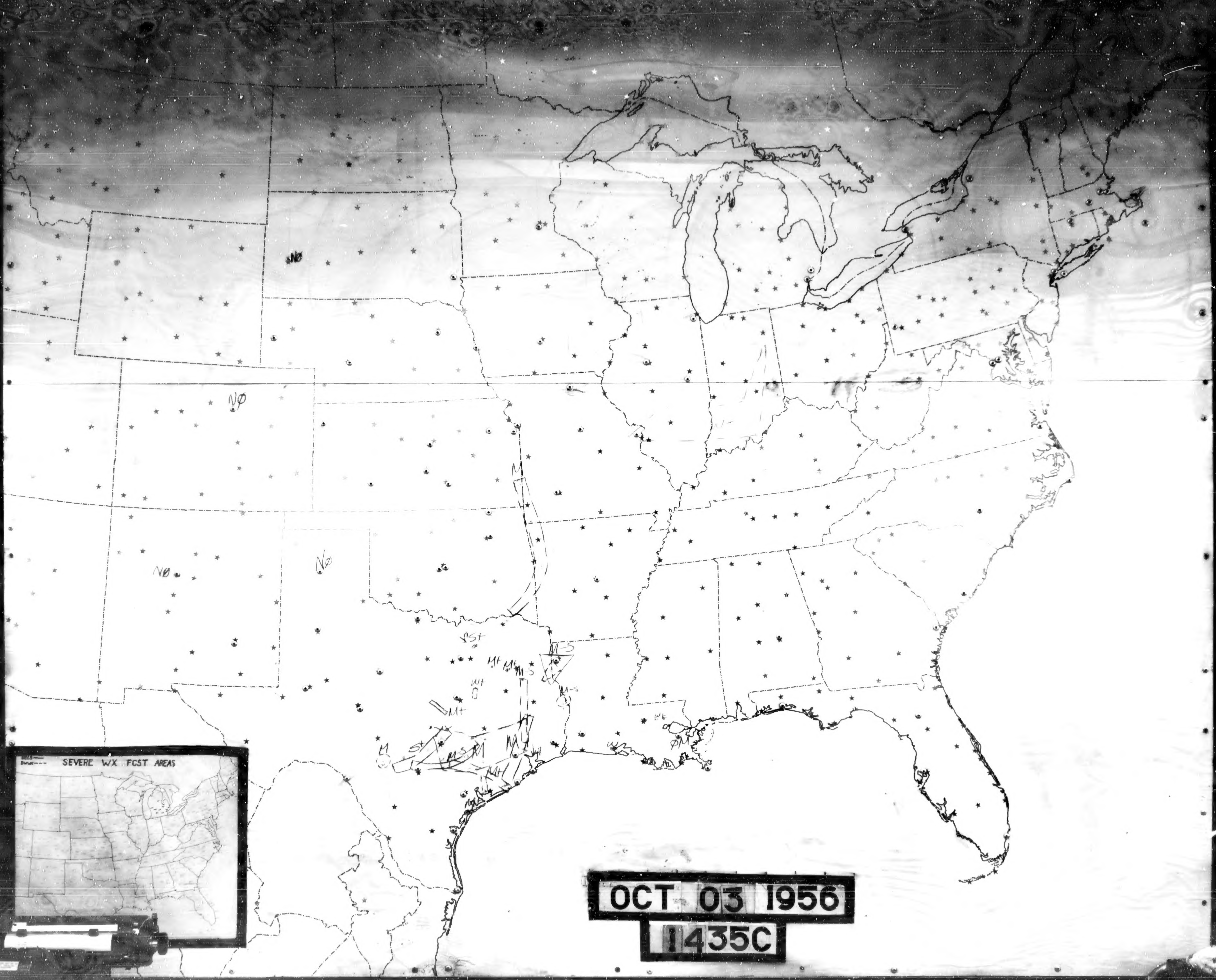
SEVERE WX FCST AREAS
N0
N0
N0
N0
M
St
Mt
Mt
Mt
M-S
M-S
M-S
Wt
M
St
M-S
M
M
Mt
Wt
W
0M

OCT 03 1956

1435C

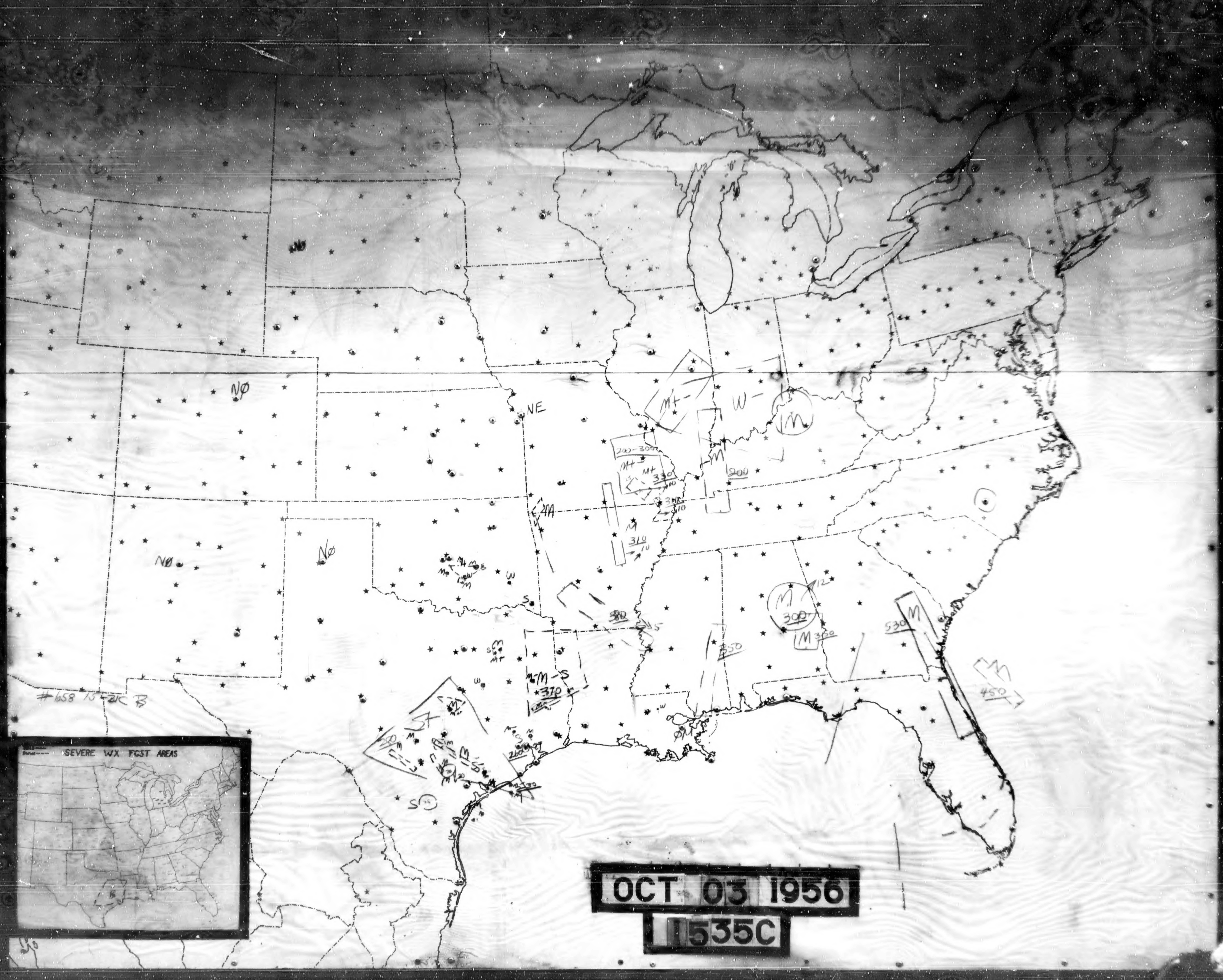
SEVERE WX FCST AREAS
N0
N0
N0
NE
M+
W
M
200-300
M+
M+
330
310
200
M
310
M
380
M
300
M 300
330
M
350
M
450
M-S
370
S
200
#1658 15-21C B

OCT 03 1956

1535C

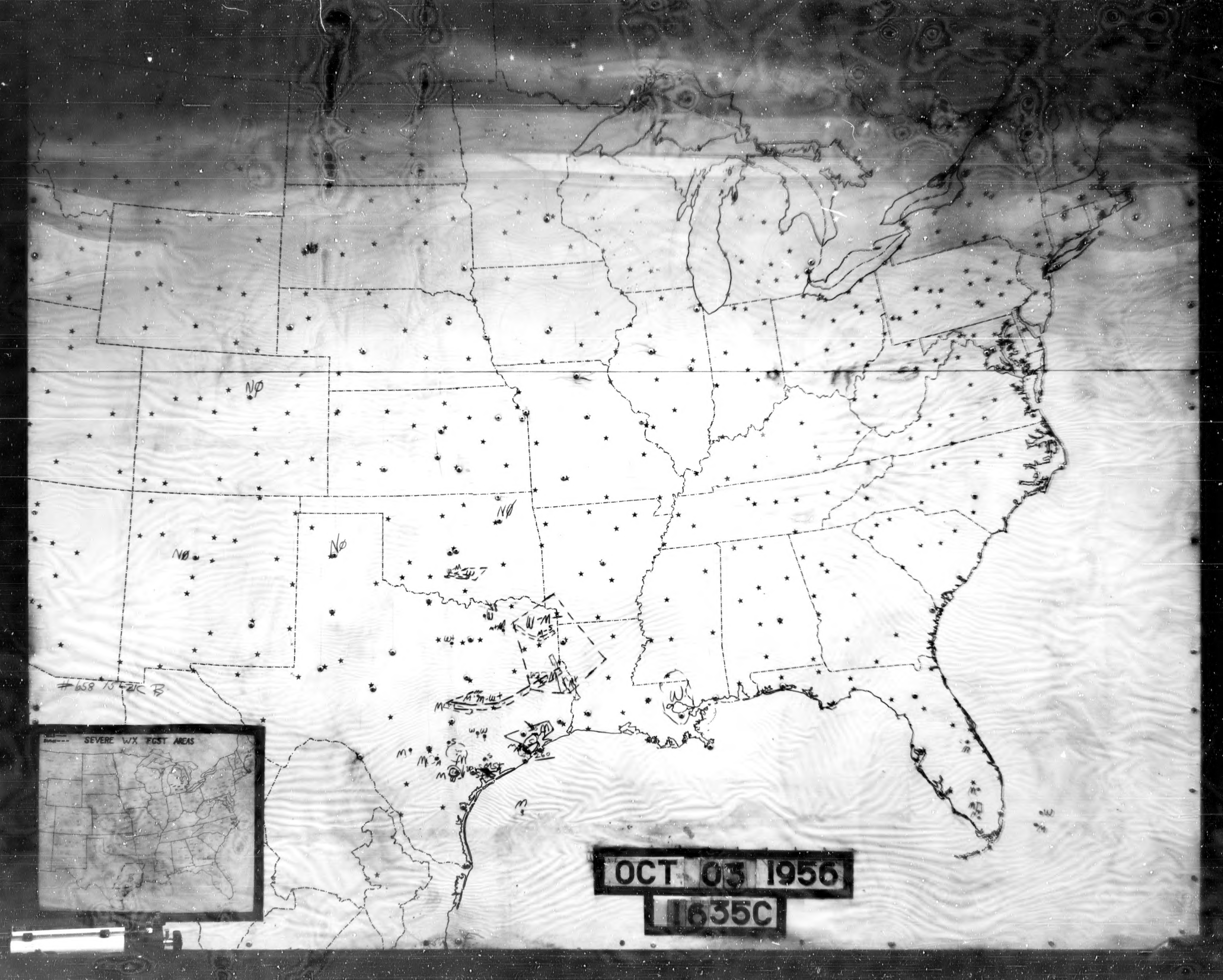
N0
N0
N0
N0
#658 15-21C B
SEVERE WX FCST AREAS

OCT 03 1956

1635C

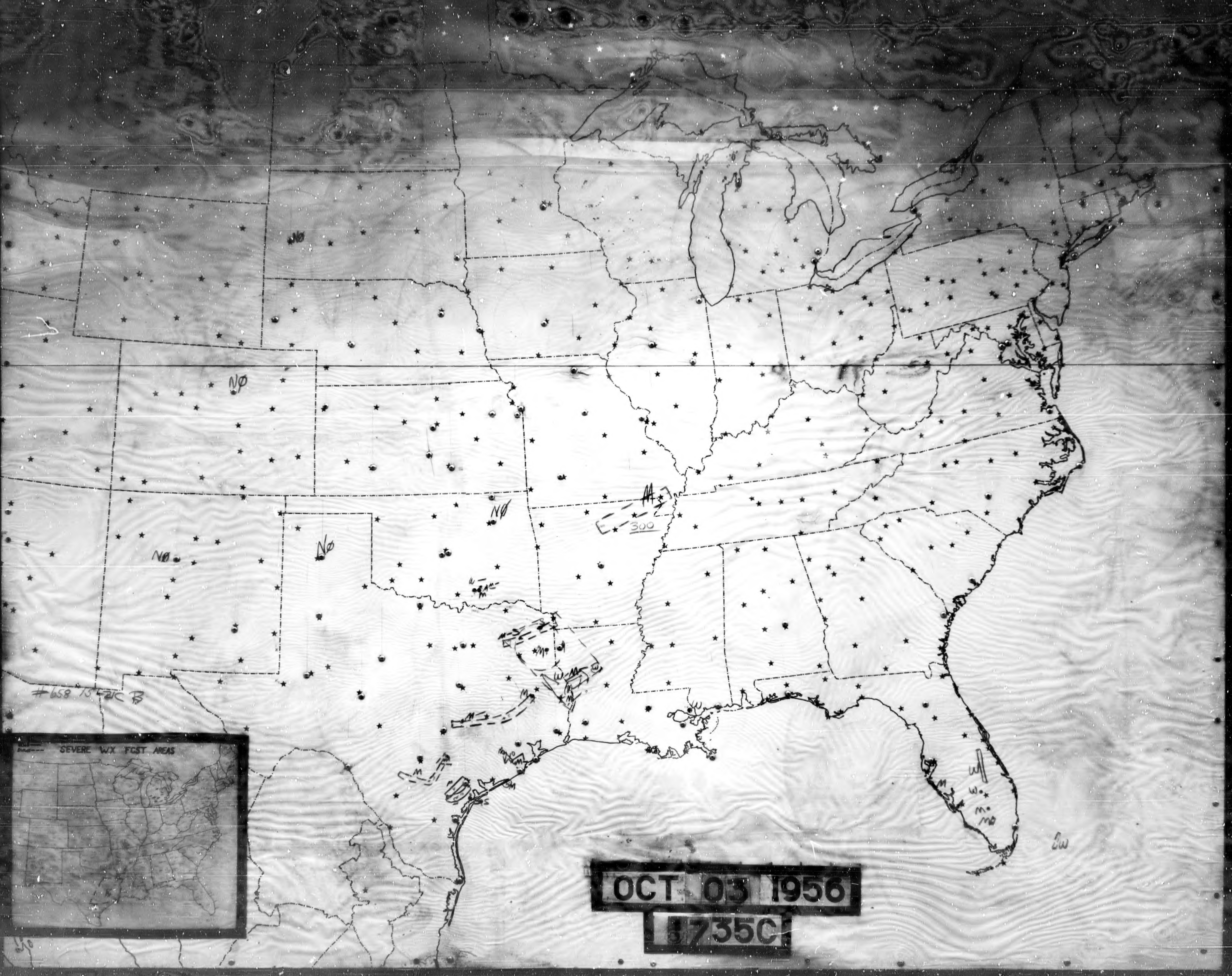NØ
NØ
NØ
NØ
NØ
300
#658 15 ZIC B
SEVERE WX FCST AREAS
OCT 03 1956
1735C

N0
N0
M0 M
250
N0
N0
M
275
220
M
M
350
M
250
M
510
10
NE
350
SEVERE WX FCST AREAS
#658 15 21C B
OCT 03 1956
1235C

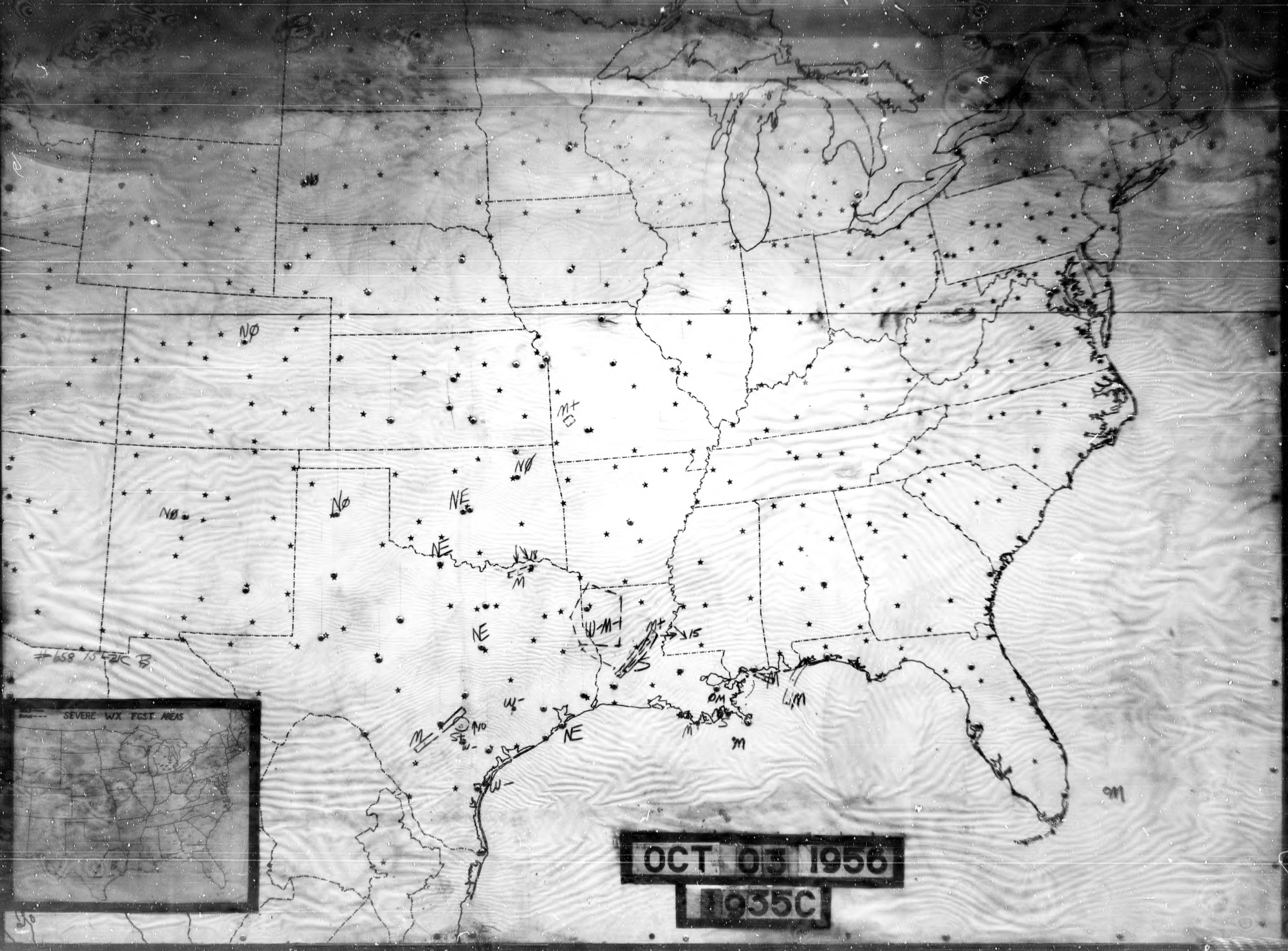
NØ
NØ
NØ
NØ
NØ
NE
NE
NE
NE
M+
M+
M
W
M
W
W-
W-
W-
S
S
15
18
10
M
M
M
M
M
M
SEVERE WX FCST AREAS

#658 15 4ZC B.

OCT 03 1956

1935C

N0
N0
N0
N0
PIREPS FUNNEL SHAPED CLD 2028C 40 NE DAL
M
S
M
M-St
22
S
M
M S
M S
M
M
0M
M-
M
NE
M+
M
#658 15 42C B
SEVERE WX FCST AREAS
OCT 03 1956
2035C

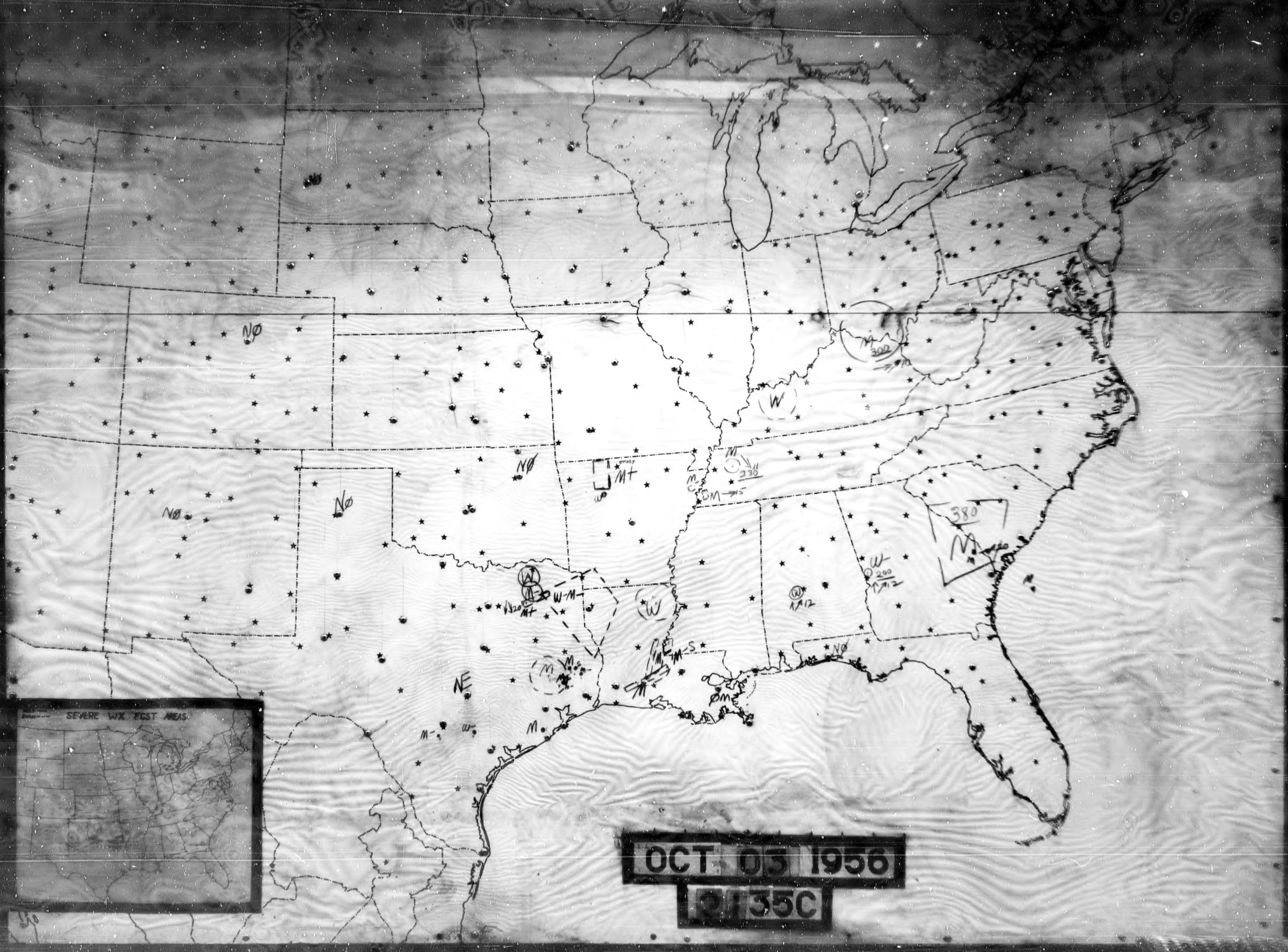
N0
N0
N0
N0
M+
W
M
300
M
230
M→15
380
M
W
200
12
W
12
W
M
W-M-
W20
M+
W
M-S
M
M
M
NE
M
M-
W-
0M
N0
SEVERE WX FCST AREAS
OCT 03 1956
0135C

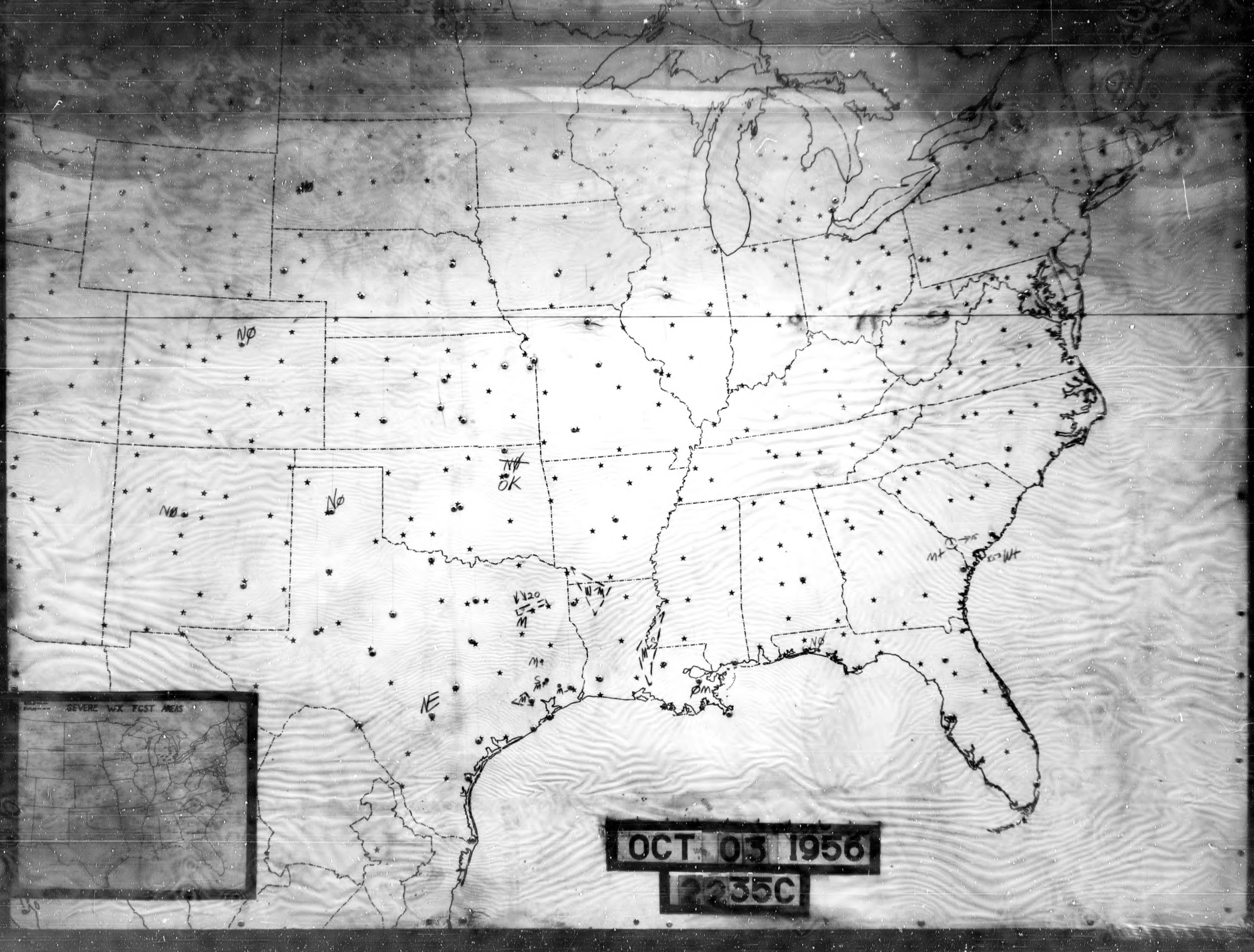
N0
N0
OK
N0
N0
NE
M
N0
0M
M+
W+
SEVERE WX FCST AREAS
OCT 03 1956
2235C

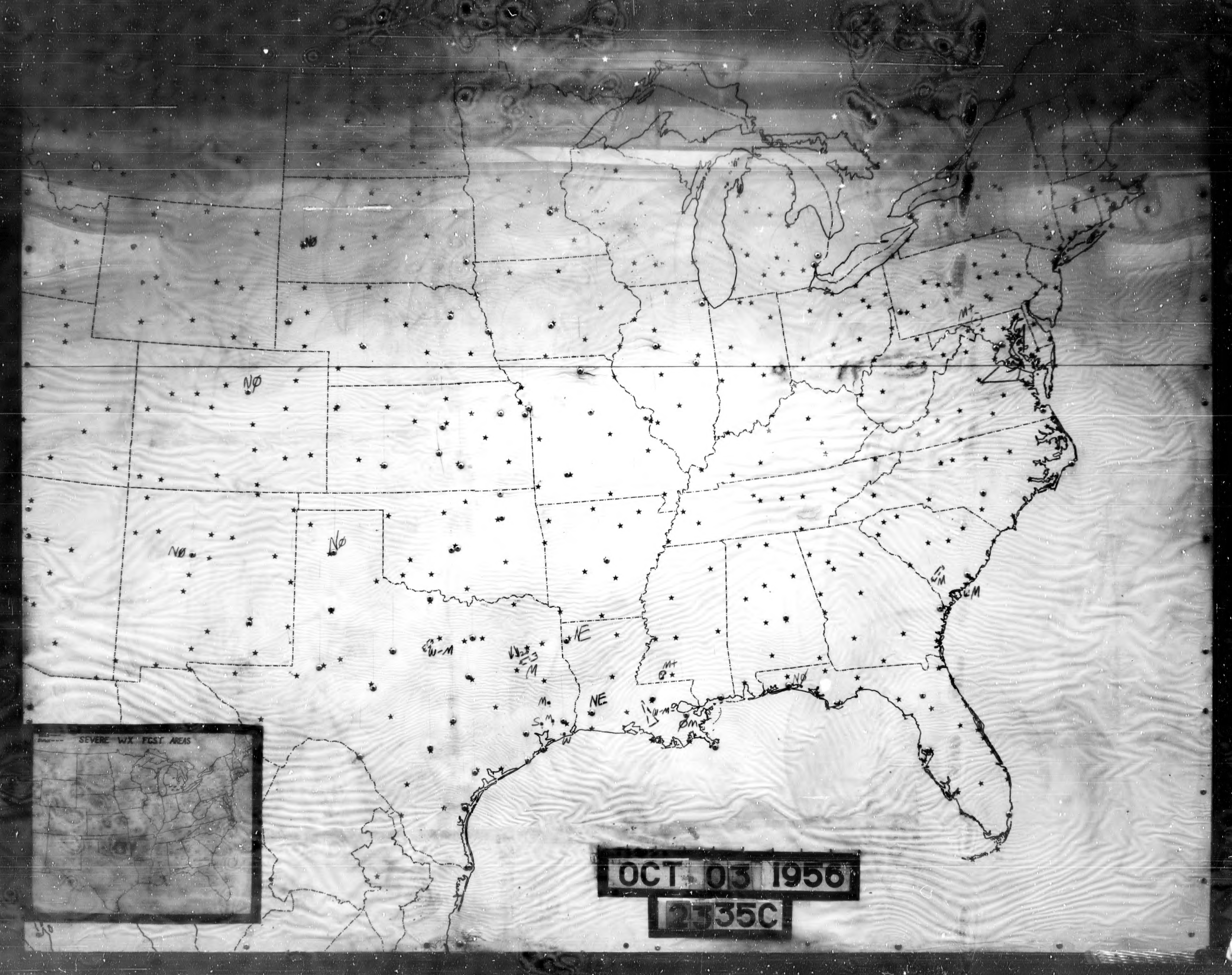
NØ
NØ
NØ
NØ
M+
W-M
M
W-M
M
NE
NE
W
M.
S.M.
W-M
ØM
M+
NØ
W-M
M
SEVERE WX FCST AREAS

OCT 03 1956

2335C

SEVERE WX FCST AREAS
N0
N0
N0
N0
NE
W-M
200
W
N0
M
M
M
W

OCT 04 1956

0835C


SEVERE WX FCST AREAS
N0
N0
N0
N0
N0
N0
M+
M+
260
M+
310
W+
330
M+
S

OCT 04 1956

0935C

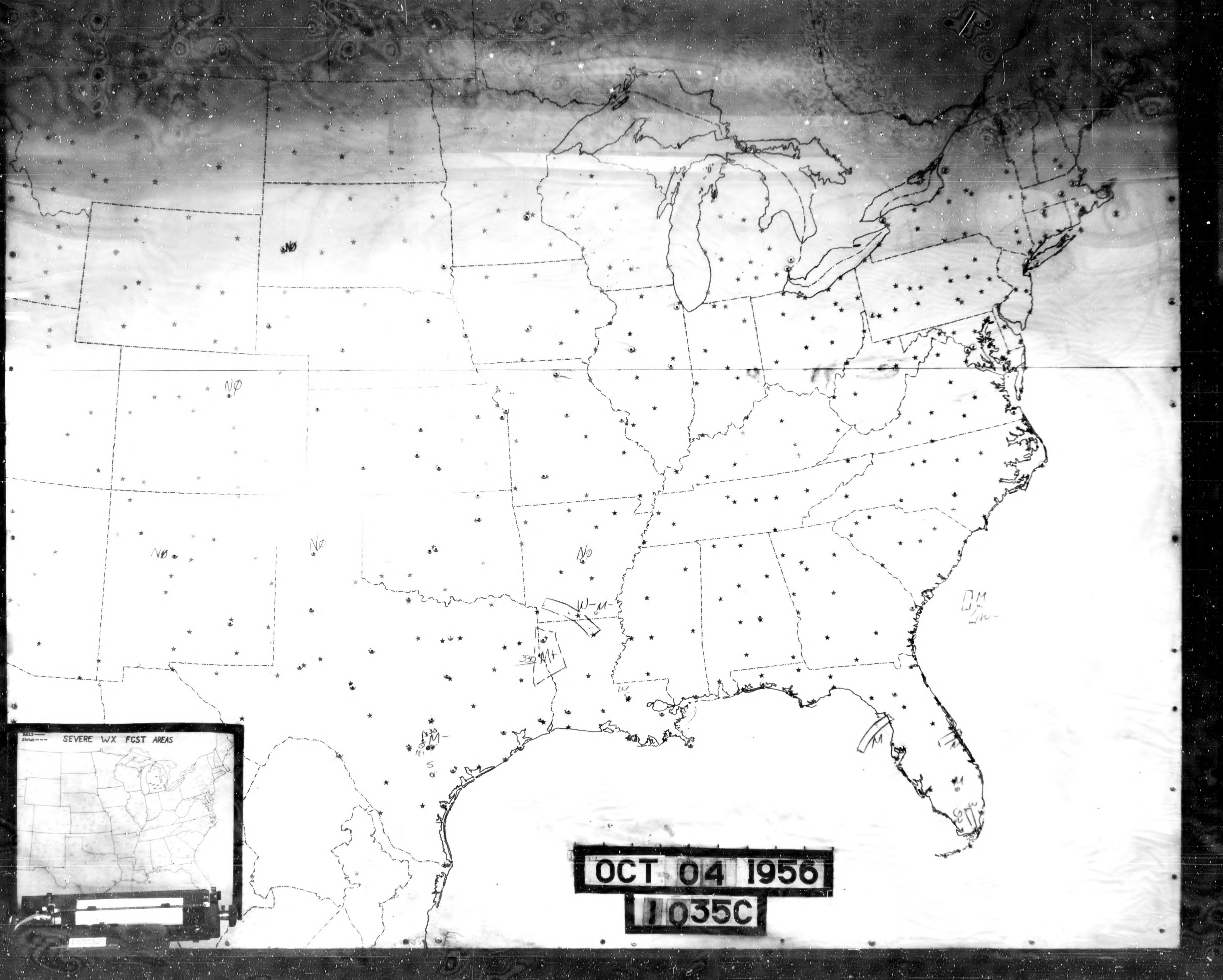
N0
N0
N0
N0
N0
W-M-
330 M+
M-
M
M
SELS
SEVERE WX FCST AREAS

OCT 04 1956

1035C



SEVERE WX FCST AREAS
N0
N0
N0
N0
N0
M
M
M
M
M+
M+
M+
S+
S+
S+
W
W
W-
220
280
#657
20C
20C
OCT 04 1956
1235C

SEVERE WX FCST AREAS
NØ
NØ
NØ
NØ
Wt
OCT 04 1956
1335C

SEVERE WX FCST AREAS
#3-1415-20C
#4-15-20C TORNADO
#382
-1415-19C
320
270
130
M+
M-S
N0
OCT 04 1956
1435C

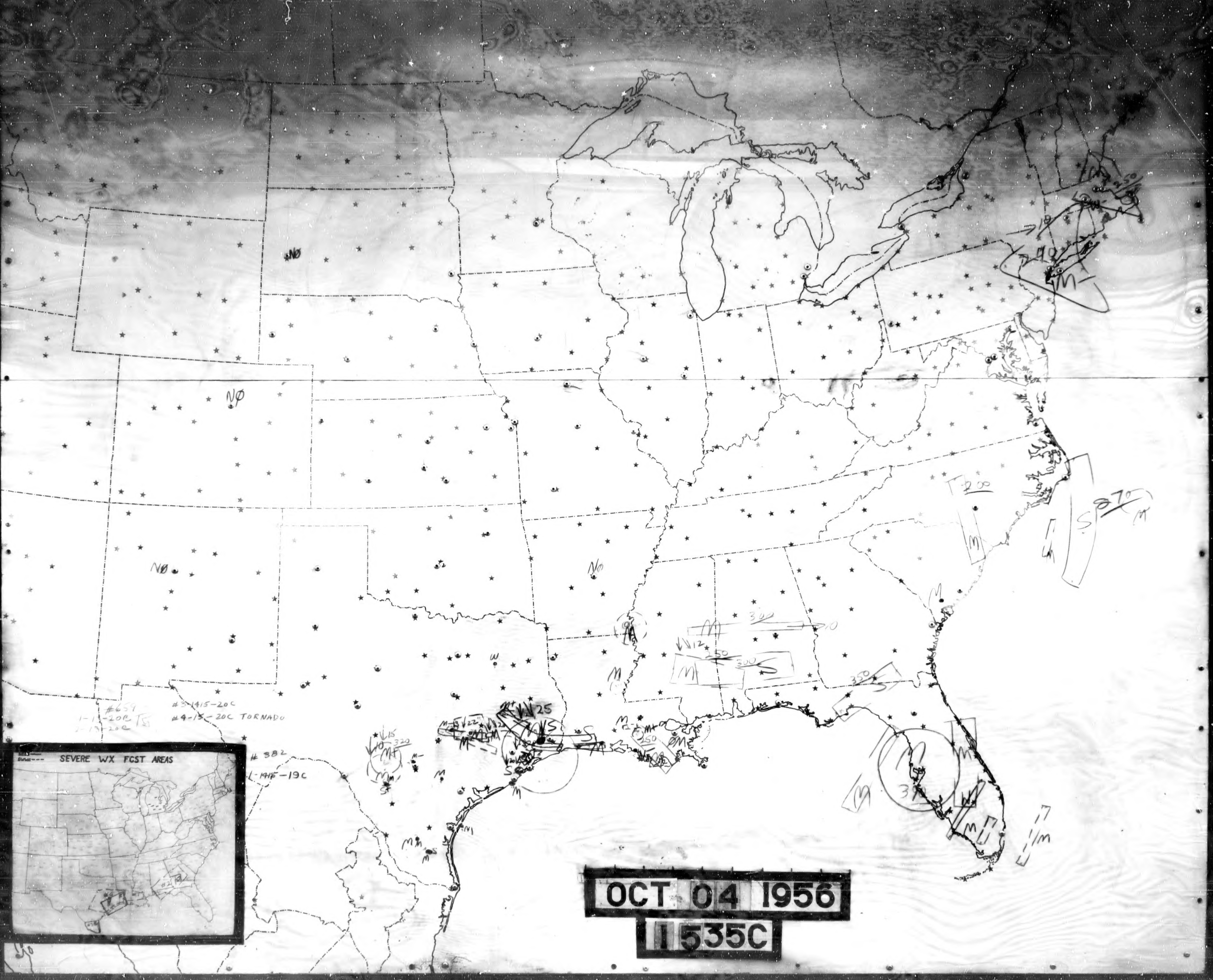

NØ
NØ
NØ
NØ
#659
1-13-20C
2-13-20C
#3-1415-20C
#4-15-20C TORNADO
#382
L-1415-19C
SEVERE WX FCST AREAS
25
300
250
300
350
200
370
250
320
OCT 04 1956
1535C

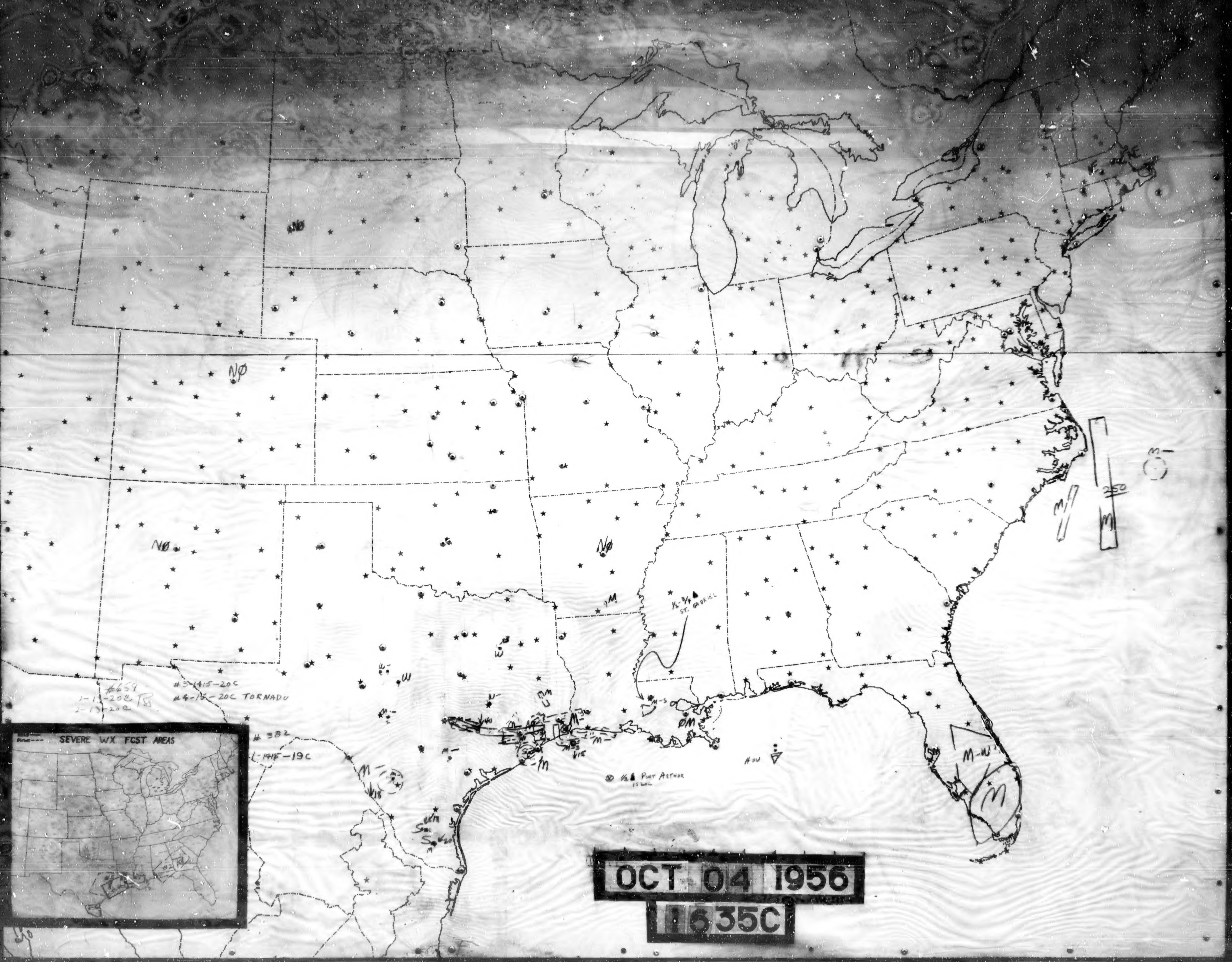NØ
NØ
NØ
NØ
#659
1-13-20C
2-13-20C
#3-1415-20C
#4-15-20C TORNADU
#382
L-1415-19C
SEVERE WX FCST AREAS
1/2-3/4 ▲ ST. GABRIEL
M-S
ØM
1/2 ▲ PORT ARTHUR
1520C
HOU
M-W
M
250
OCT 04 1956
1635C

SEVERE WX FCST AREAS
#659
1-13-20C TB
2-13-20C
#3-1415-20C
#4-13-20C TORNADO
#382
1-1415-19C
NØ
NØ
NØ
NE
NØ
300
250-380
M
280
M
W
M
200
M
450
M+
W
M-
OCT 04 1956
1835C

SEVERE WX FCST AREAS
N0
N0
N0
N0
M
120

OCT 04 1956

2035C

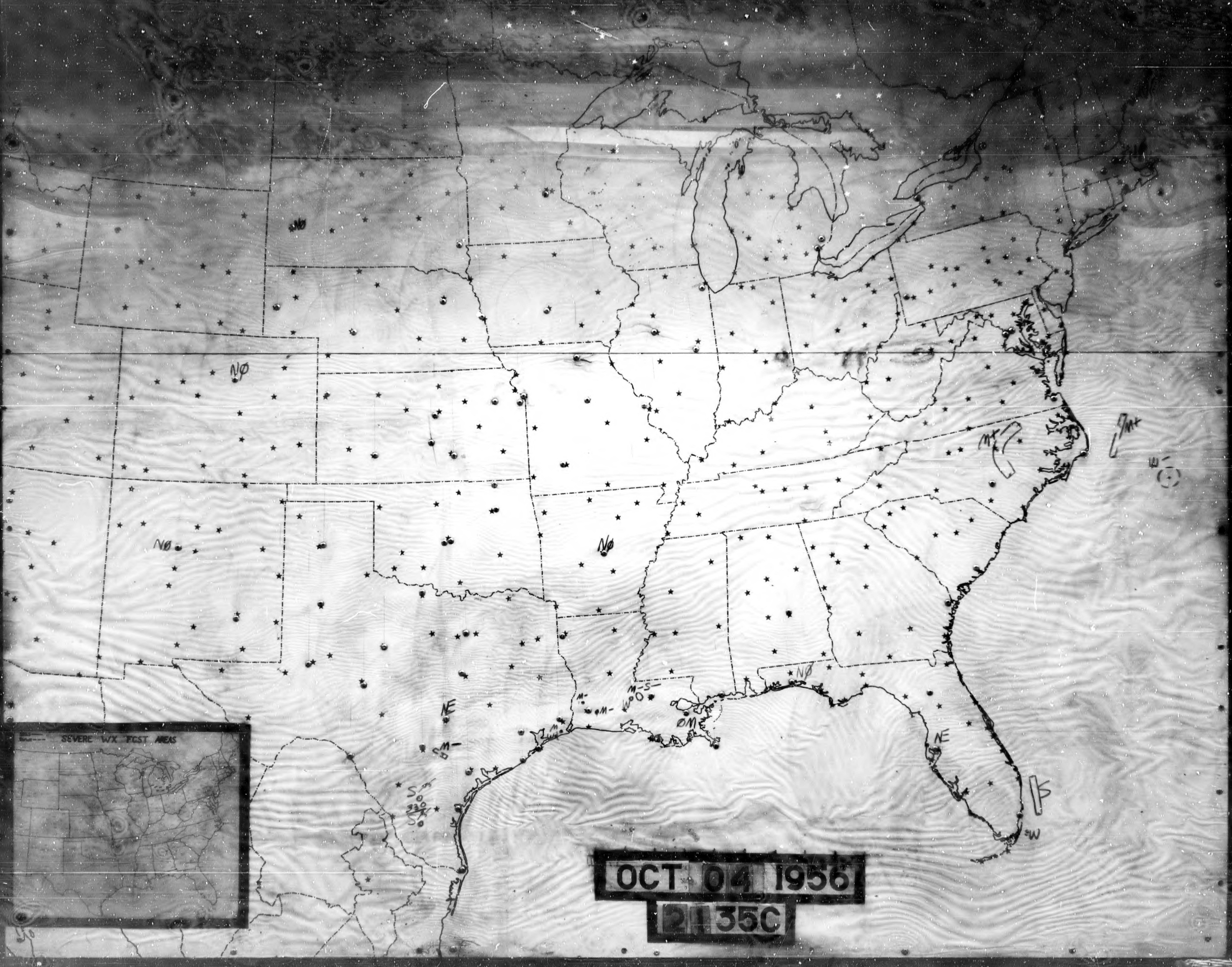
SEVERE WX FCST AREAS
N0
N0
N0
N0
N0
NE
NE
M-
M-
M-S-
0M
S
W-
M+
M+
S
SW

OCT 04 1956

2135C

SEVERE WX FCST AREAS
N0
N0
N0
N0
NE
NE
M-S
M
M-S
M
M
M

OCT 04 1956

2235C

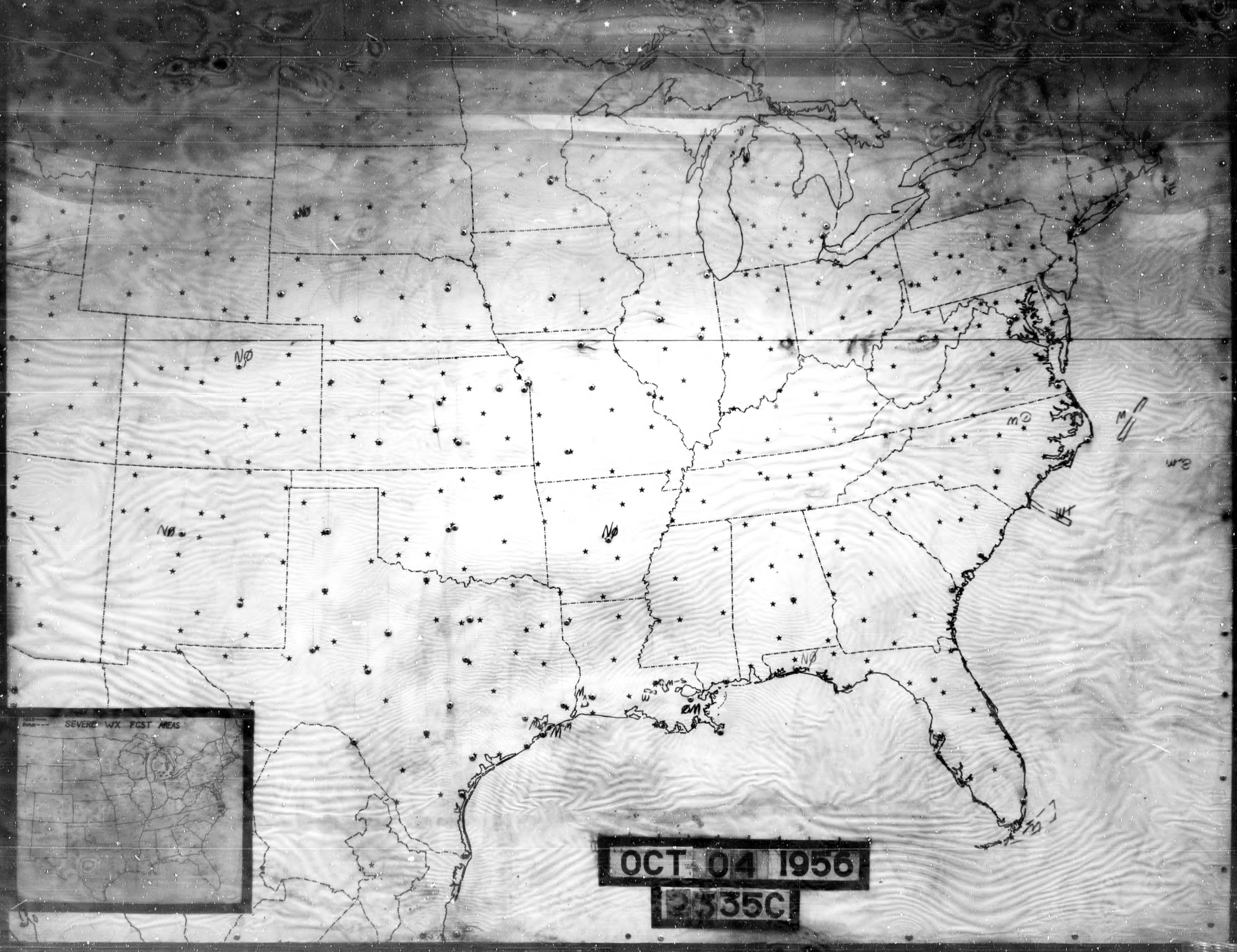
SEVERE WX FCST AREAS
NØ
NØ
NØ
NØ
NØ
NE

OCT 04 1956

2335C

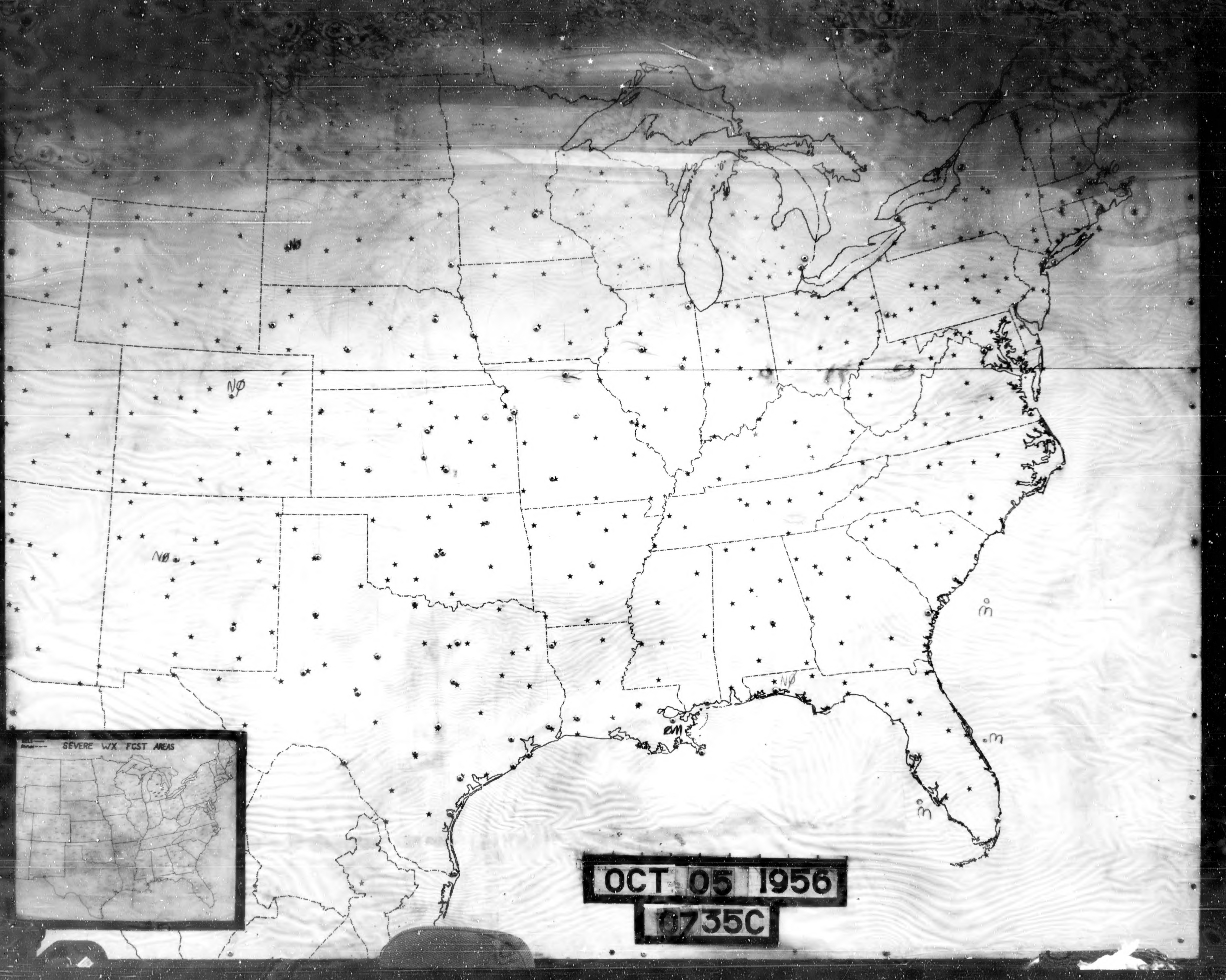
SEVERE WX FCST AREAS
NO
NO
NO
NO
OCT 05 1956
0735C

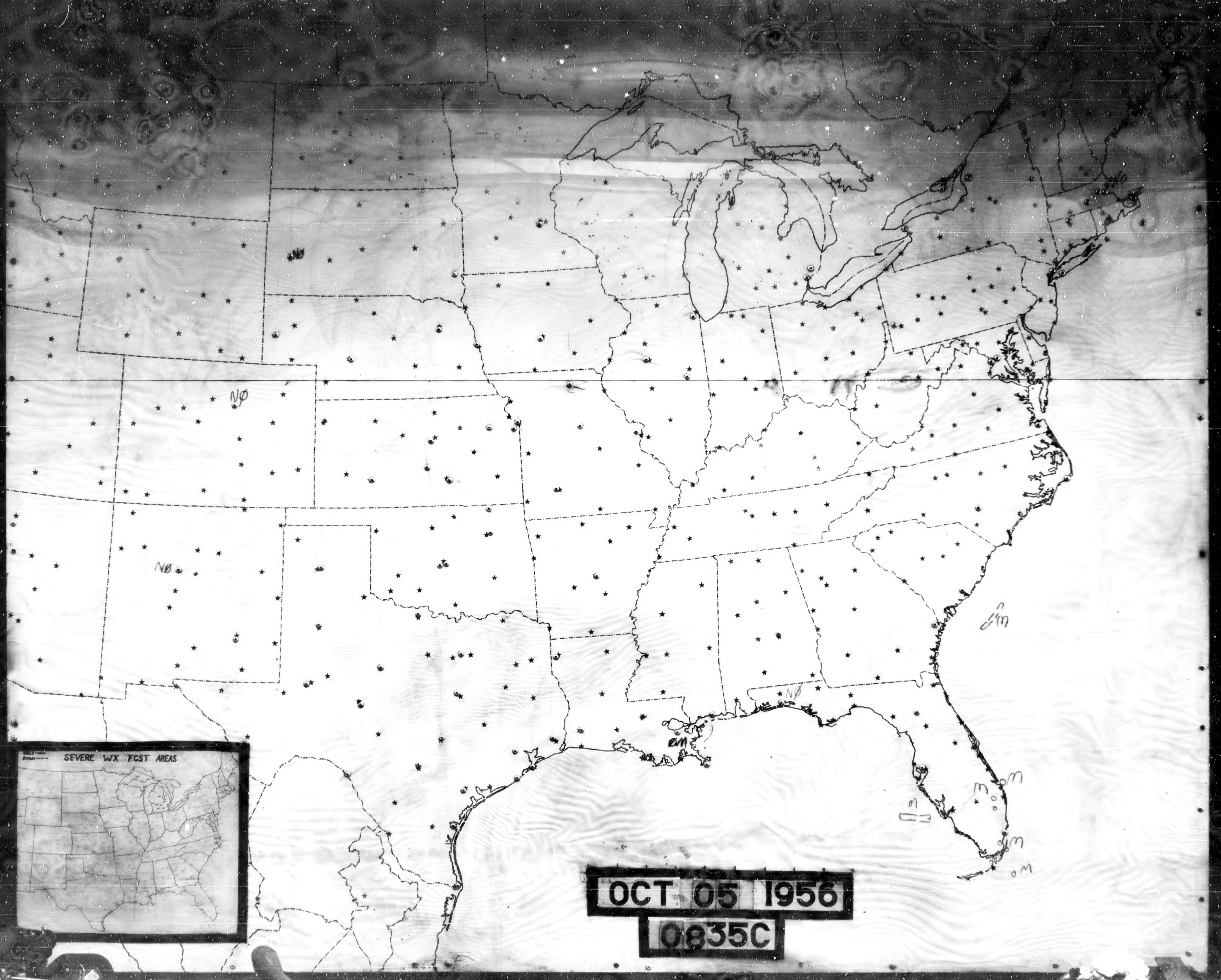
SEVERE WX FCST AREAS
N0
N0
N0
N0
N0
M
M
M
M
M
M

OCT 05 1956

0835C


SEVERE WX FCST AREAS
NO
NO
NO
NO
NO
OM
(1)
120
250
380
M+

OCT 05 1956

0935C


SEVERE WX FCST AREAS
N0
N0
N0
N0
0M
OCT 05 1956
1035C

N0
N0
N0
N0
0M
M
M
M
M
M
M
M
SEVERE WX FCST AREAS
OCT 05 1956
1035C

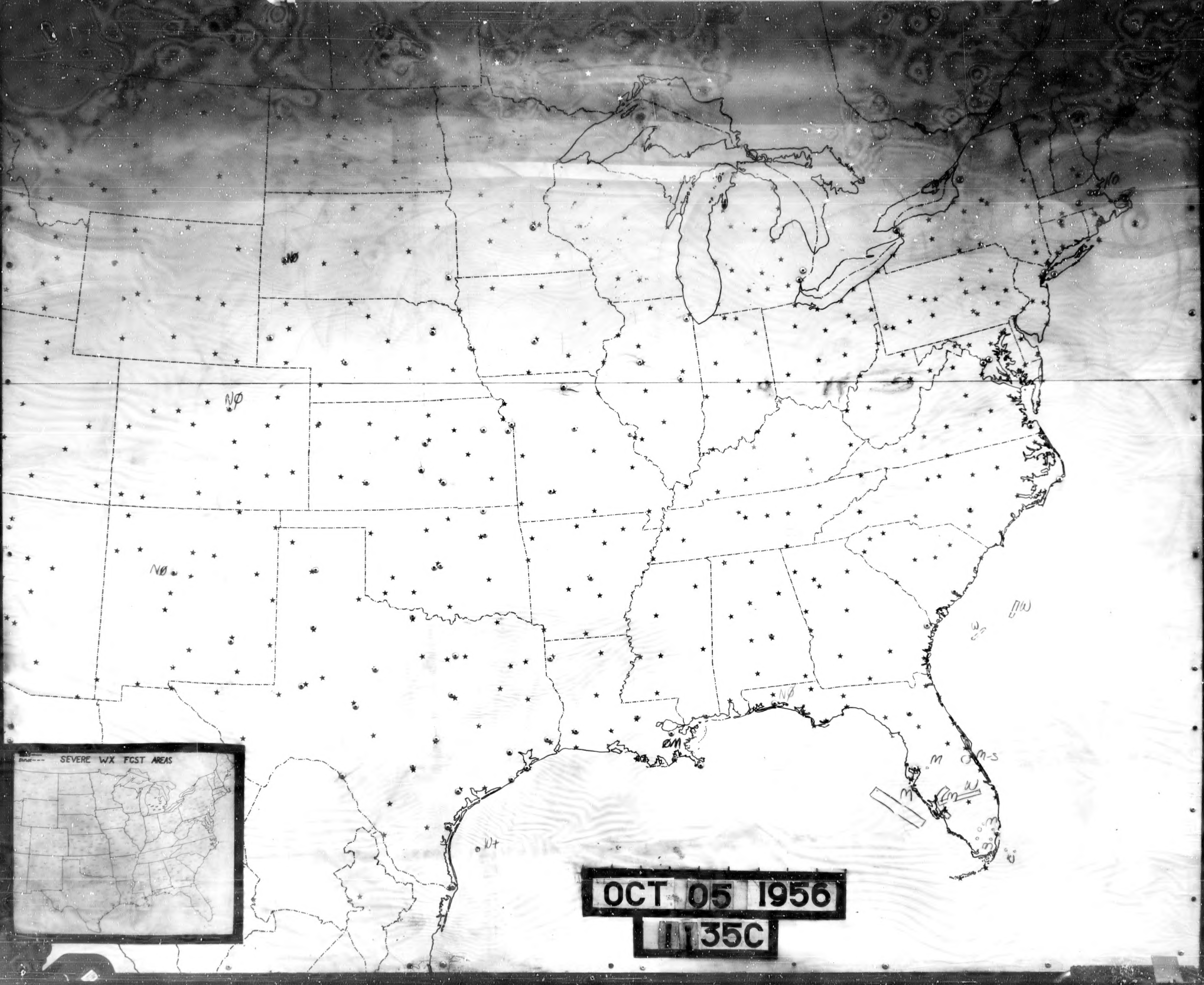
SEVERE WX FCST AREAS
N0
N0
N0
N0
0M
M
M-S
W
W
W+

OCT 05 1956

1135C

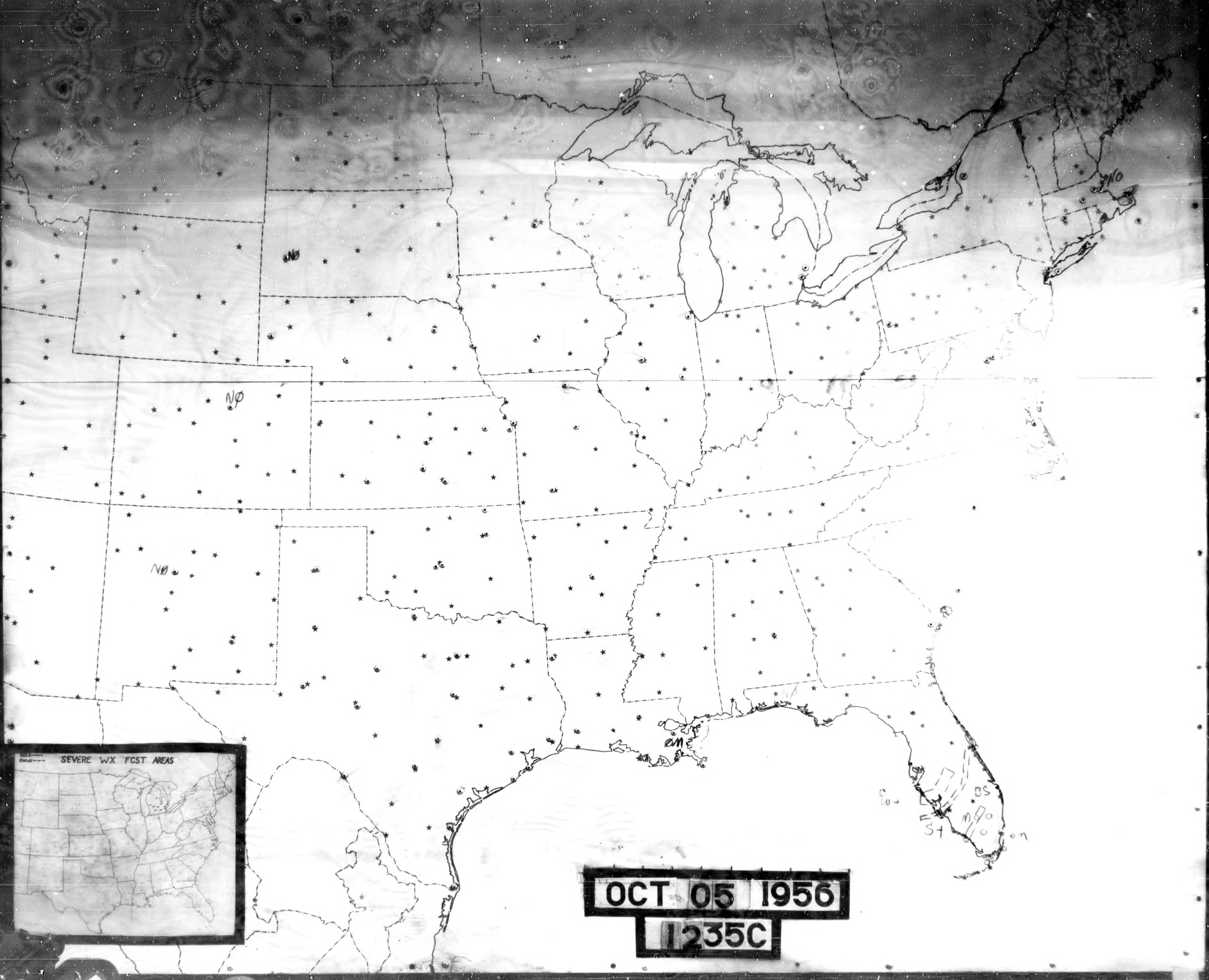

SEVERE WX FCST AREAS
NØ
NØ
NØ
NO
NØ
OM
S+
DS

OCT 05 1956

1235C

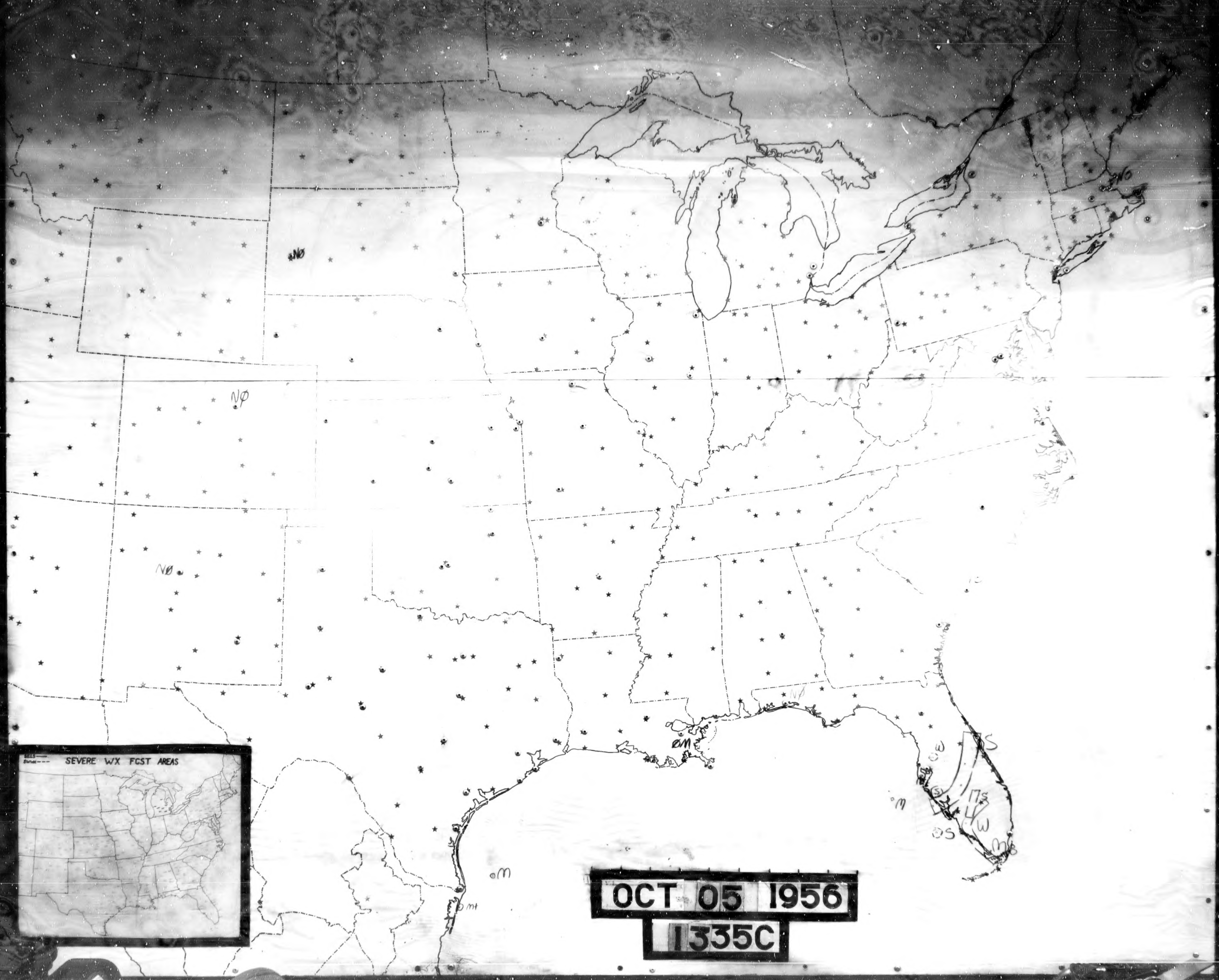

SEVERE WX FCST AREAS
NØ
NØ
NØ
NØ
NØ
M
M
M
Mt
S
S
S
W
W

OCT 05 1956

1335C

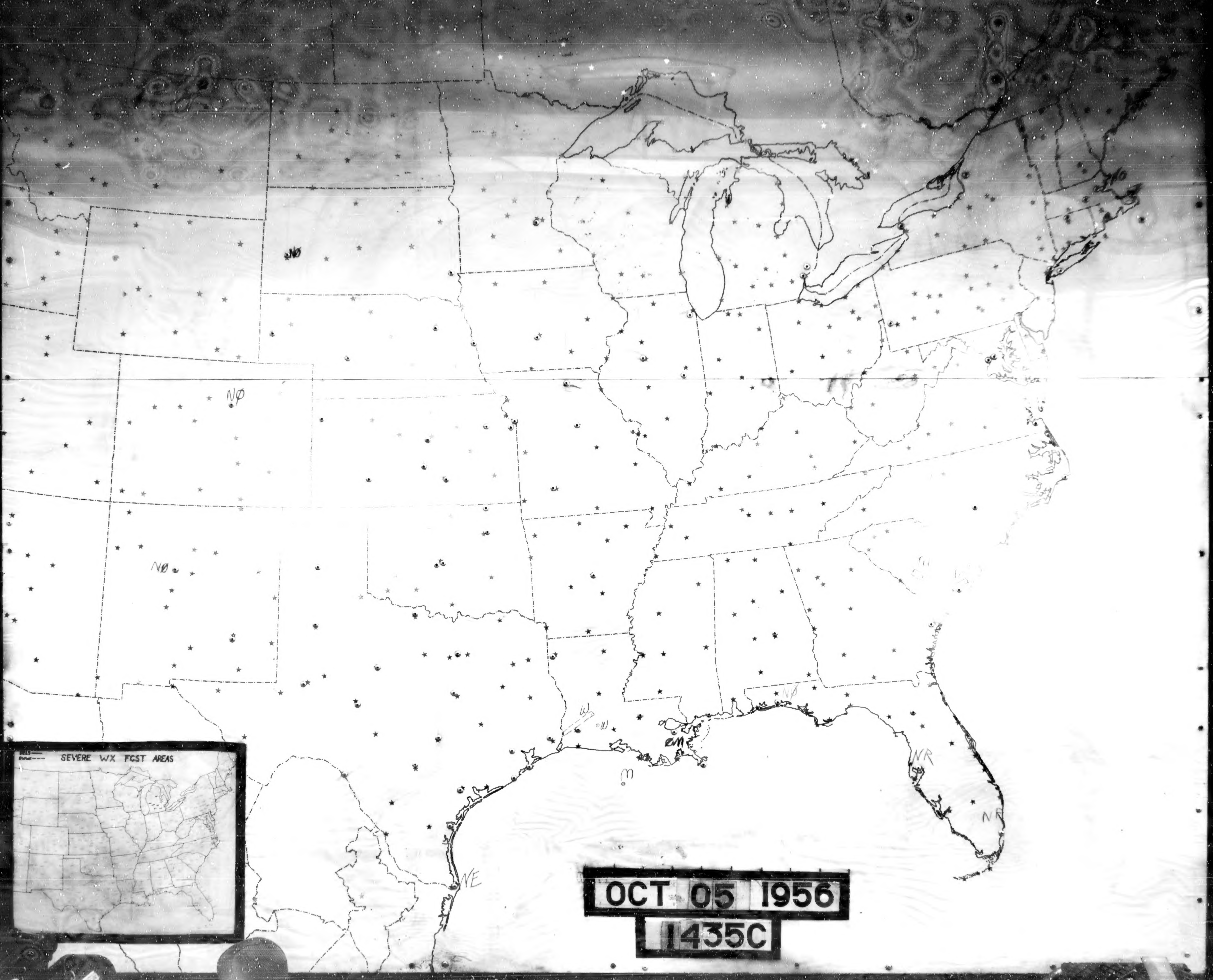

SEVERE WX FCST AREAS
NØ
NØ
NØ
NØ
W
NE
NR
NR

OCT 05 1956

1435C


SEVERE WX FCST AREAS
N0
N0
N0
N0
W
W-M+
S
M

OCT 05 1956

1535C

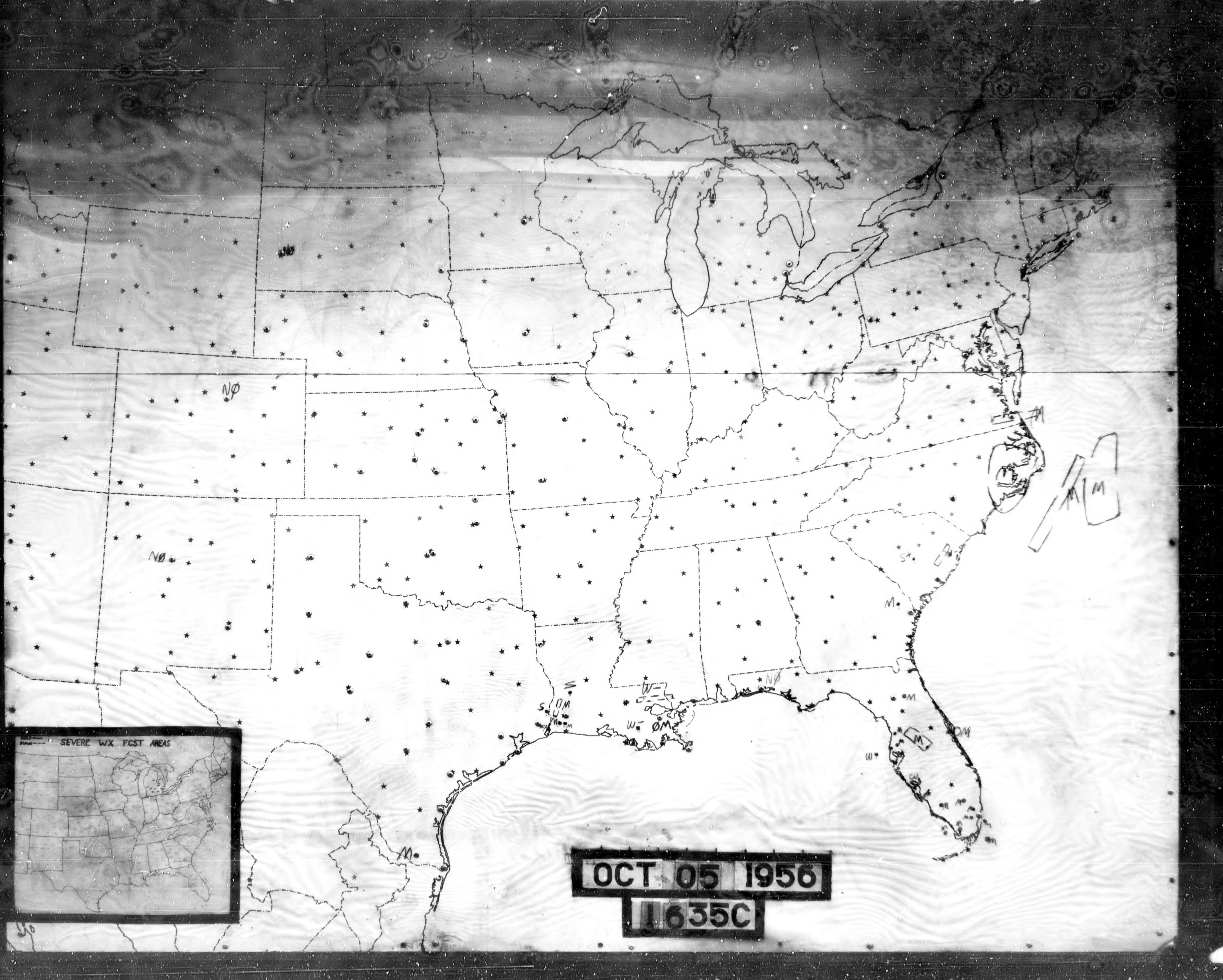
SEVERE WX FCST AREAS
N0
N0
N0
M
M
M
S
W
M
0M
M
M

OCT 05 1956

1635C

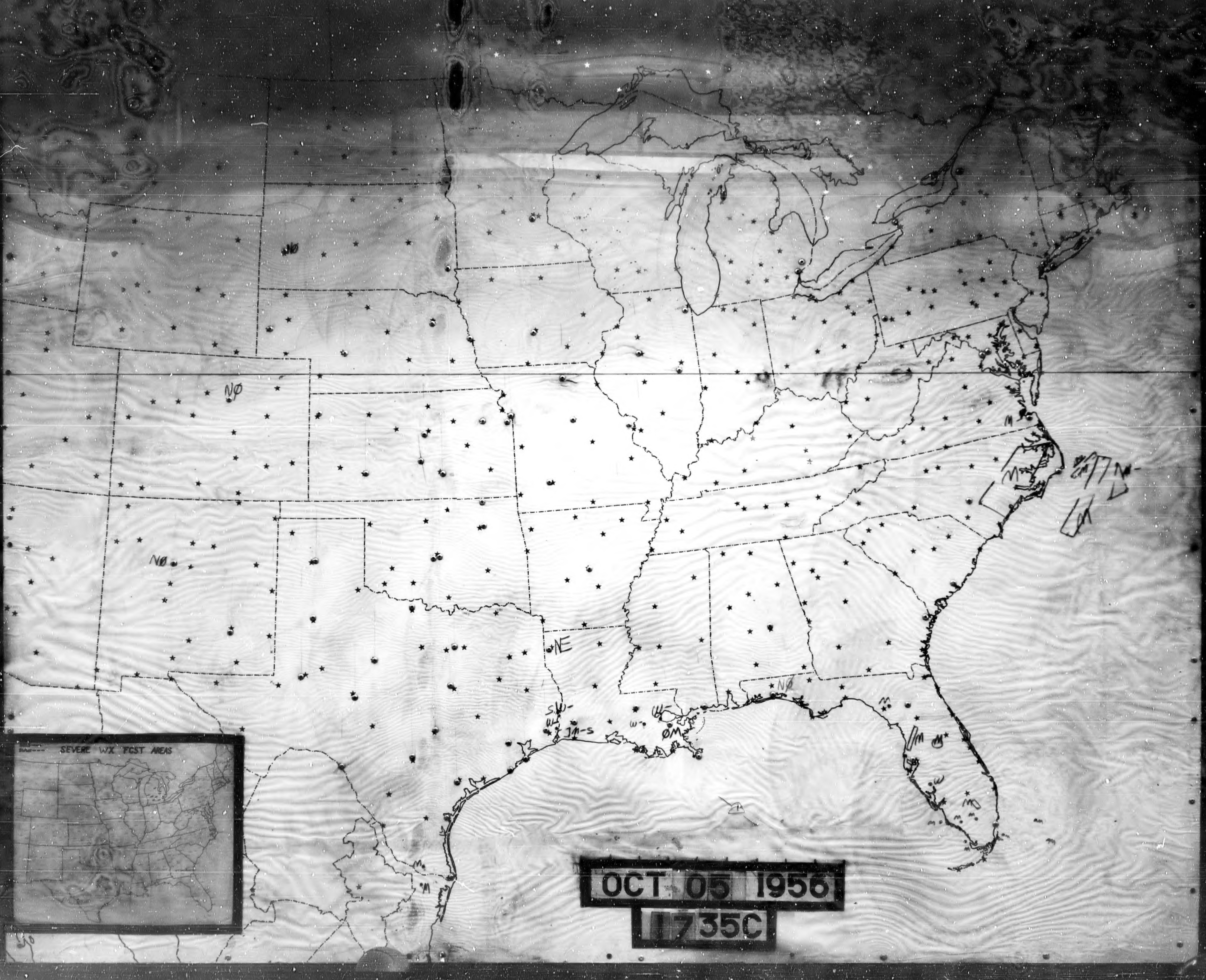
SEVERE WX FCST AREAS
NØ
NØ
NØ
NE
NØ
ØM

OCT 05 1956

1735C

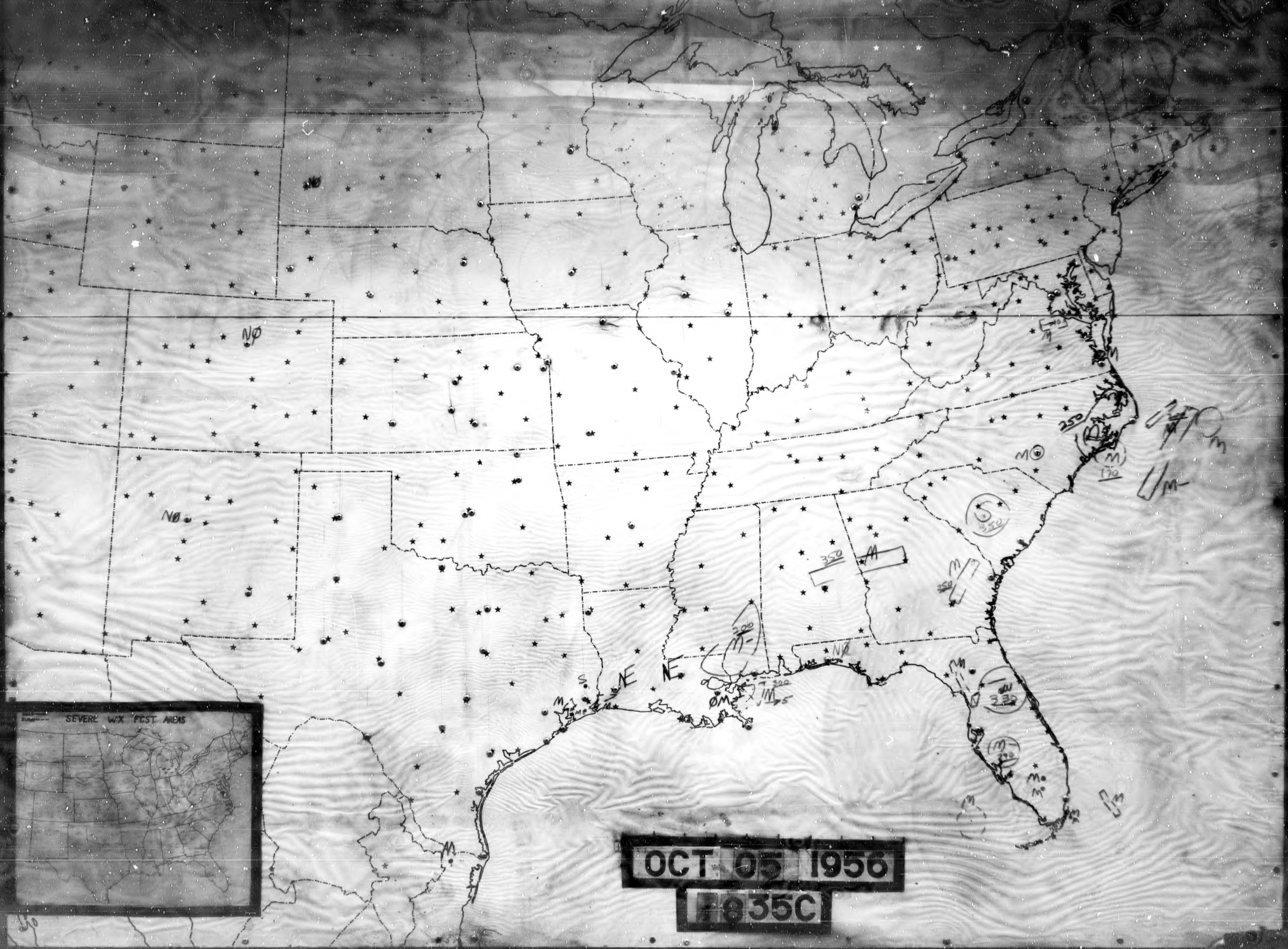
SEVERE WX FCST AREAS
NØ
NØ
NØ
NE
NE
ØM
M
350
350
350
250
330
290
200
170

OCT 05 1956

1835C

SEVERE WX FCST AREAS
N0
N0
W
M
0M
N0
M
W
W
W
NE

OCT 05 1956

1935C

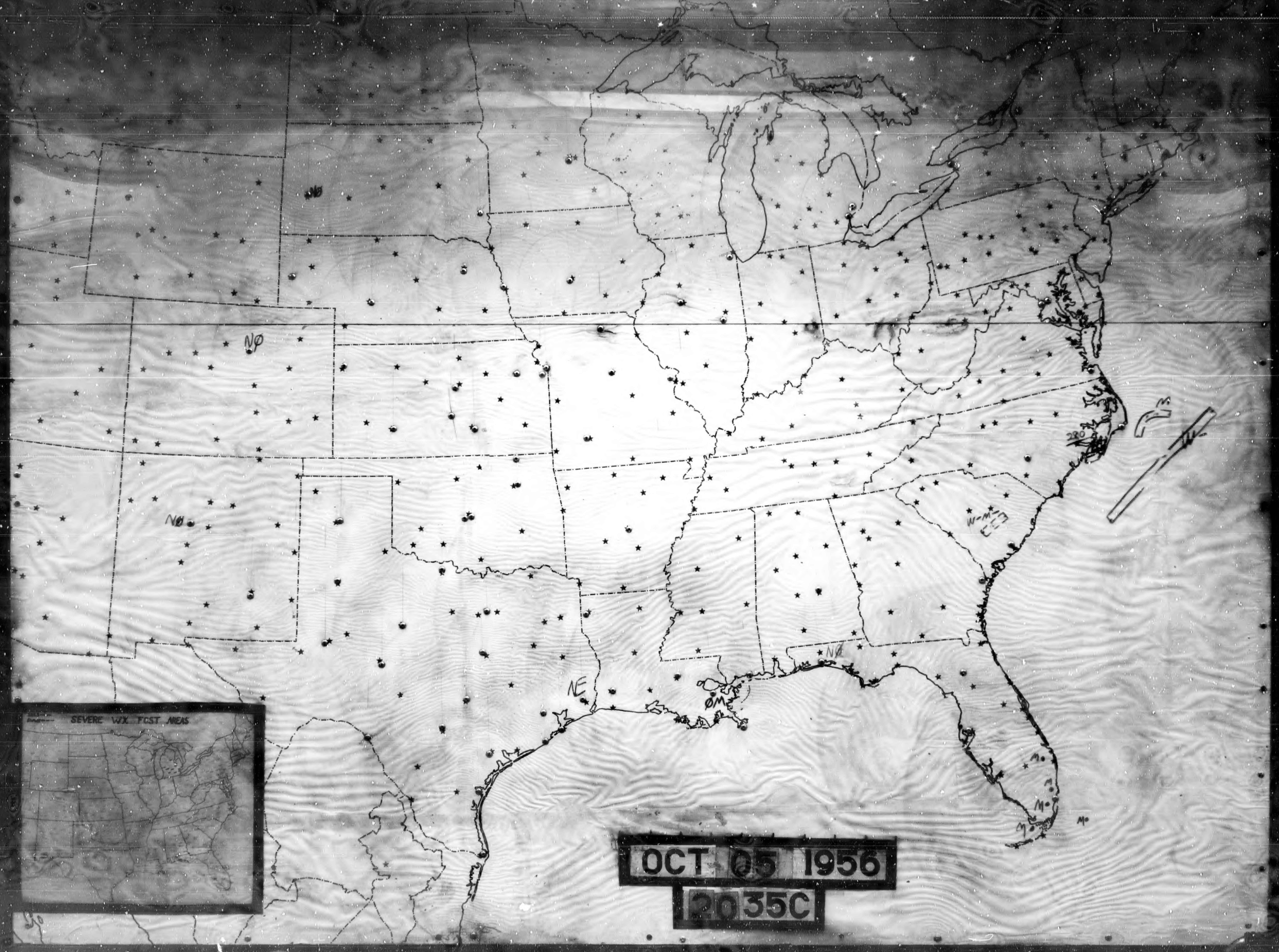
SEVERE WX FCST AREAS
N0
N0
NE
0M
N0
280
W-M
M
Mo
W

OCT 05 1956

2035C

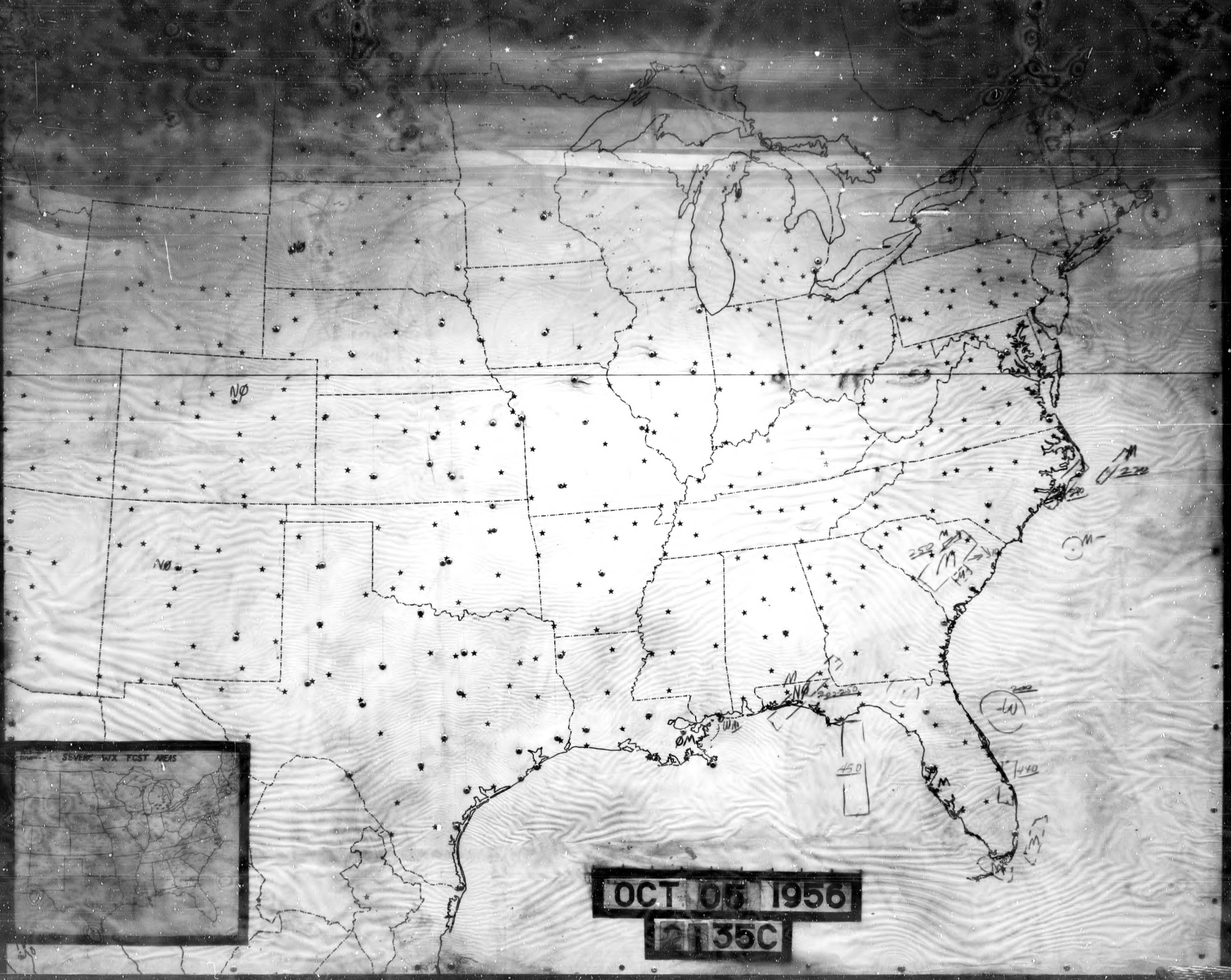

SEVERE WX FCST AREAS
N0
N0
M
270
290
250
M
M-
N0
200-250
0M
450
200
W
440
M

OCT 05 1956

2135C

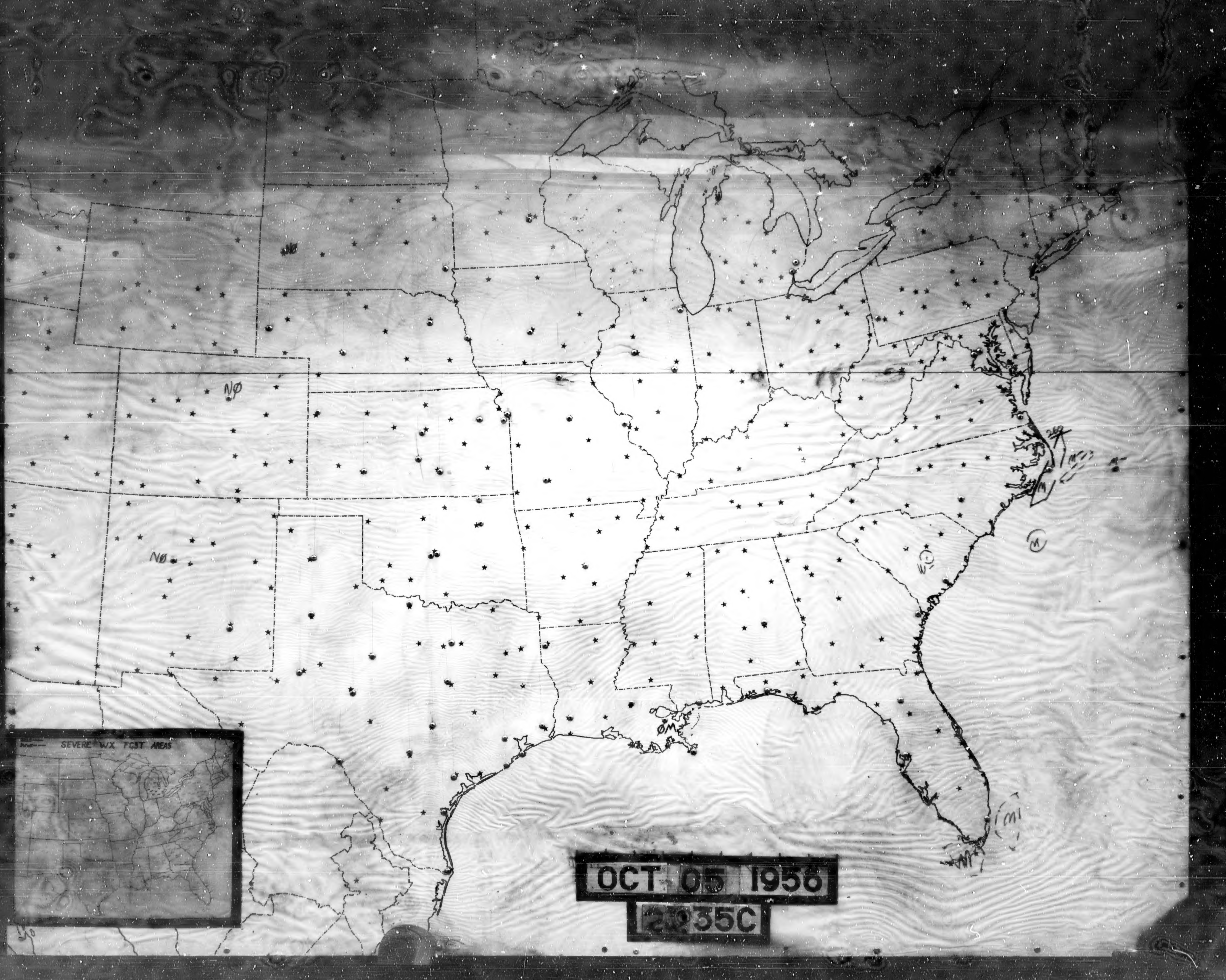
NØ
NØ
NØ
M
M
M
M
ØM
SEVERE WX FCST AREAS
OCT 05 1956
2035C

SEVERE WX FCST AREAS
NO
NO
NO
OM
NE
WO
200

OCT 05 1956

2335C

SEVERE WX FCST AREAS
NØ
NØ
NØ
m-s
m
NE
OCT 05 1956
0835C


N0
N0
N0
NE
M
W-M
W+
35
10
250
M
SEVERE WX FCST AREAS

OCT 05 1956

0935C

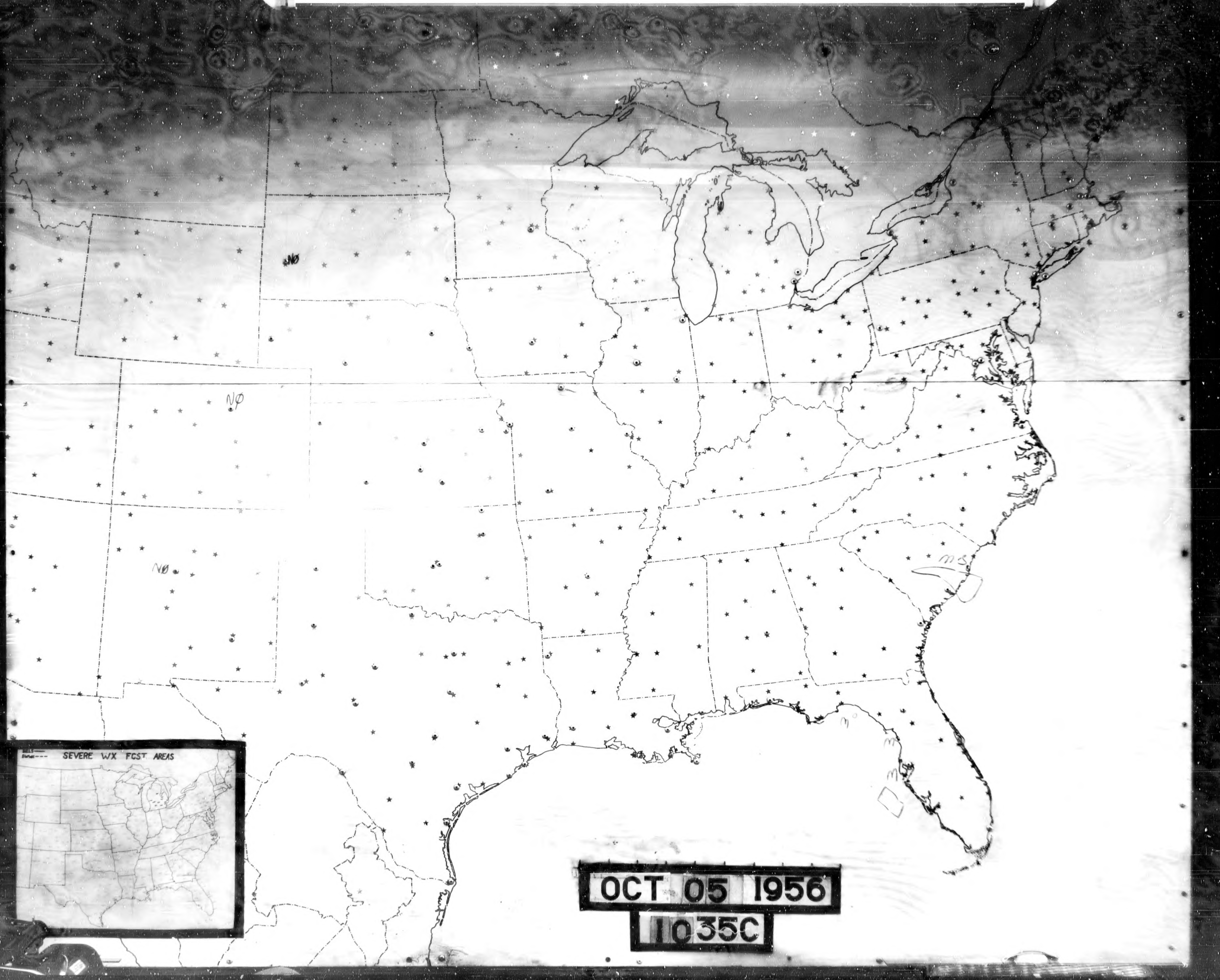
N0
N0
N0
MS
SEVERE WX FCST AREAS
OCT 05 1956
1035C

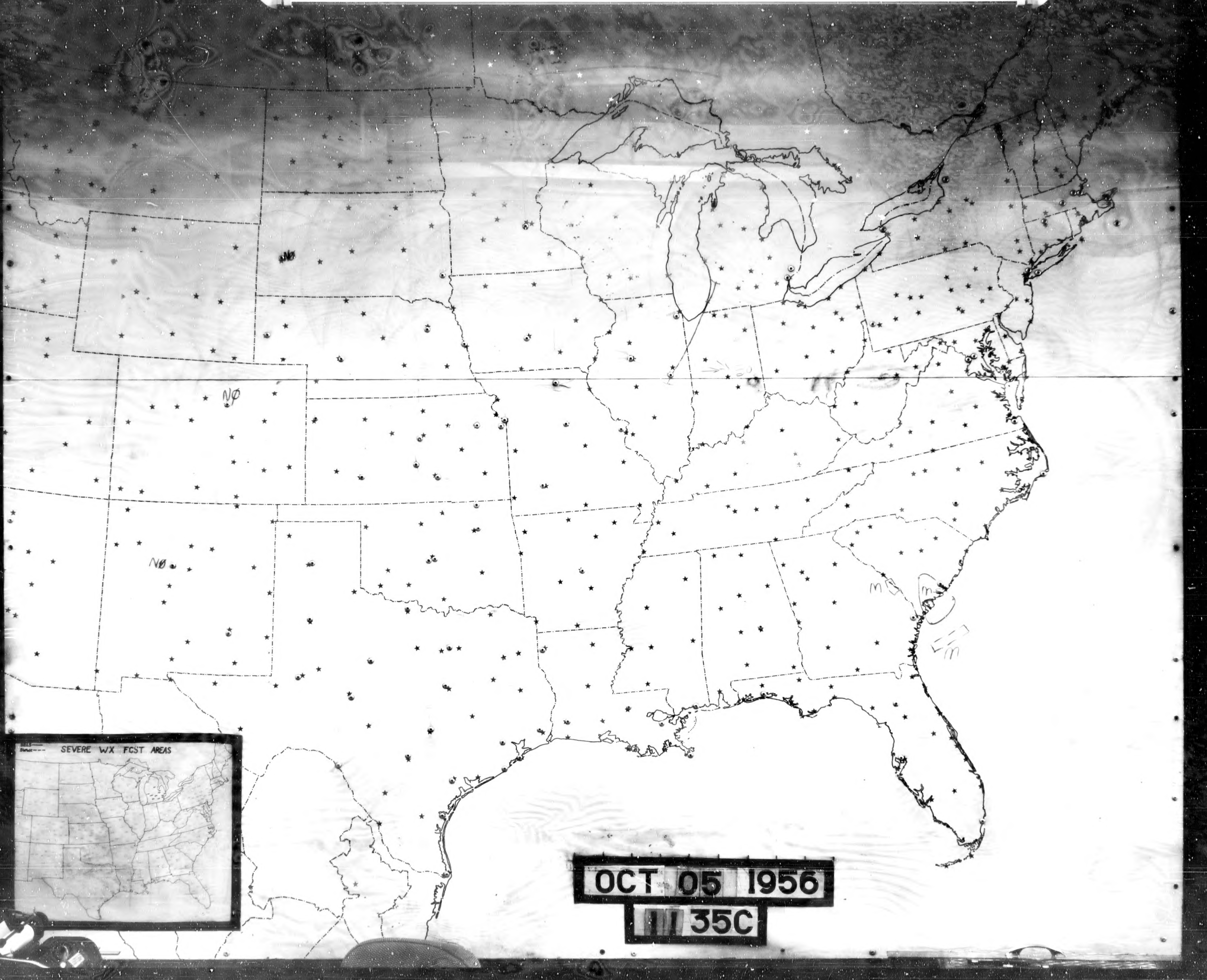

SEVERE WX FCST AREAS
N0
N0
M
M
M

OCT 05 1956

11 35C


SEVERE WX FCST AREAS
N0
N0
N0
M
320
20
M
300
250
M
125
M
240
M
M
M
150
M+
M+
OCT 05 1956
1235C

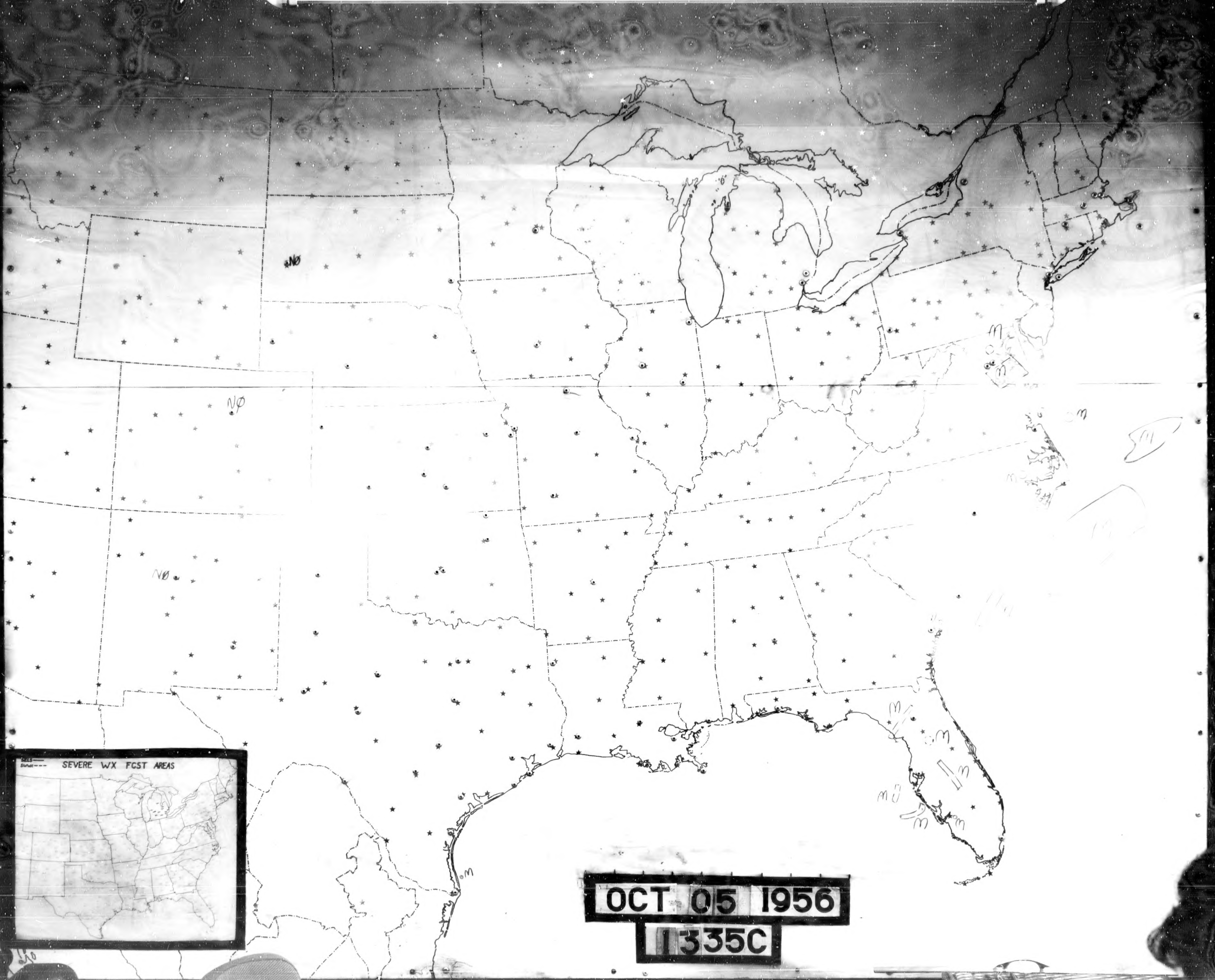
SEVERE WX FCST AREAS
N0
N0
N0
OCT 05 1956
1335C


SEVERE WX FCST AREAS
N0
N0
N0

OCT 06 1956

1435C

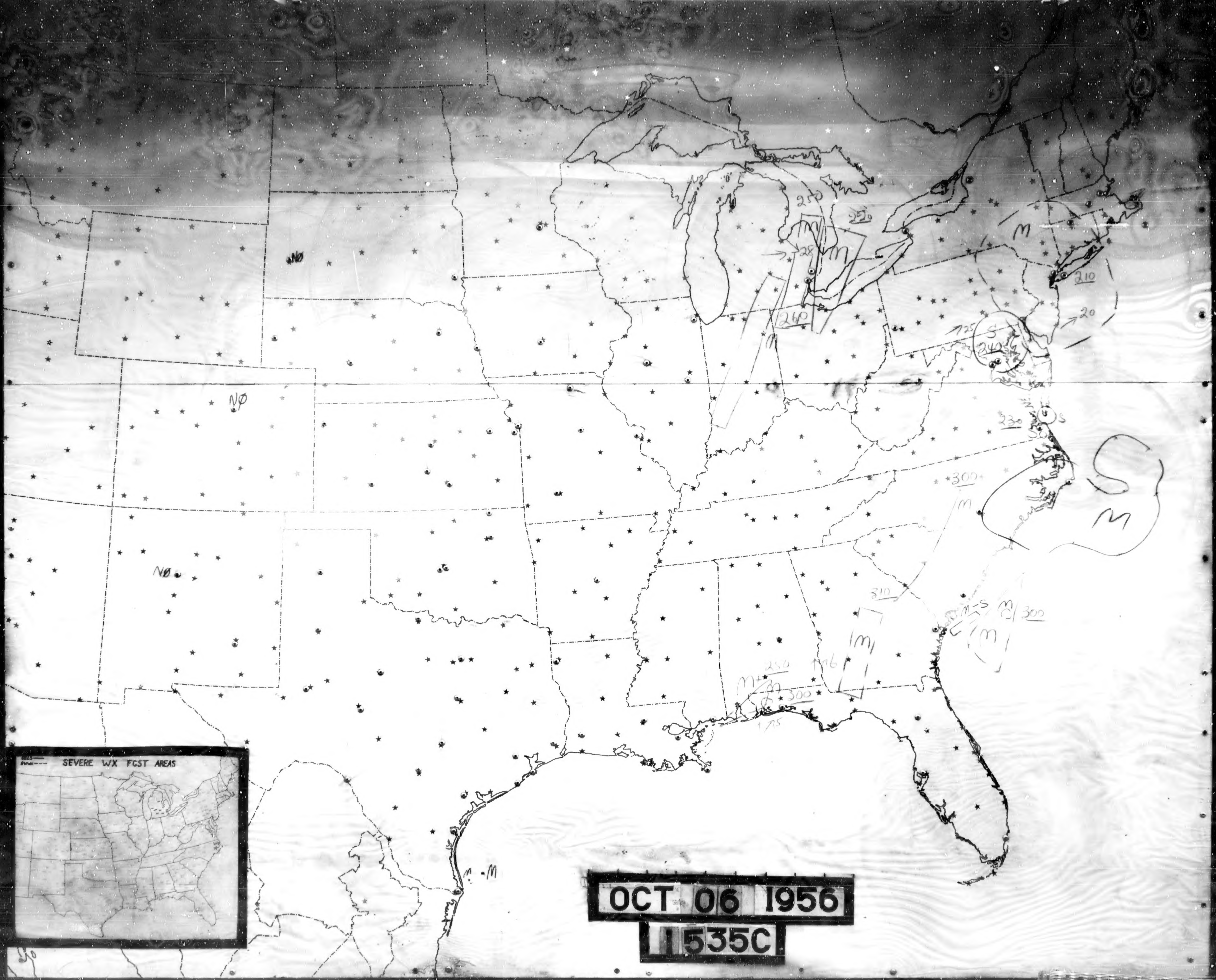
SEVERE WX FCST AREAS
NØ
NØ
NØ
250
250
28
M
M
M
240
210
20
25
S
240
230
S
300
M
S
M
310
M
S
M
300
M
M
250
M
300
1/25
M

OCT 06 1956

1535C

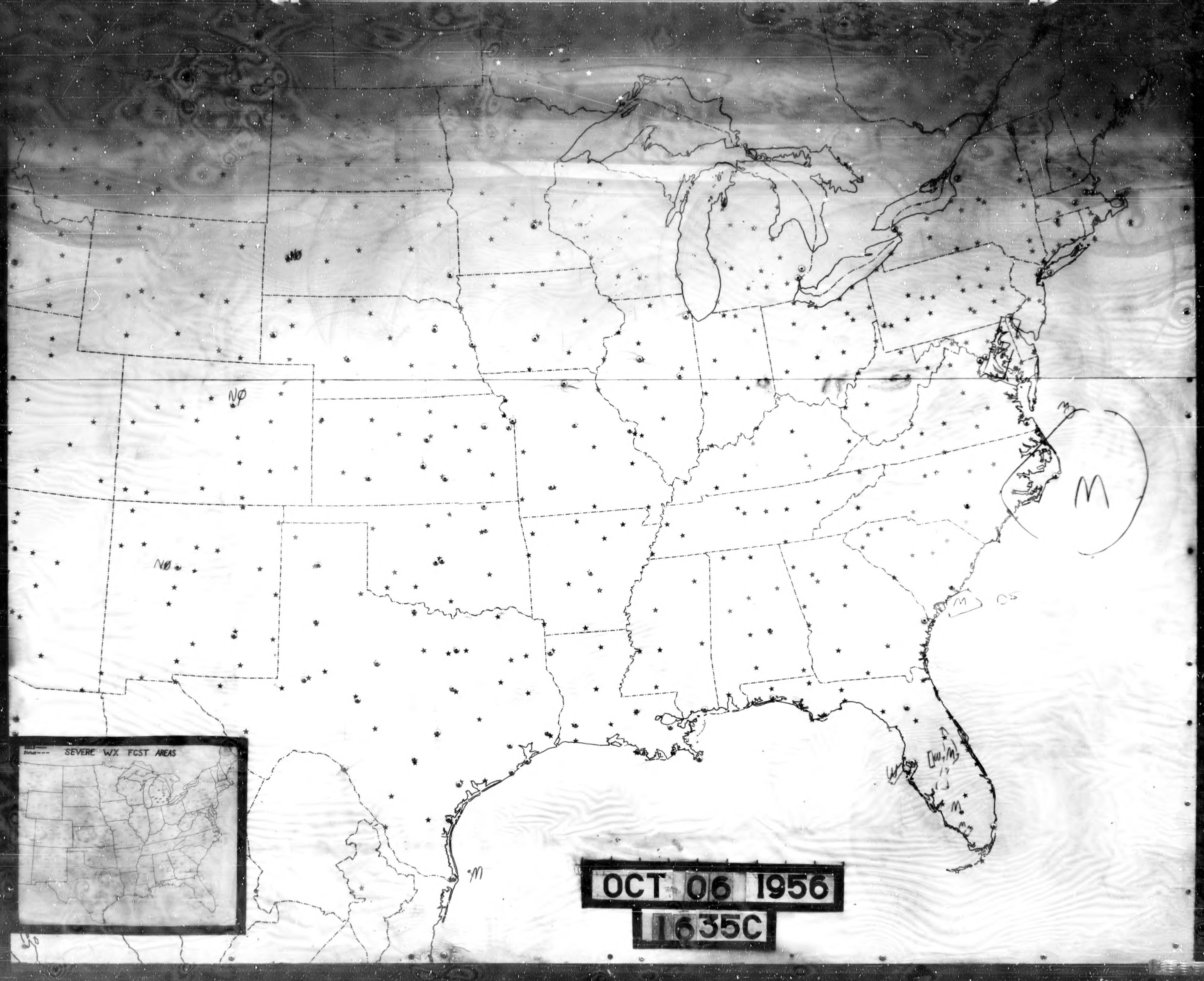
SEVERE WX FCST AREAS
NØ
NØ
M
M
05
M
M
M

OCT 06 1956

1635C

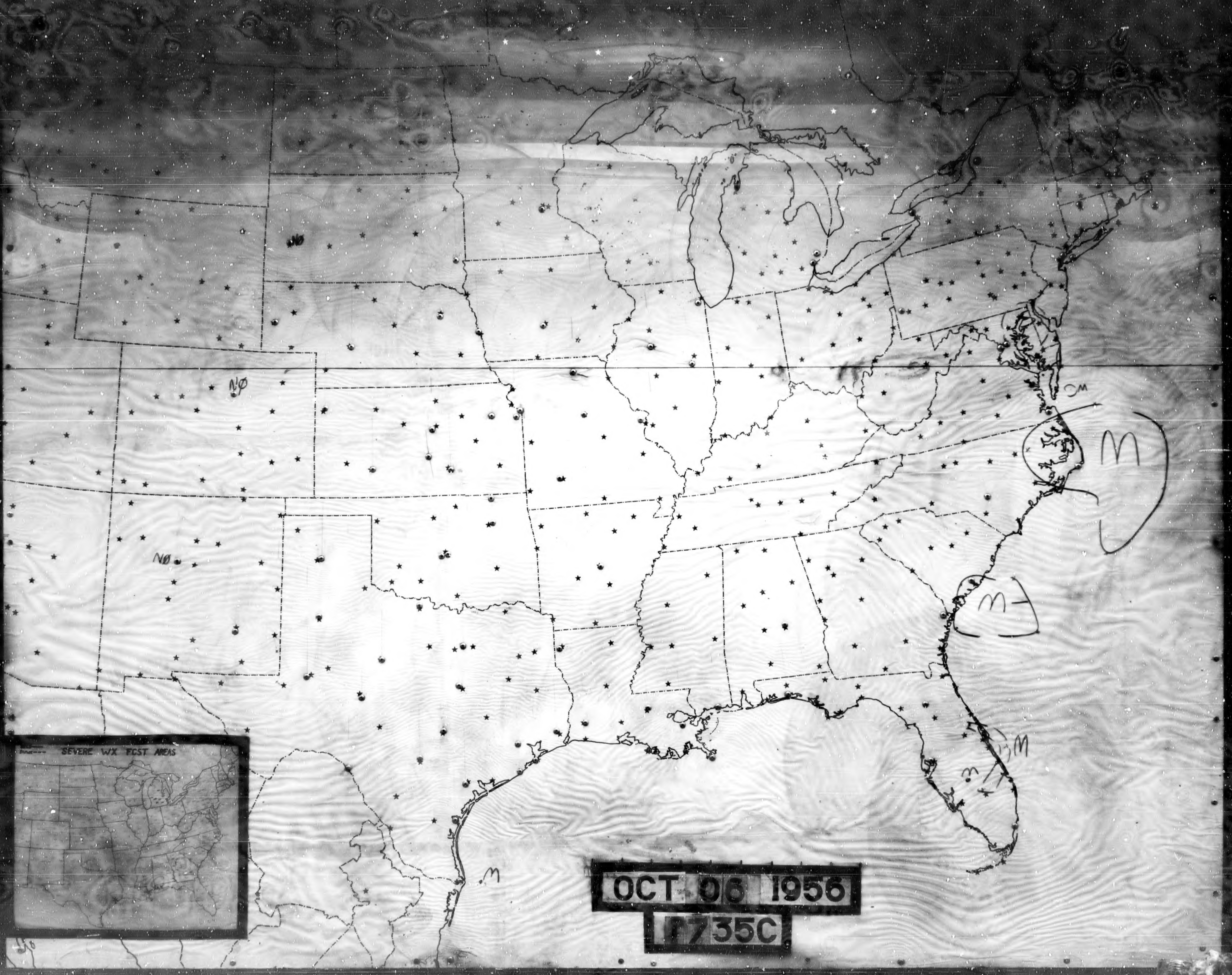
N0
N0
SEVERE WX FCST AREAS
M
M
M
M
M
OCT 06 1956
0735C

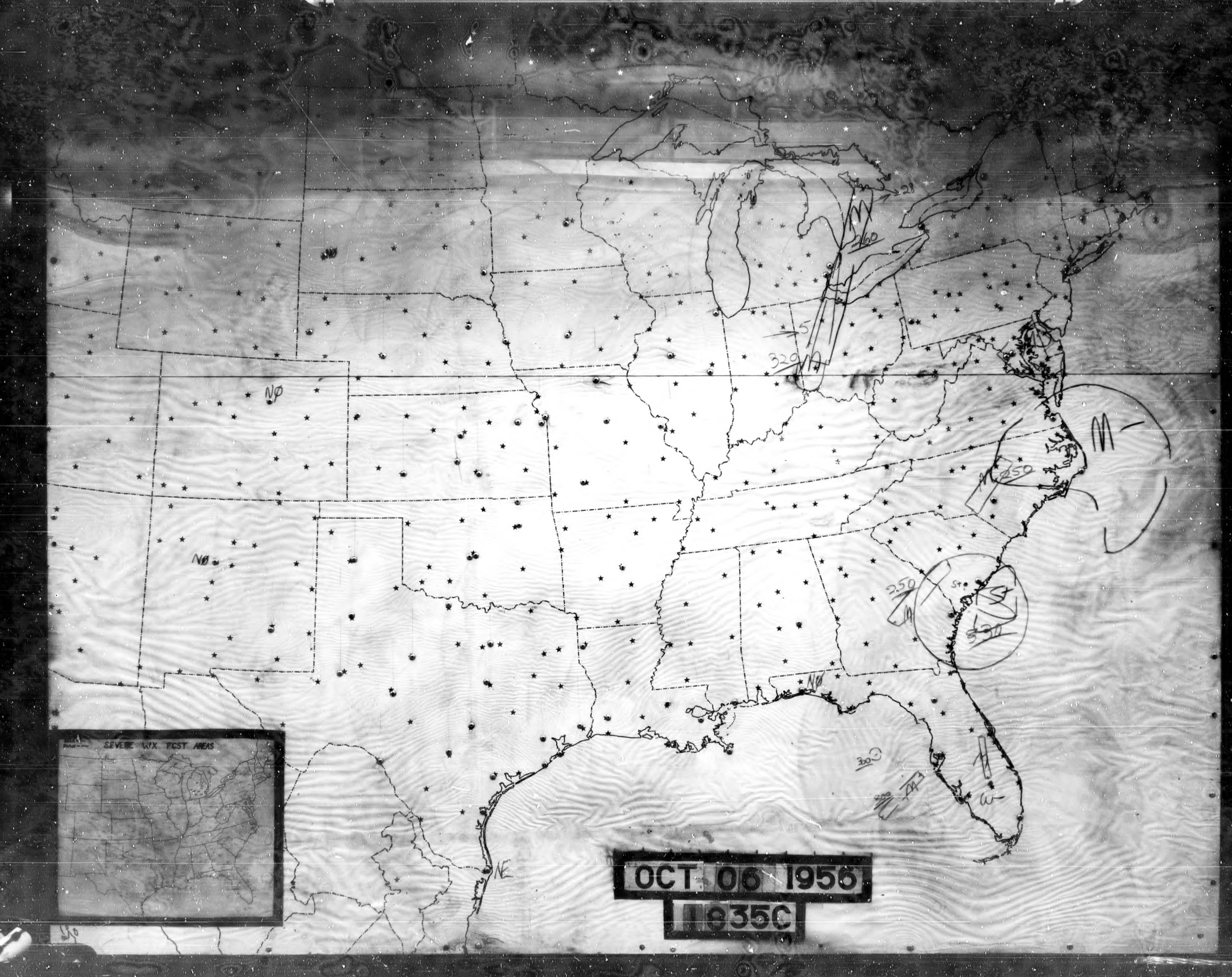
SEVERE WX FCST AREAS
28
160
5
320
N0
N0
250
250
330
300
N0
NE

OCT 06 1956
1935C

SEVERE WX FCST AREAS
N0
N0
N0
N0
M
M
WM
M
M

OCT 06 1956

1935C

N0
N0
N0
SEVERE WX FCST AREAS
OCT 06 1956
2035C

SEVERE WX FCST AREAS
NO
NO
NO
320
25
ST
M
M
300
M
80
250
M
15
300
M
320
15
330
280
M
M
OCT 06 1956
2135C

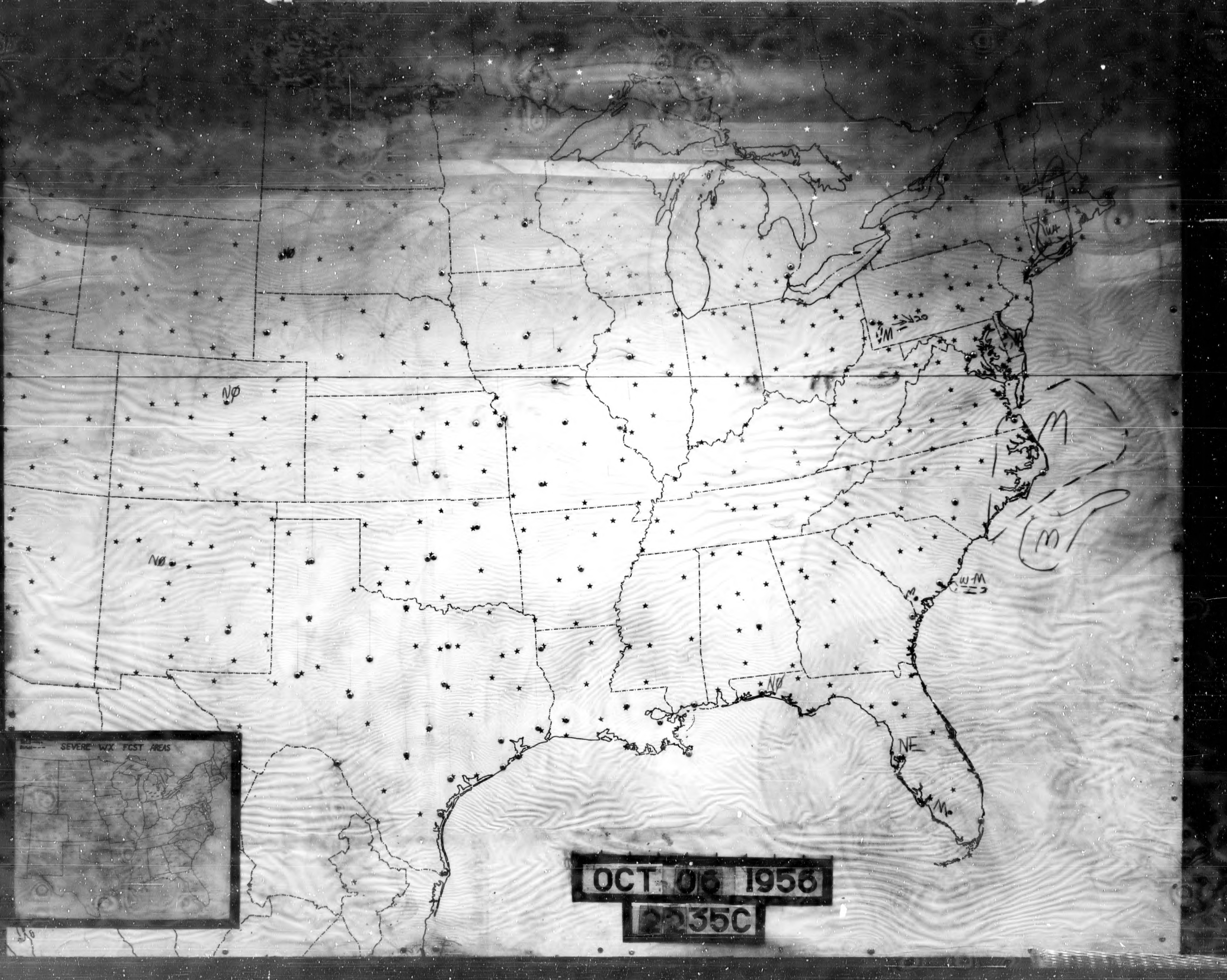
SEVERE WX FCST AREAS
N0
N0
N0
N0
NE
M
M
M
M

OCT 06 1956

2235C

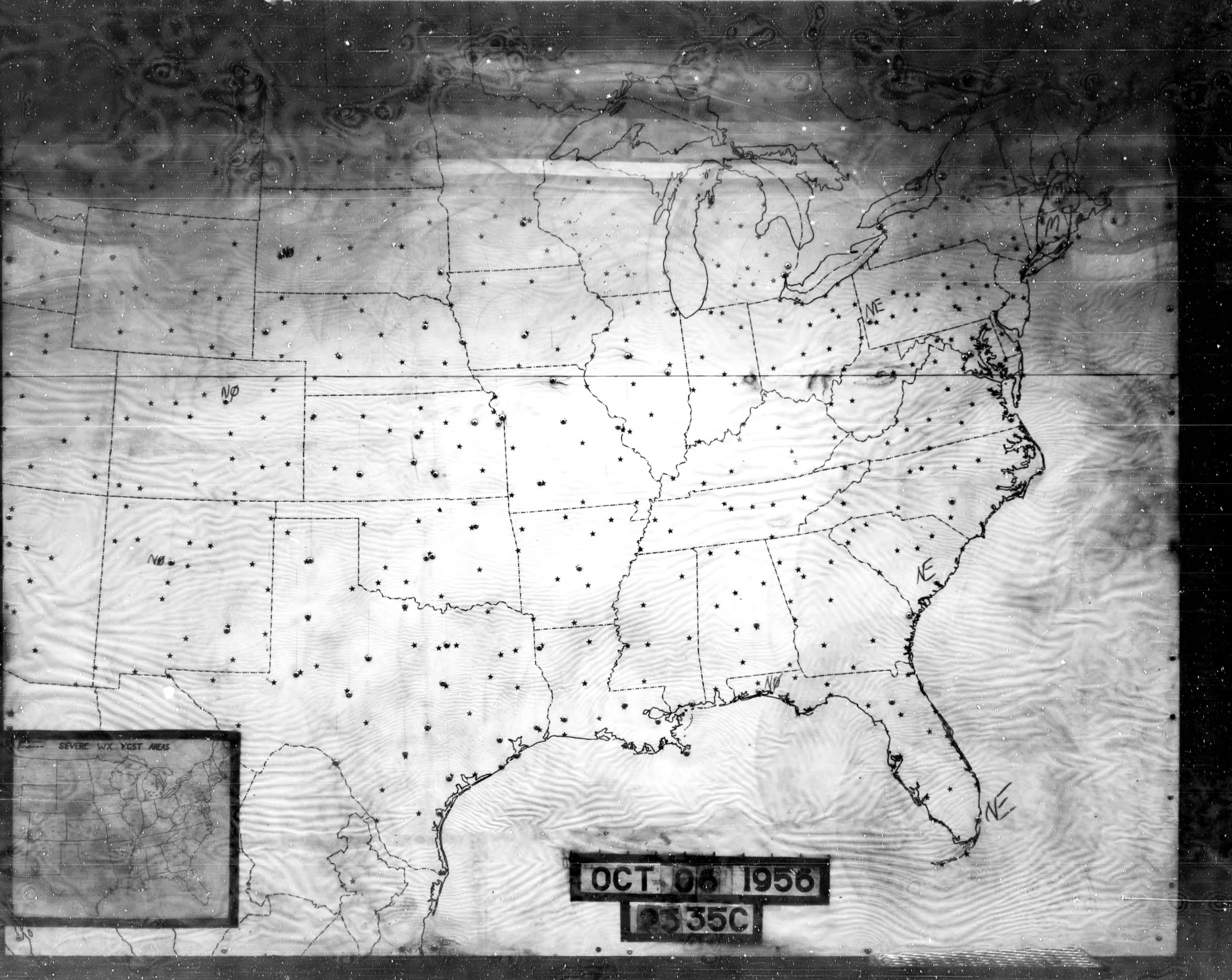

N0
M
M
NE
N0
N0
NE
N0
NE
SEVERE WX FCST AREAS

OCT 06 1956
2335C

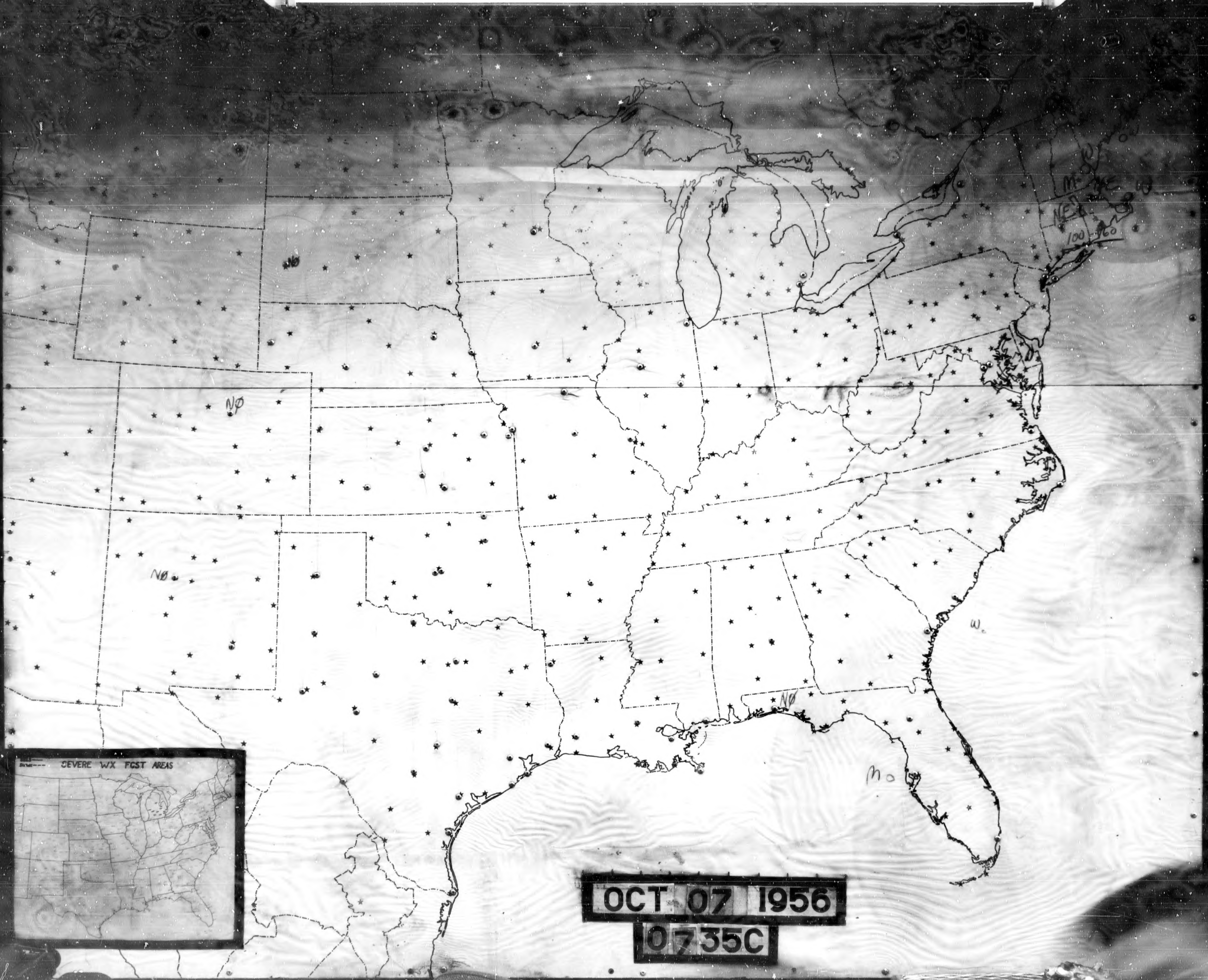
SEVERE WX FCST AREAS
N0
N0
N0
N0
W
M
NE
100-960
W
Mo

OCT 07 1956

0735C

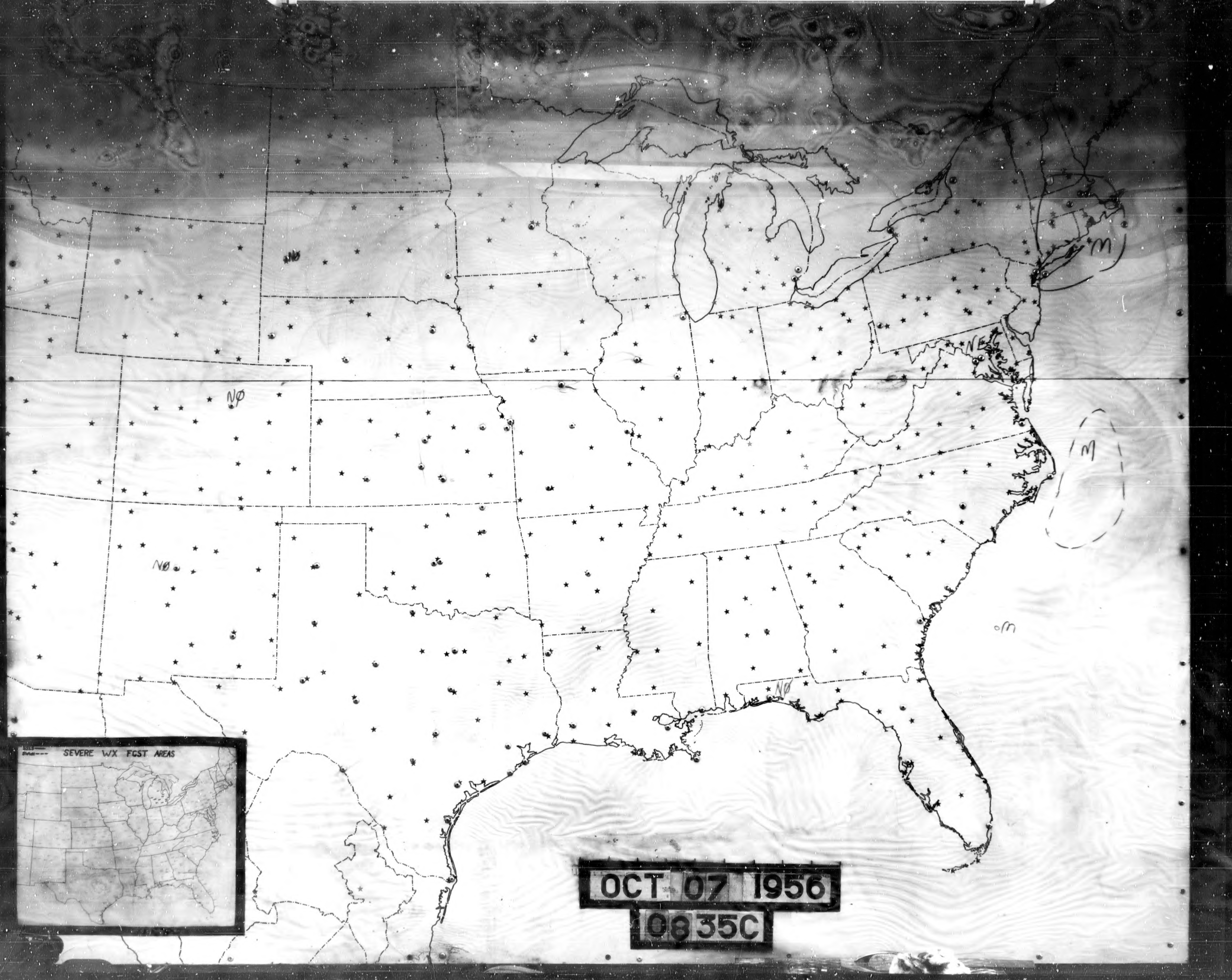
SEVERE WX FCST AREAS
NØ
NØ
NØ
NØ
NE
M
M
M
OCT 07 1956
0835C

N0
N0
N0
N0
M
150
W
150
M
W
SEVERE WX FCST AREAS

OCT 07 1956

0935C

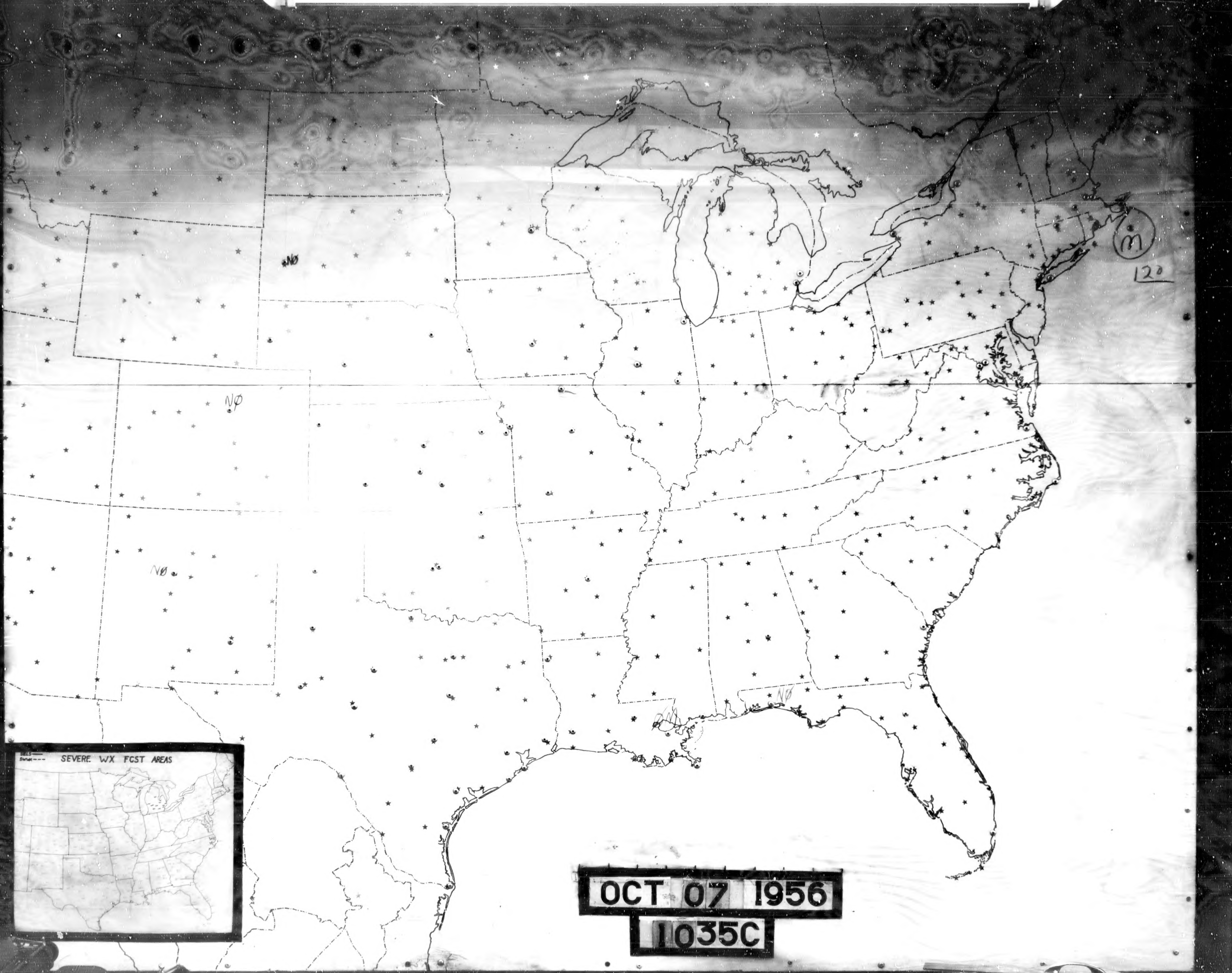
NØ
NØ
NØ
NØ
M
120
SELS ——
SEVERE WX FCST AREAS

OCT 07 1956

1035C

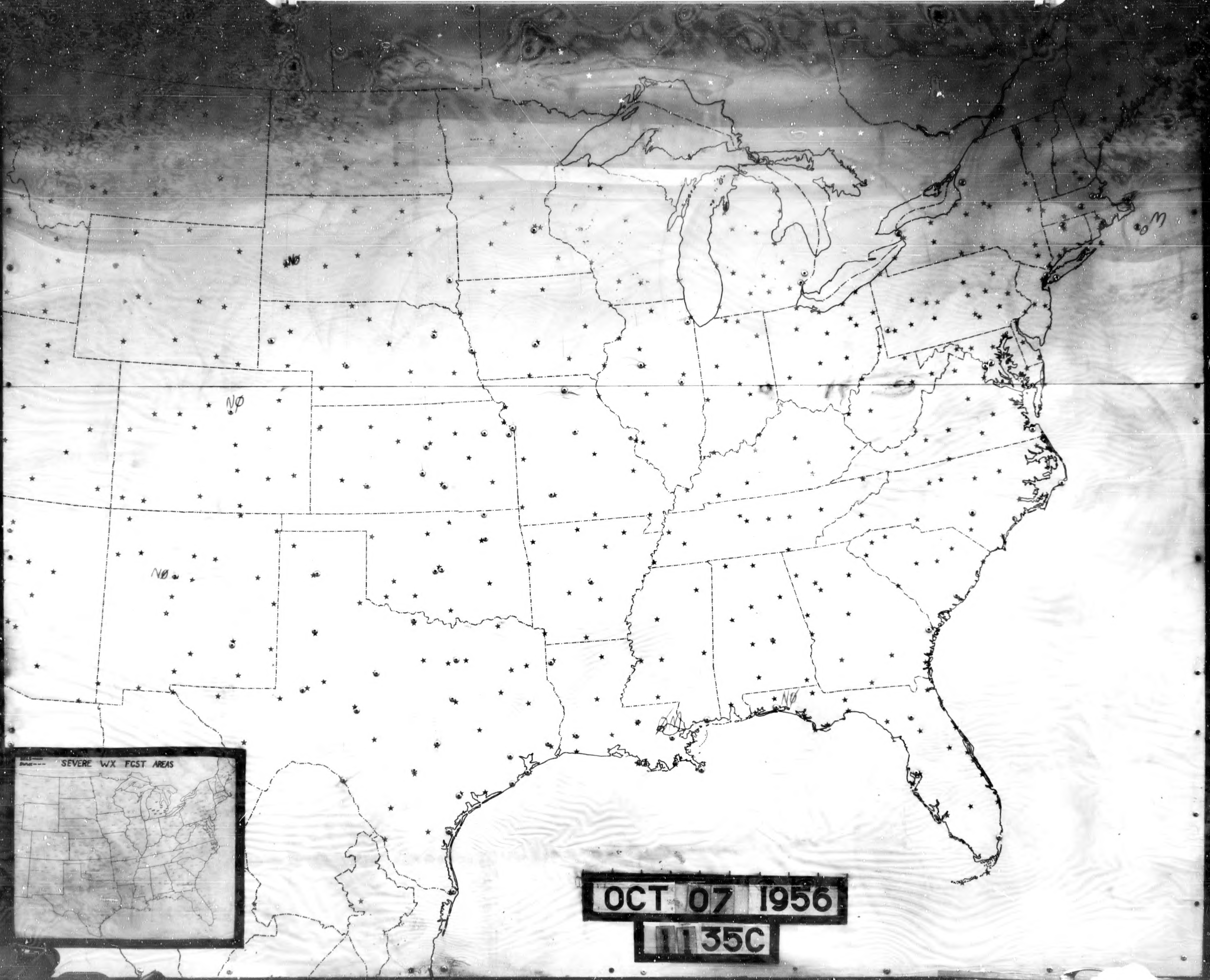
SEVERE WX FCST AREAS
N0
N0
N0
N0
OCT 07 1956
1135C

SEVERE WX FCST AREAS
N0
N0
N0
N0
OCT 07 1956
1135C



N0
N0
N0
N0
NE
140
W
SEVERE WX FCST AREAS
OCT 07 1956
1235C

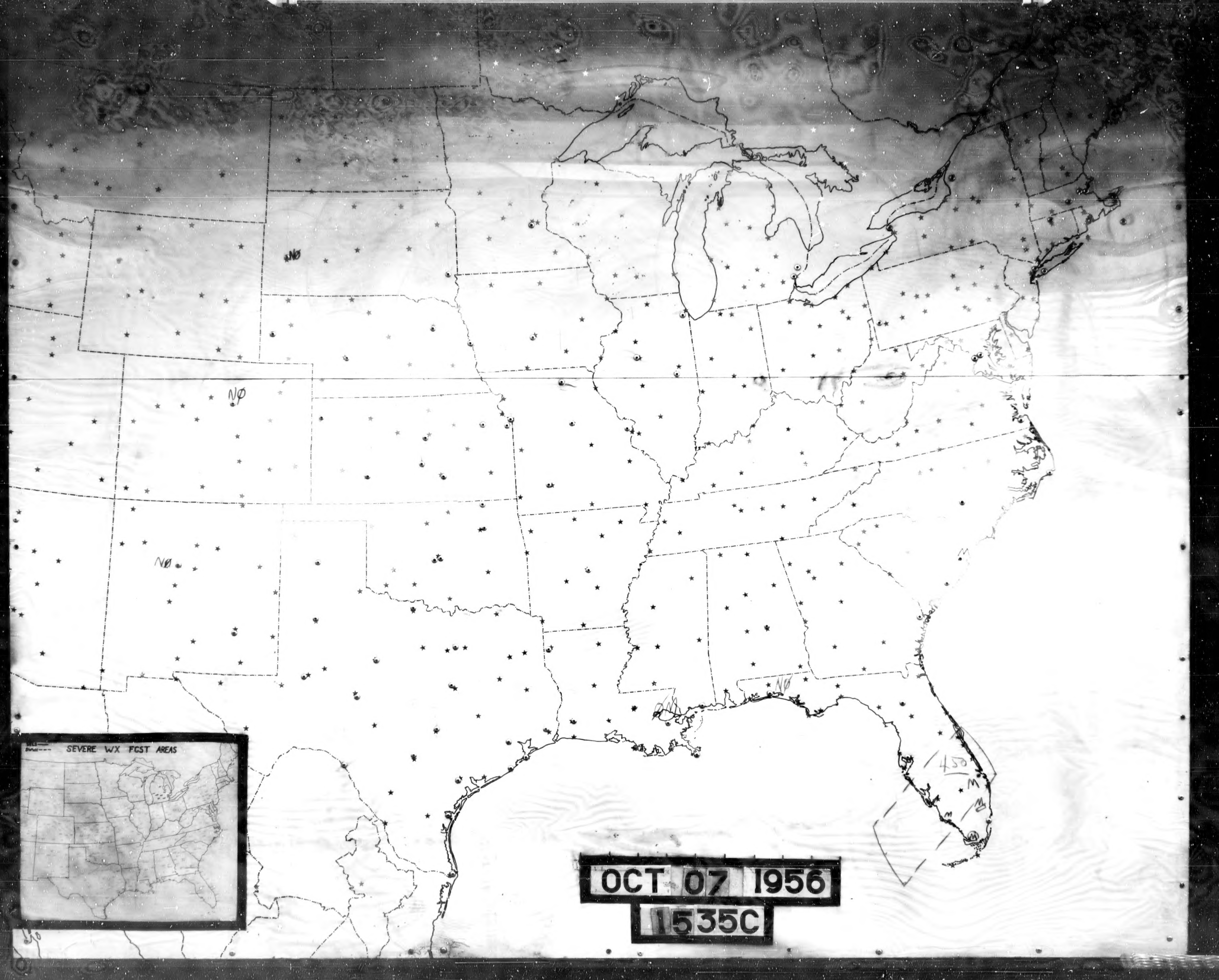

SEVERE WX FCST AREAS
N0
N0
N0
N0
450
OCT 07 1956
1535C

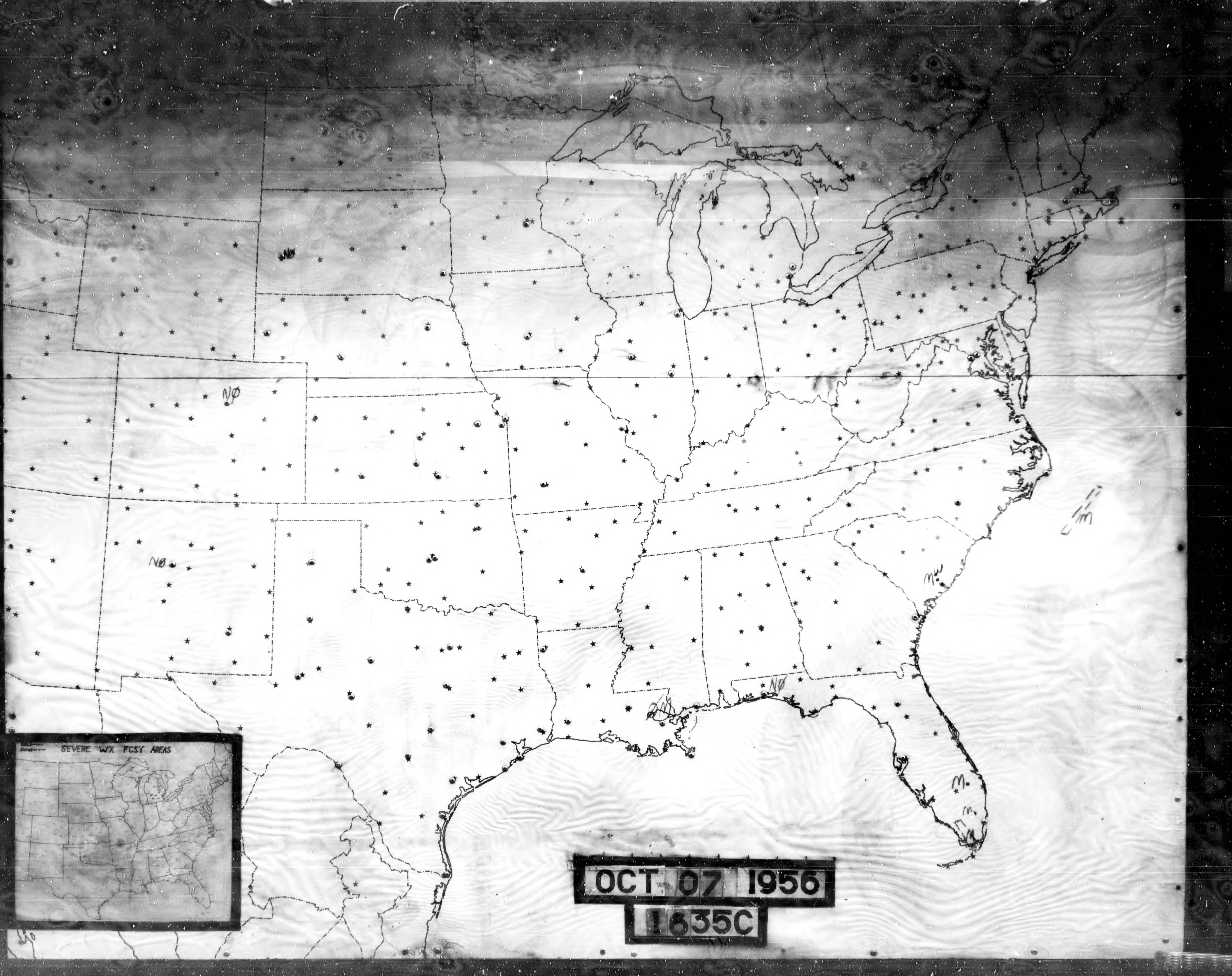
NØ
NØ
NØ
NØ
SEVERE WX FCST AREAS
OCT 07 1956
1635C

N0
N0
N0
N0
MP
M
M
M
SEVERE WX FCST AREAS

OCT 07 1956

1735C

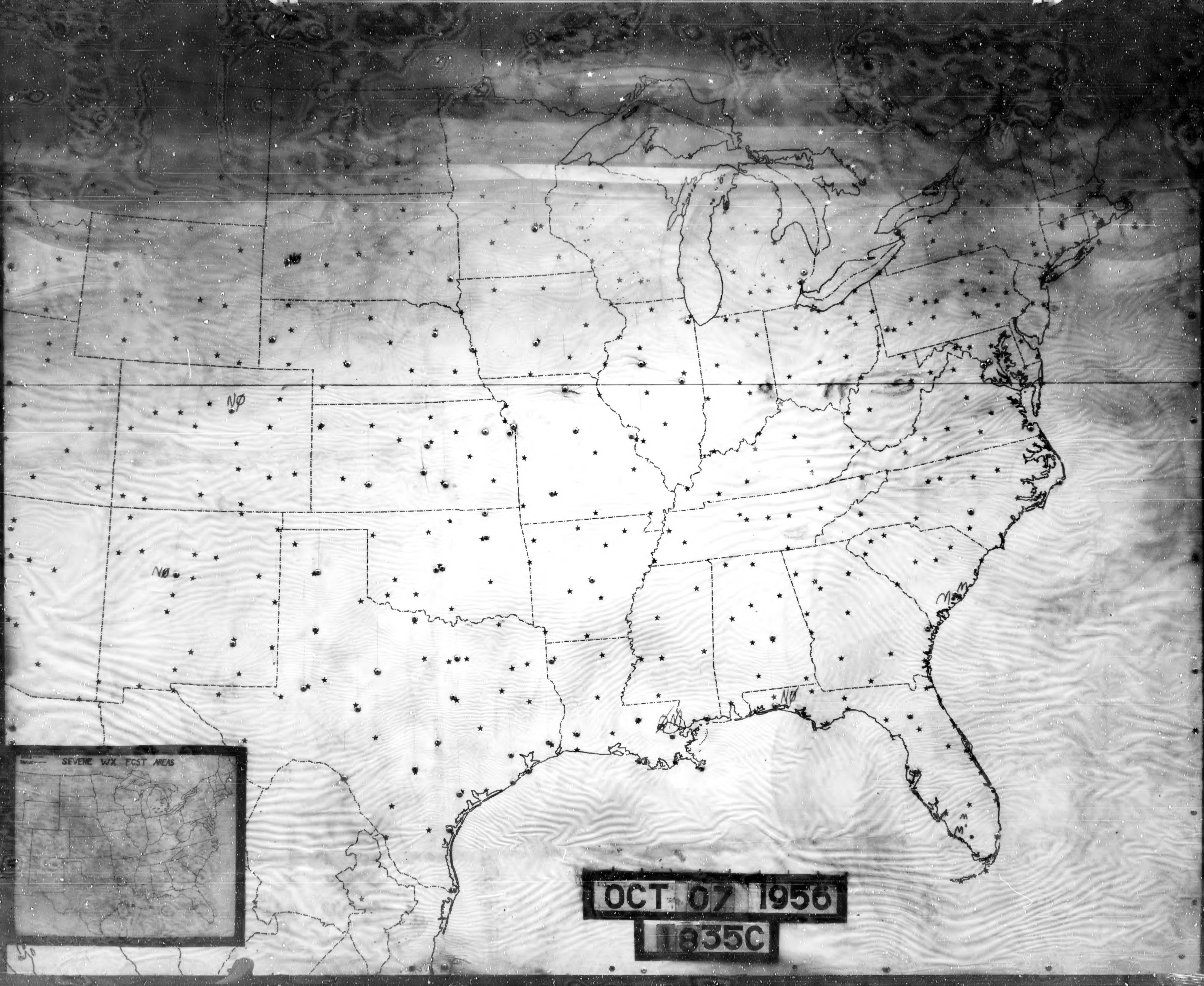
SEVERE WX FCST AREAS
N0
N0
N0
OCT 07 1956
1835C

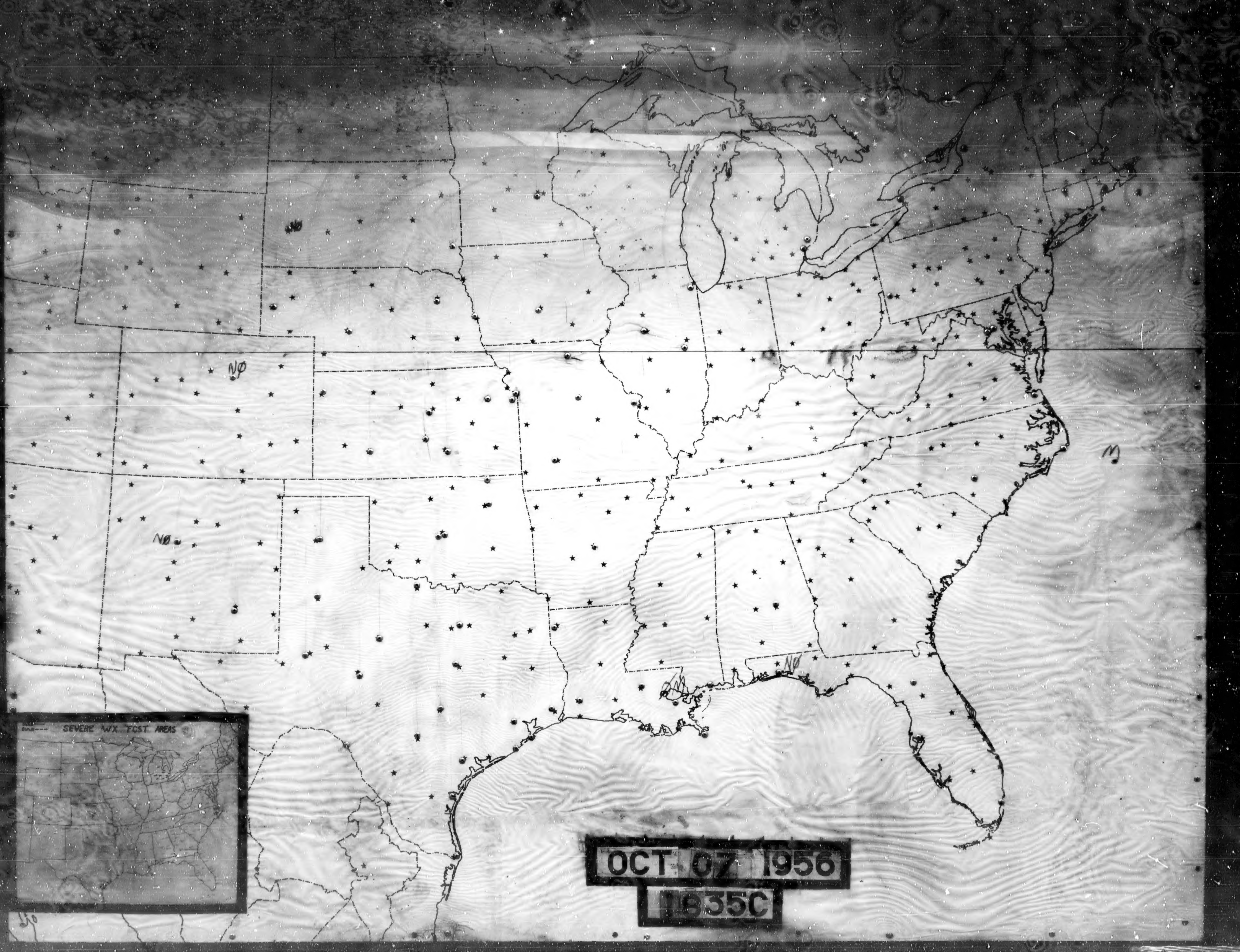
SEVERE WX FCST AREAS
NØ
NØ
NØ
NØ
M

OCT 07 1956
1835C

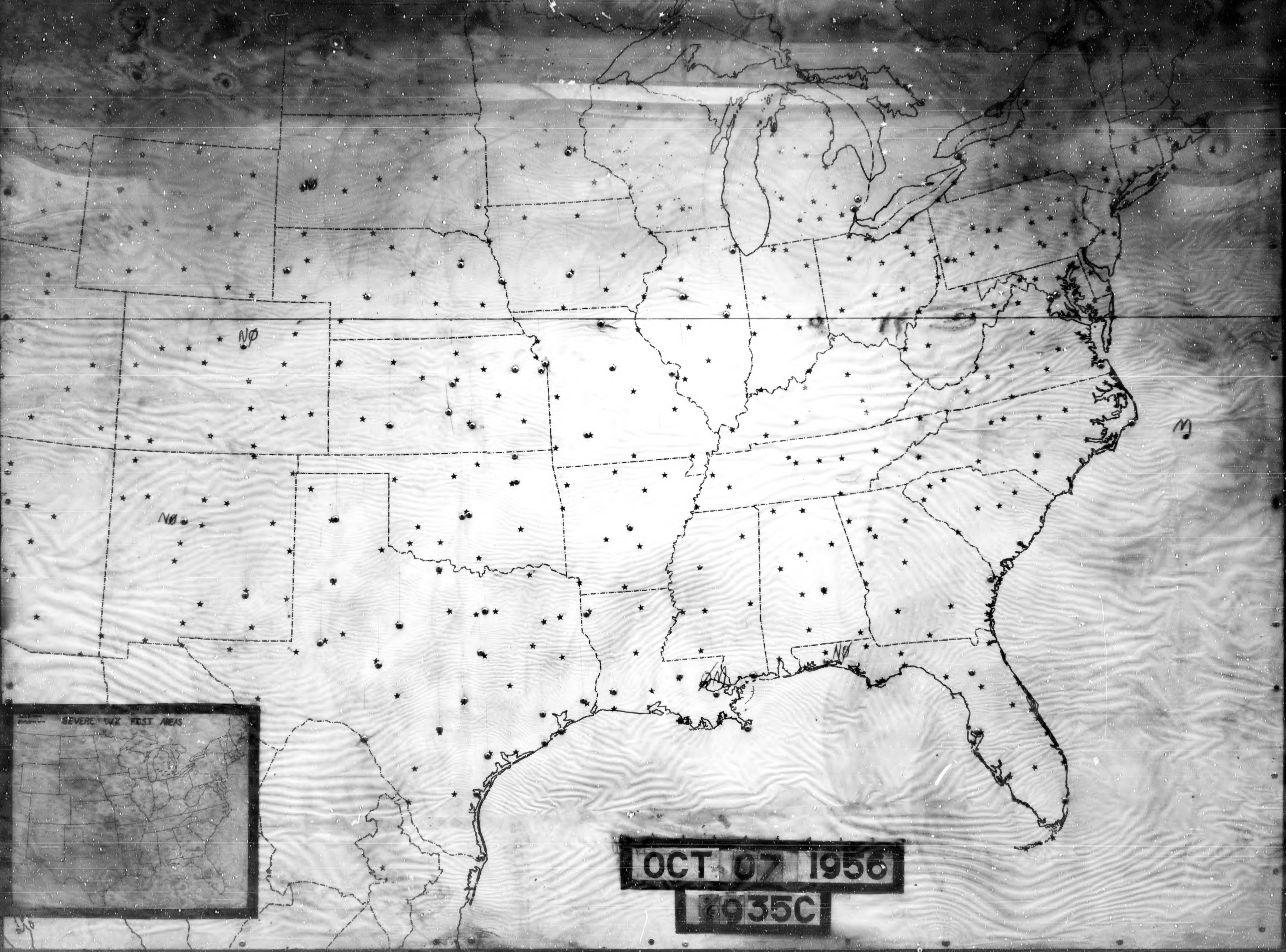
SEVERE WX FCST AREAS
N0
N0
N0
M
N0

OCT 07 1956

0935C

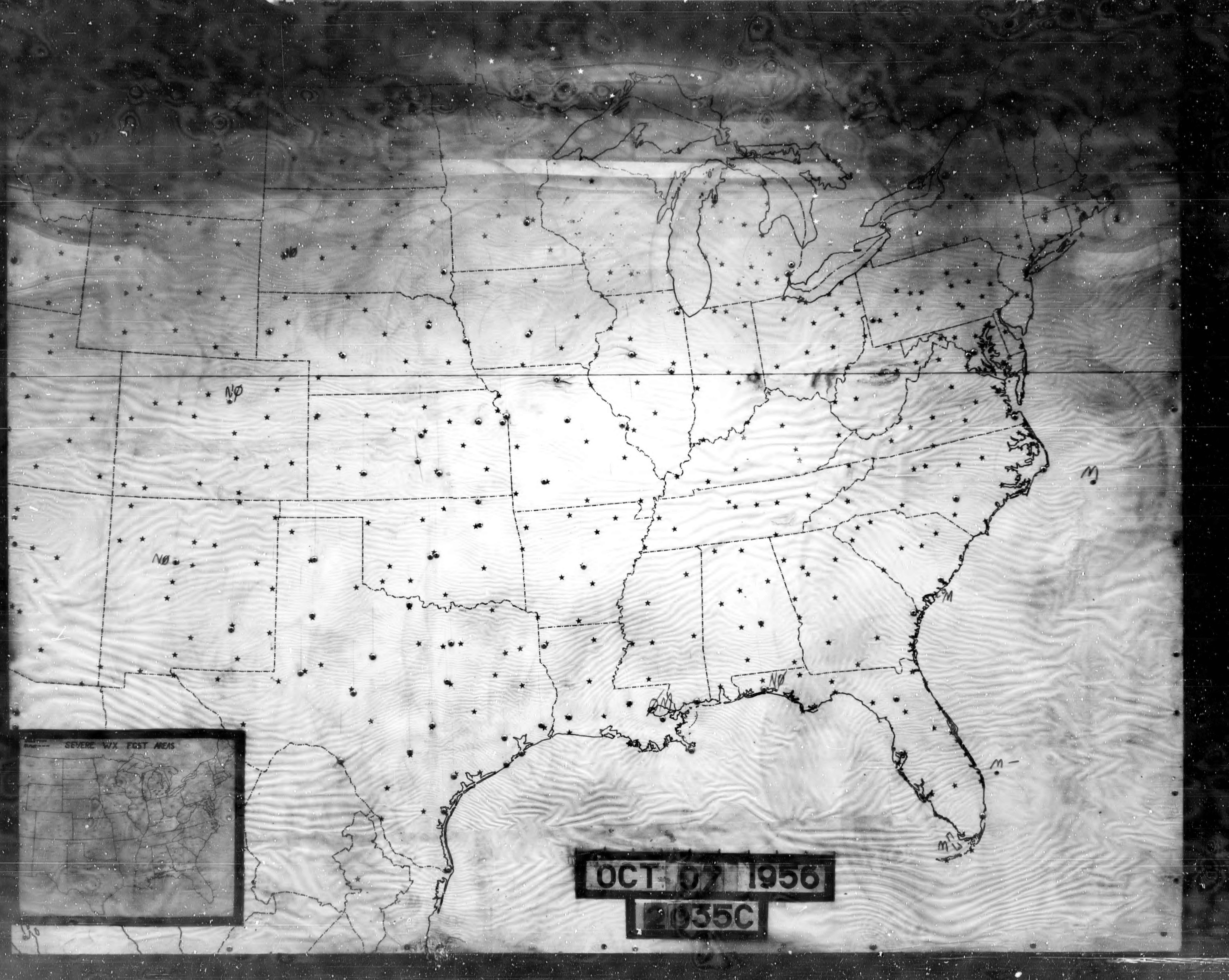

SEVERE WX FCST AREAS
N0
N0
N0
N0
M
M
M

OCT 07 1956
2035C

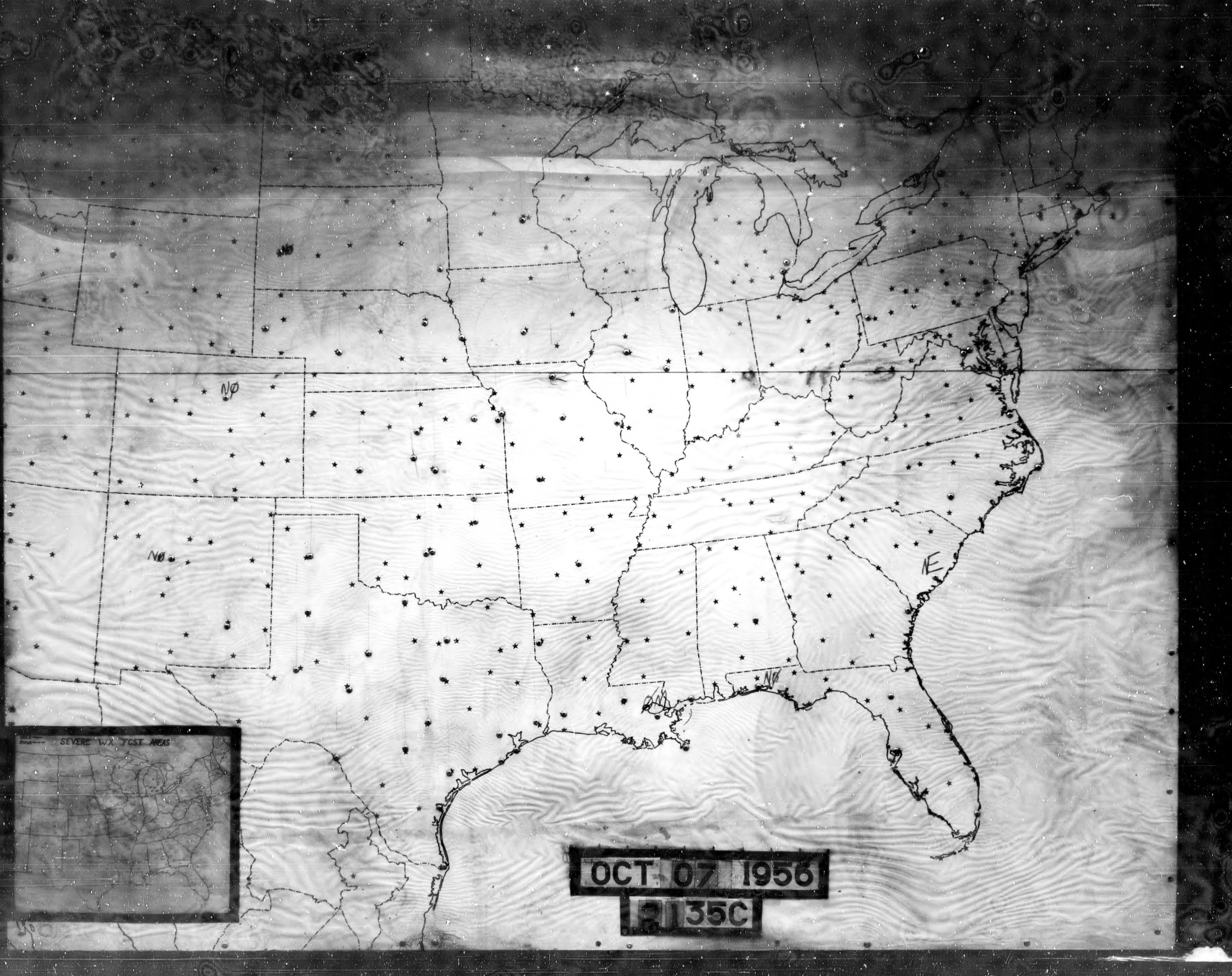
SEVERE WX FCST AREAS
N0
N0
NE
N0

OCT 07 1956
2135C

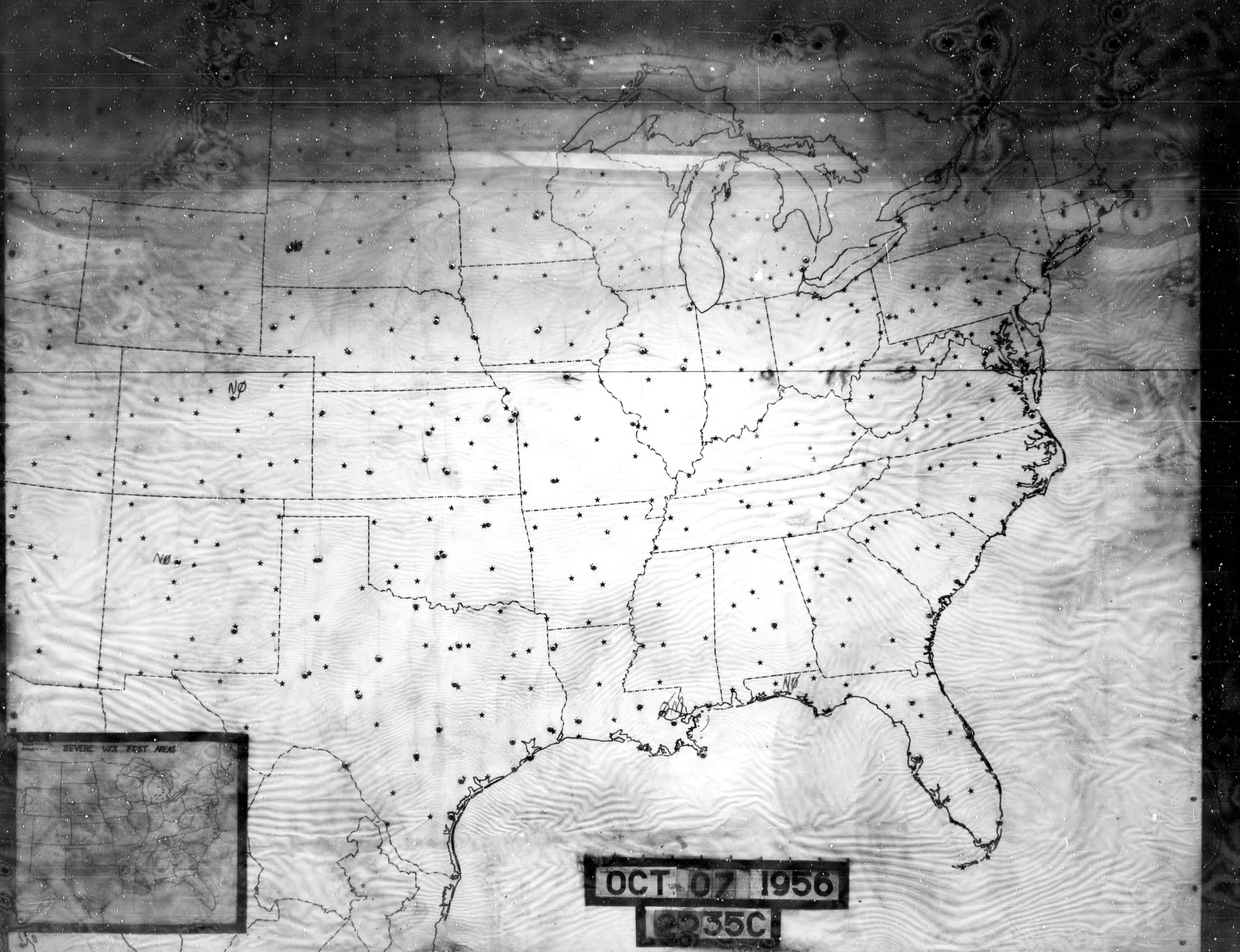
NØ
NØ
NØ
NØ
SEVERE WX FCST AREAS

OCT 07 1956

2235C

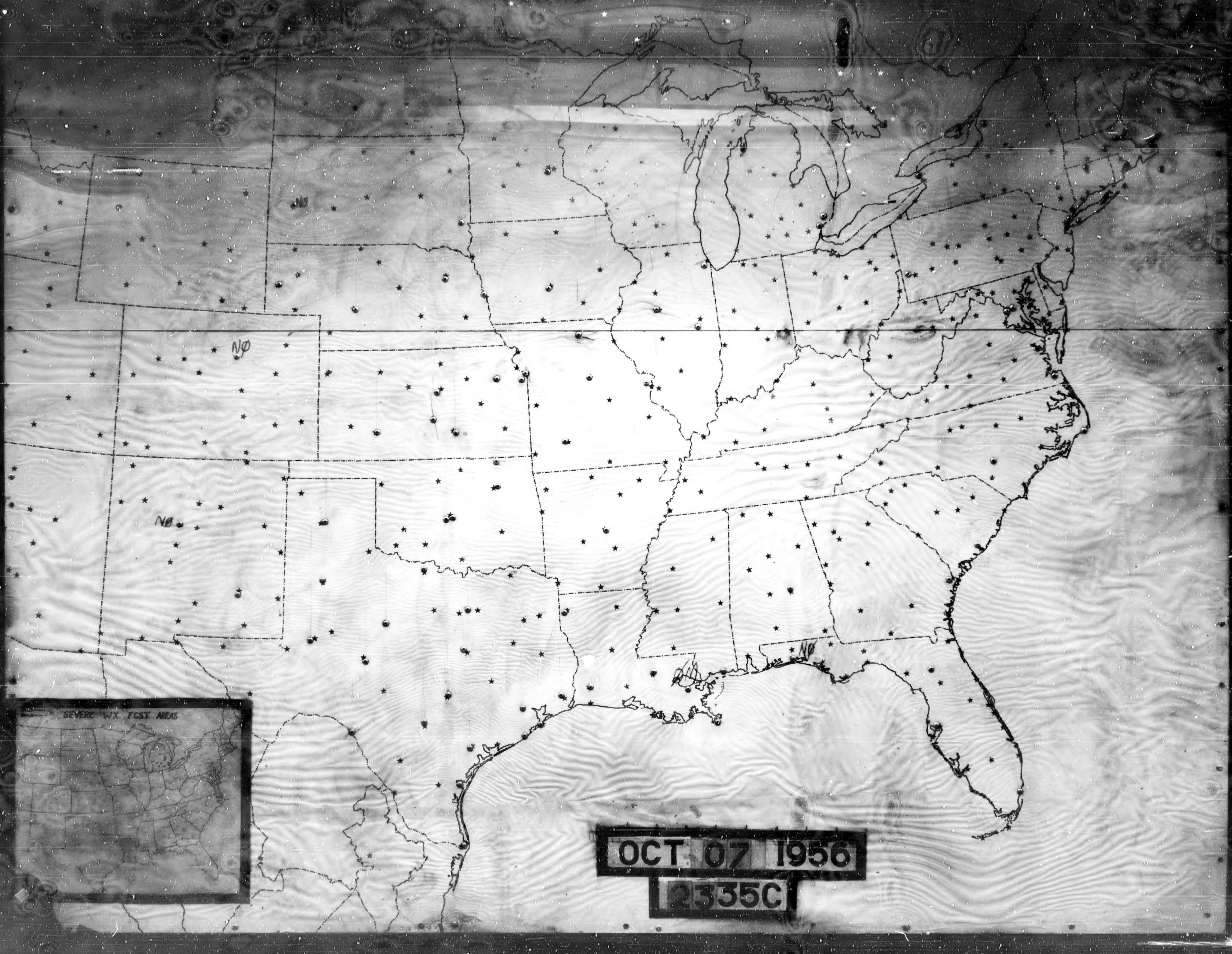
NØ
NØ
NØ
NØ
SEVERE WX FCST AREAS
OCT 07 1956
2335C

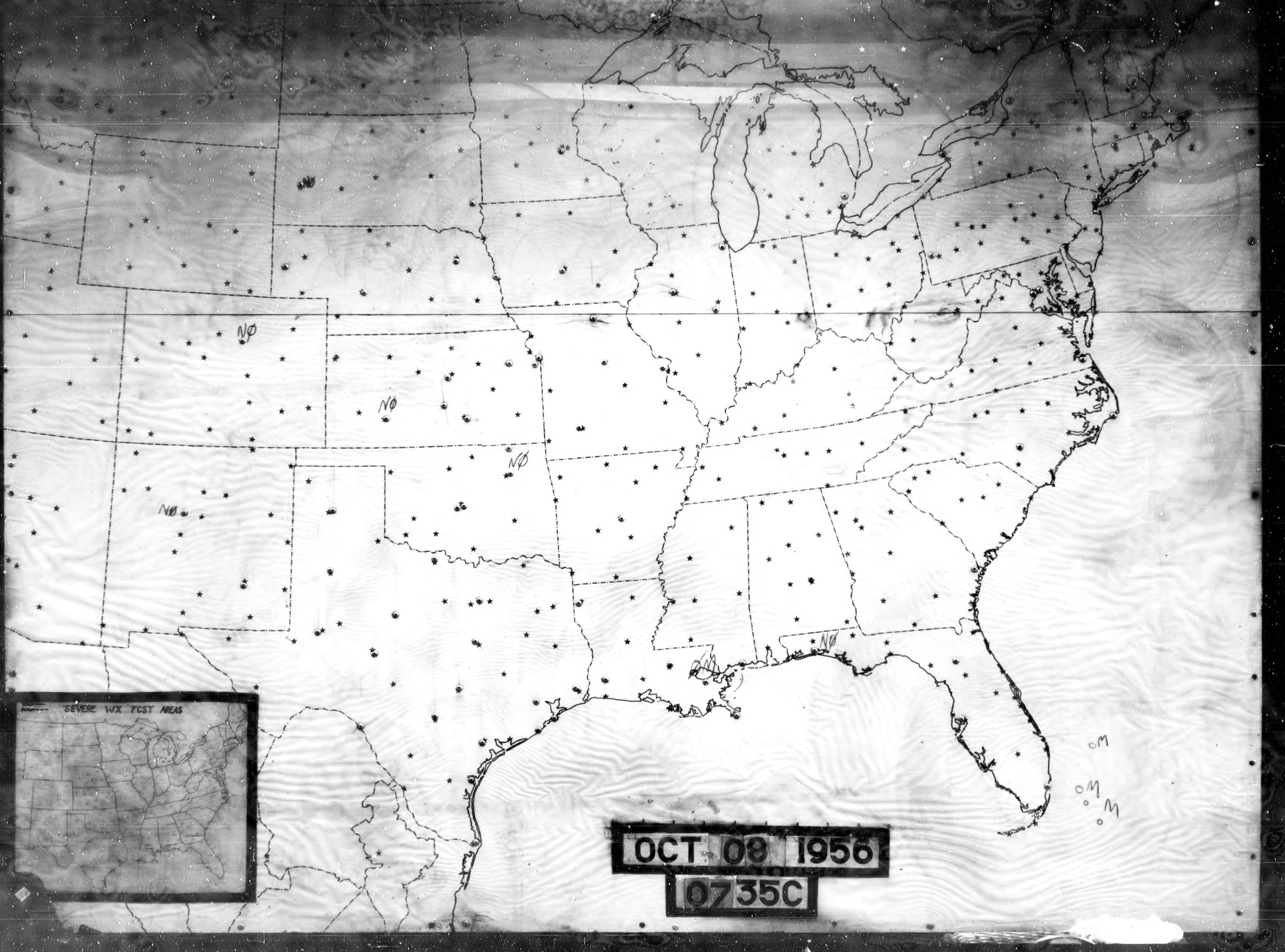
SEVERE WX FCST AREAS
N0
N0
N0
N0
N0
M
M
M

OCT 08 1956

0735C

SEVERE WX FCST AREAS
N0
N0
N0
N0
N0
N0
NE

OCT 08 1956

0935C

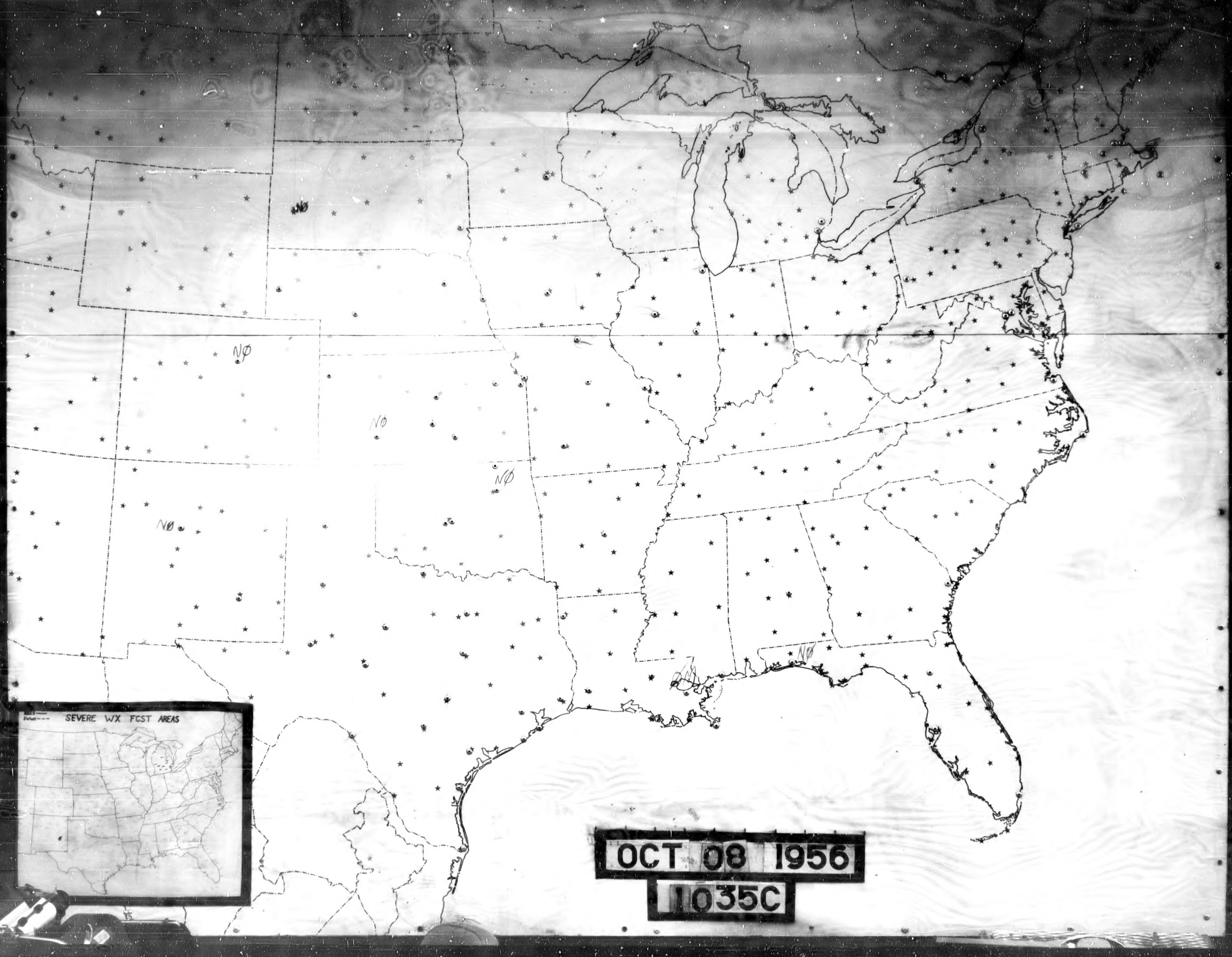
SEVERE WX FCST AREAS
N0
N0
N0
N0
N0
N0
OCT 08 1956
1035C

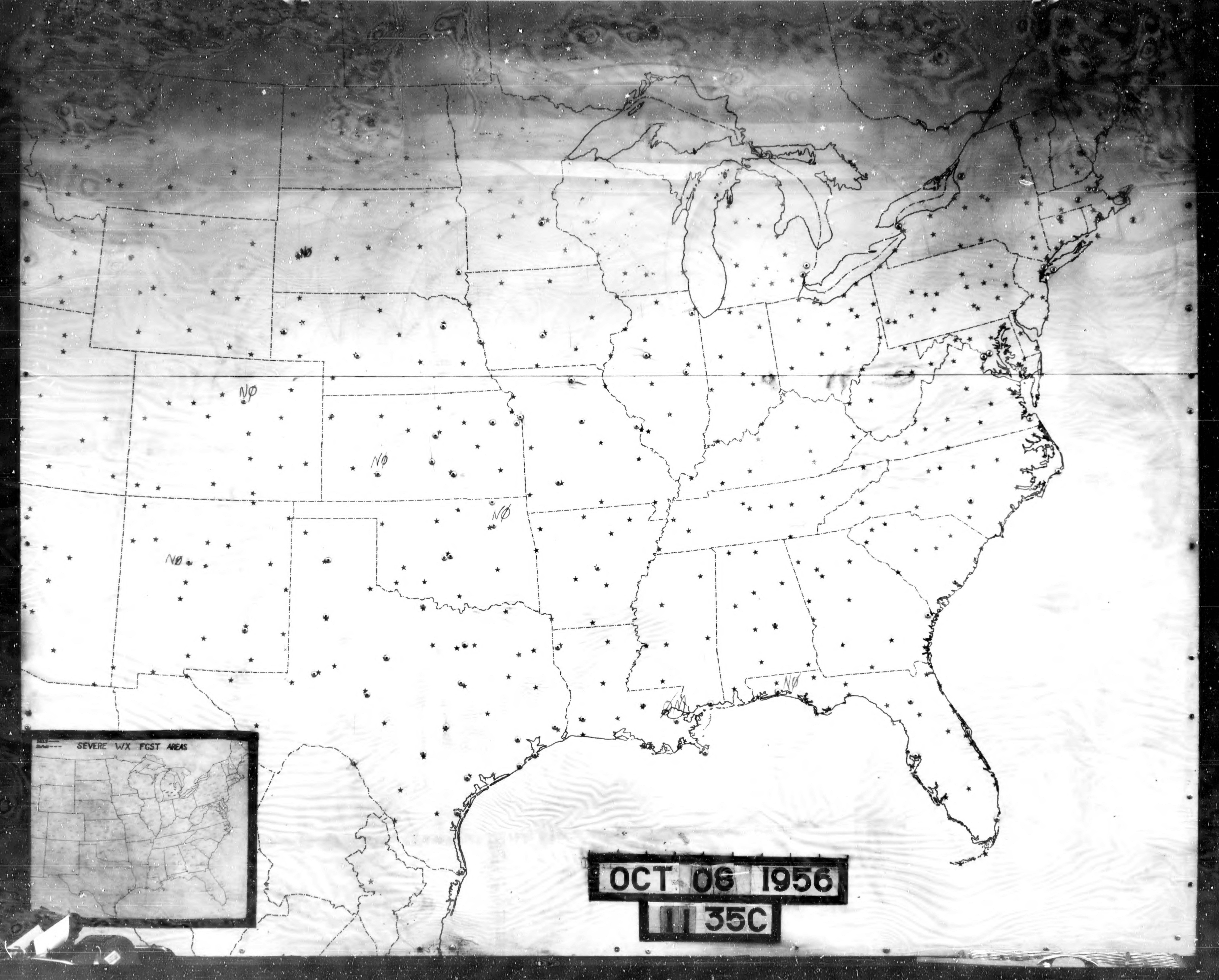
N0
N0
N0
N0
N0
N0
SEVERE WX FCST AREAS
OCT 06 1956
11 35C


SEVERE WX FCST AREAS
N0
N0
N0
N0
N0
N0

OCT 08 1956

1235C

N0
N0
N0
N0
N0
N0
N0
SEVERE WX FCST AREAS

OCT 08 1956

1335C

N0
N0
N0
N0
N0
N0
SEVERE WX FCST AREAS
OCT 08 1956
1435C

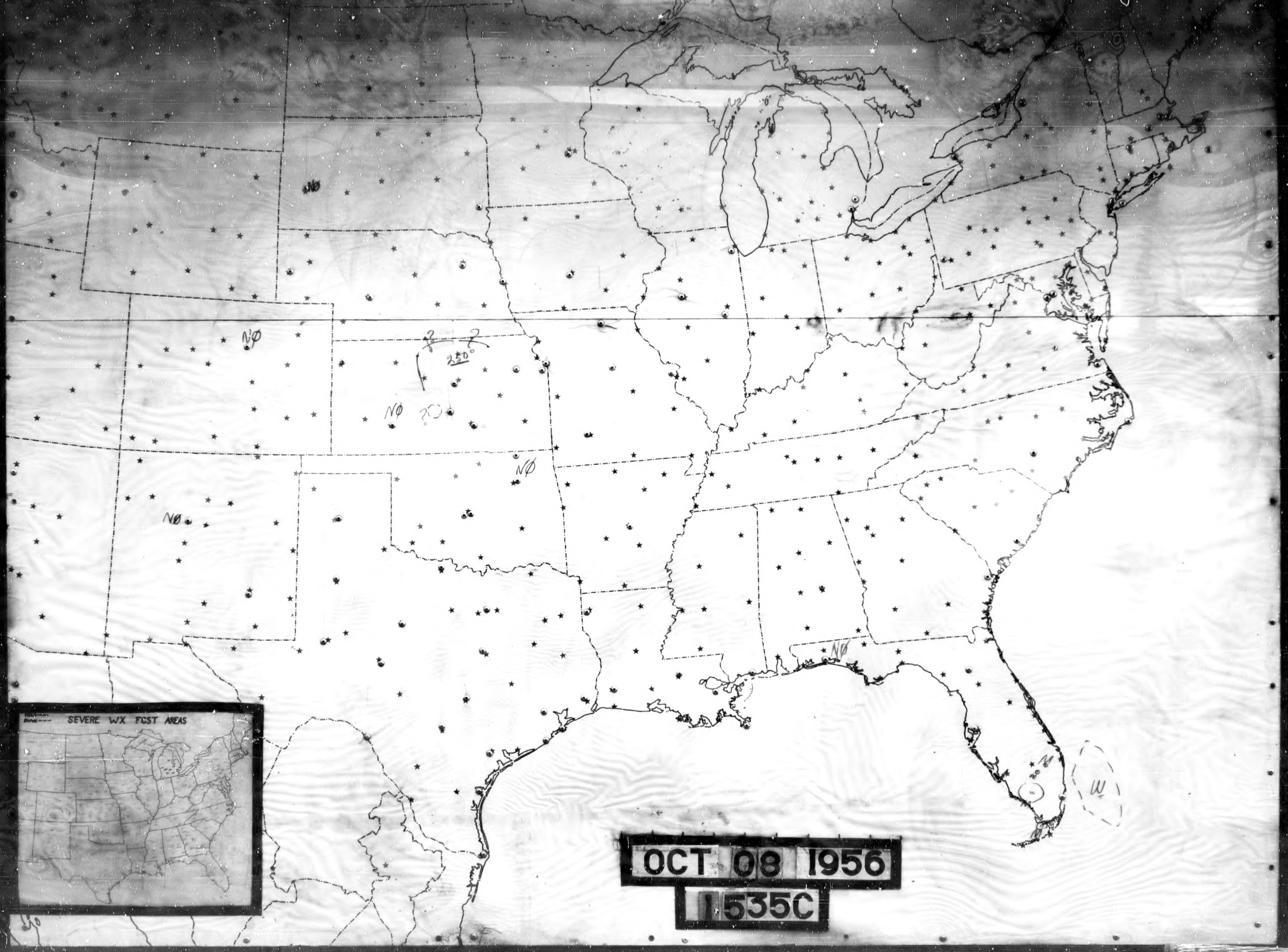
SEVERE WX FCST AREAS
N0
N0
N0
N0
N0
N0
250

OCT 08 1956

1535C

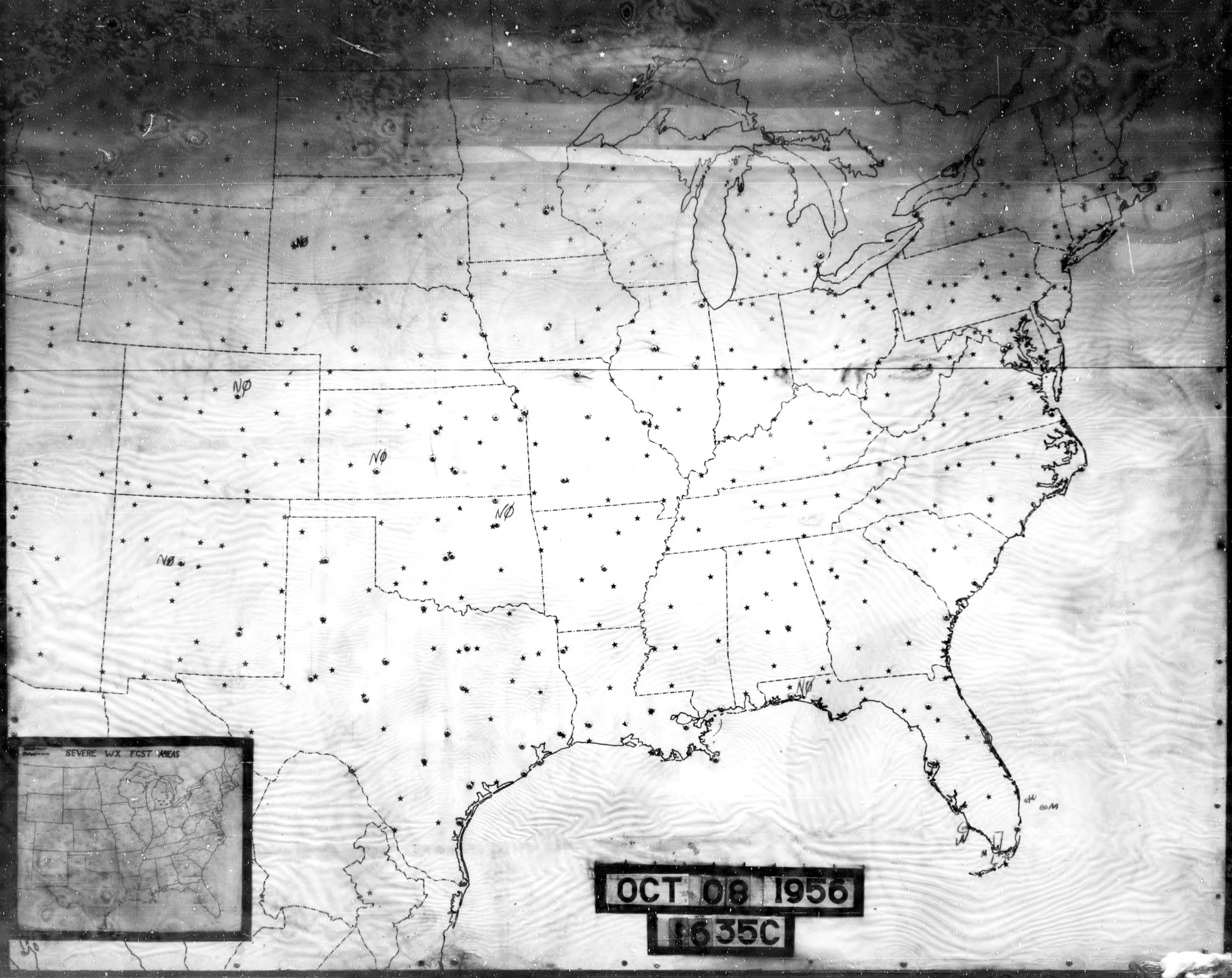
SEVERE WX FCST AREAS
N0
N0
N0
N0
N0
N0
OCT 08 1956
1635C

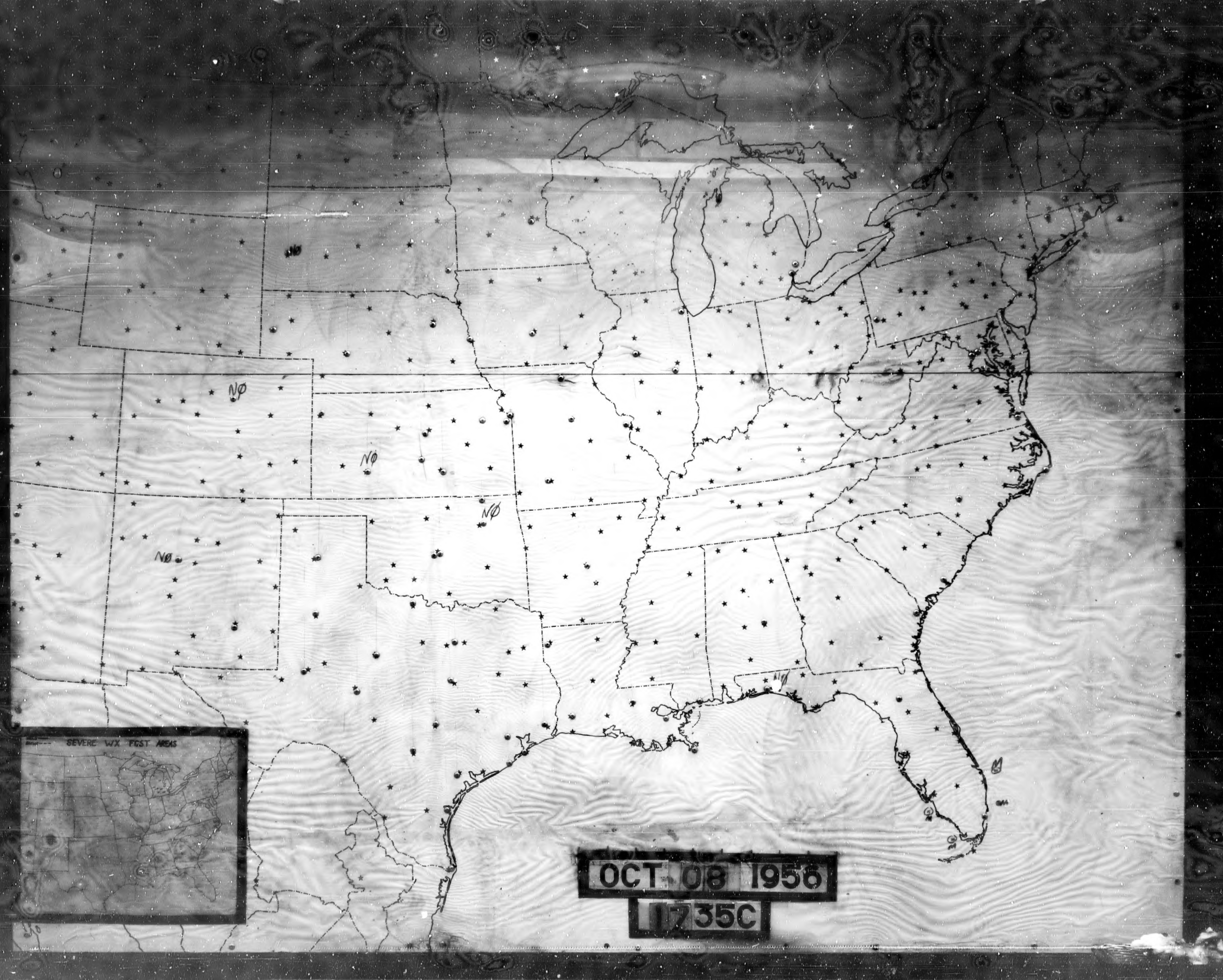
N0
N0
N0
N0
SEVERE WX FCST AREAS
OCT 08 1956
1735C

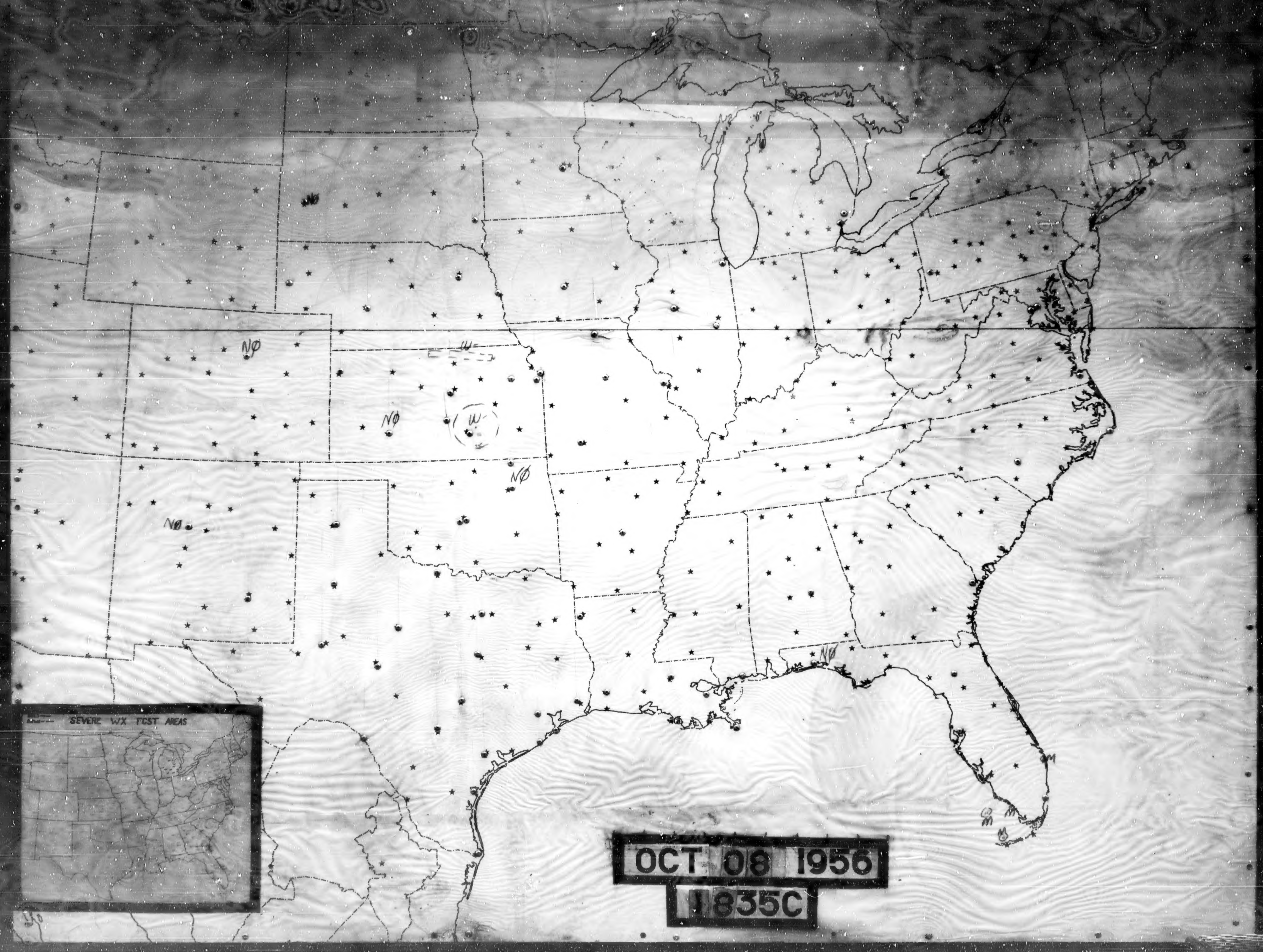
SEVERE WX FCST AREAS
NØ
NØ
NØ
NØ
NØ
NØ
W
W
OCT 08 1956
1835C

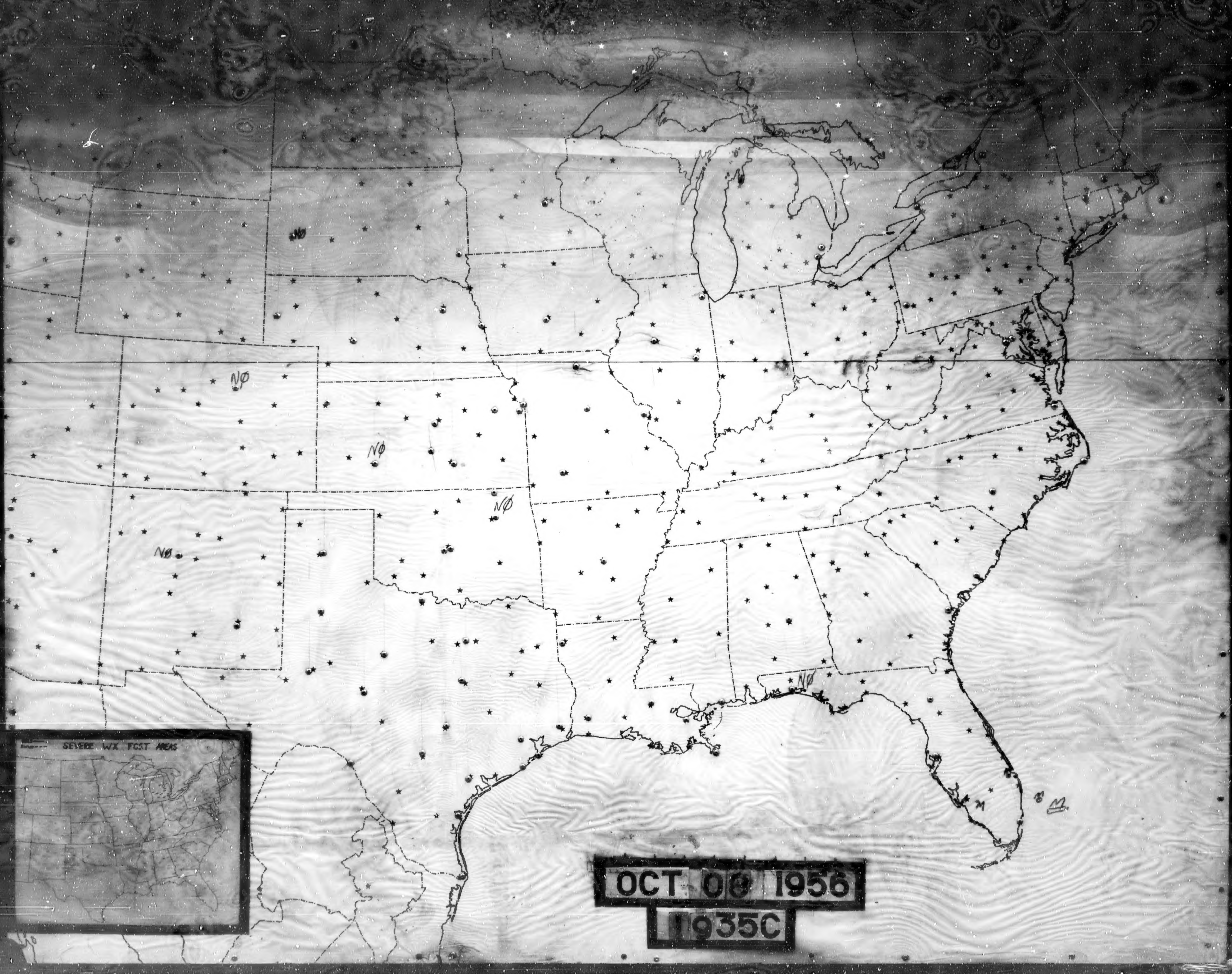
N0
N0
N0
N0
N0
N0
M
M
SEVERE WX FCST AREAS

OCT 08 1956

1935C

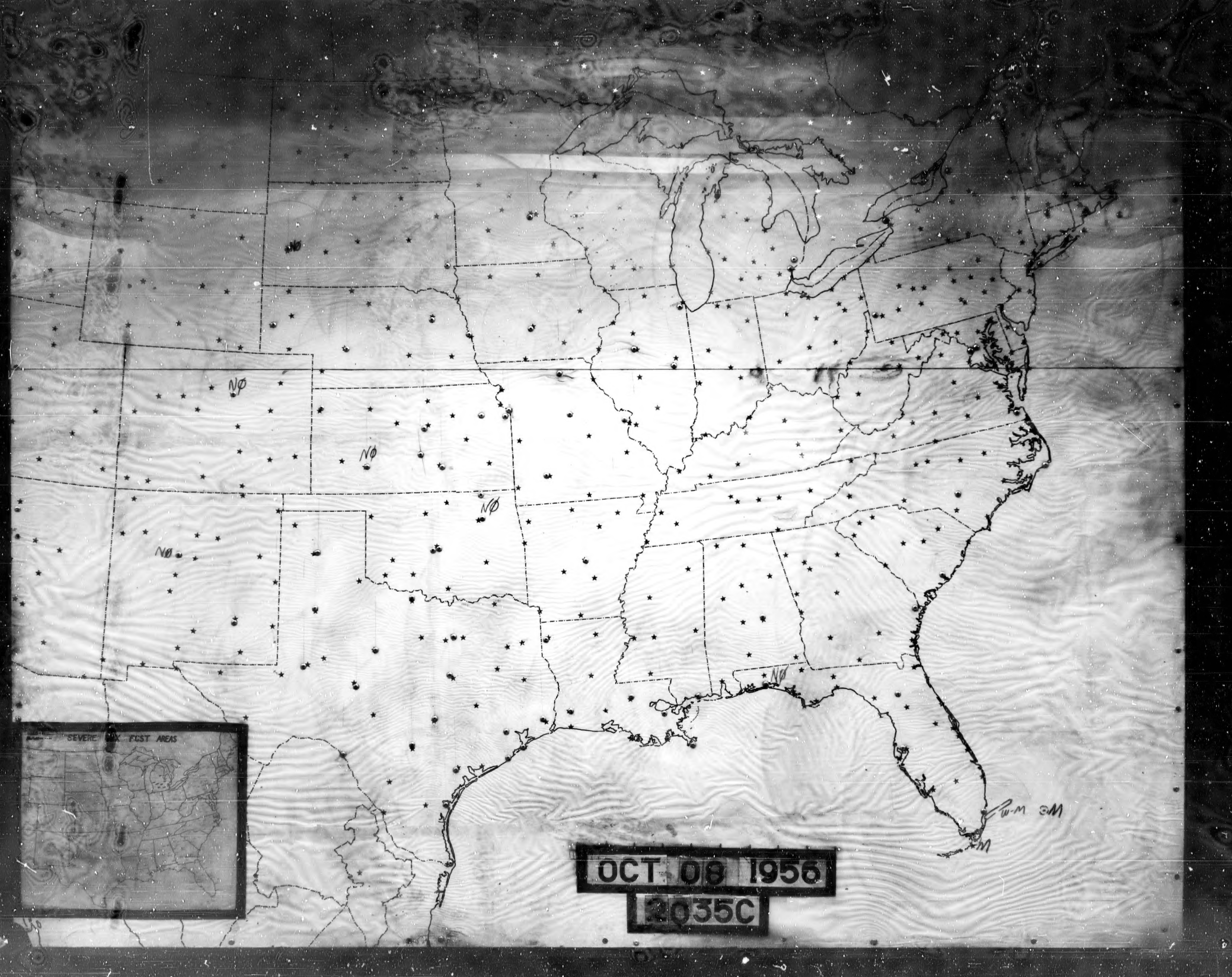
SEVERE WX FCST AREAS
NØ
NØ
NØ
NØ
NØ
W-M
M
M

OCT 08 1956

2035C

SEVERE WX FCST AREAS
N0
N0
N0
N0
N0
N0
N0
W
200
W
W
M
250-300
M
OCT 08 1956
2135C

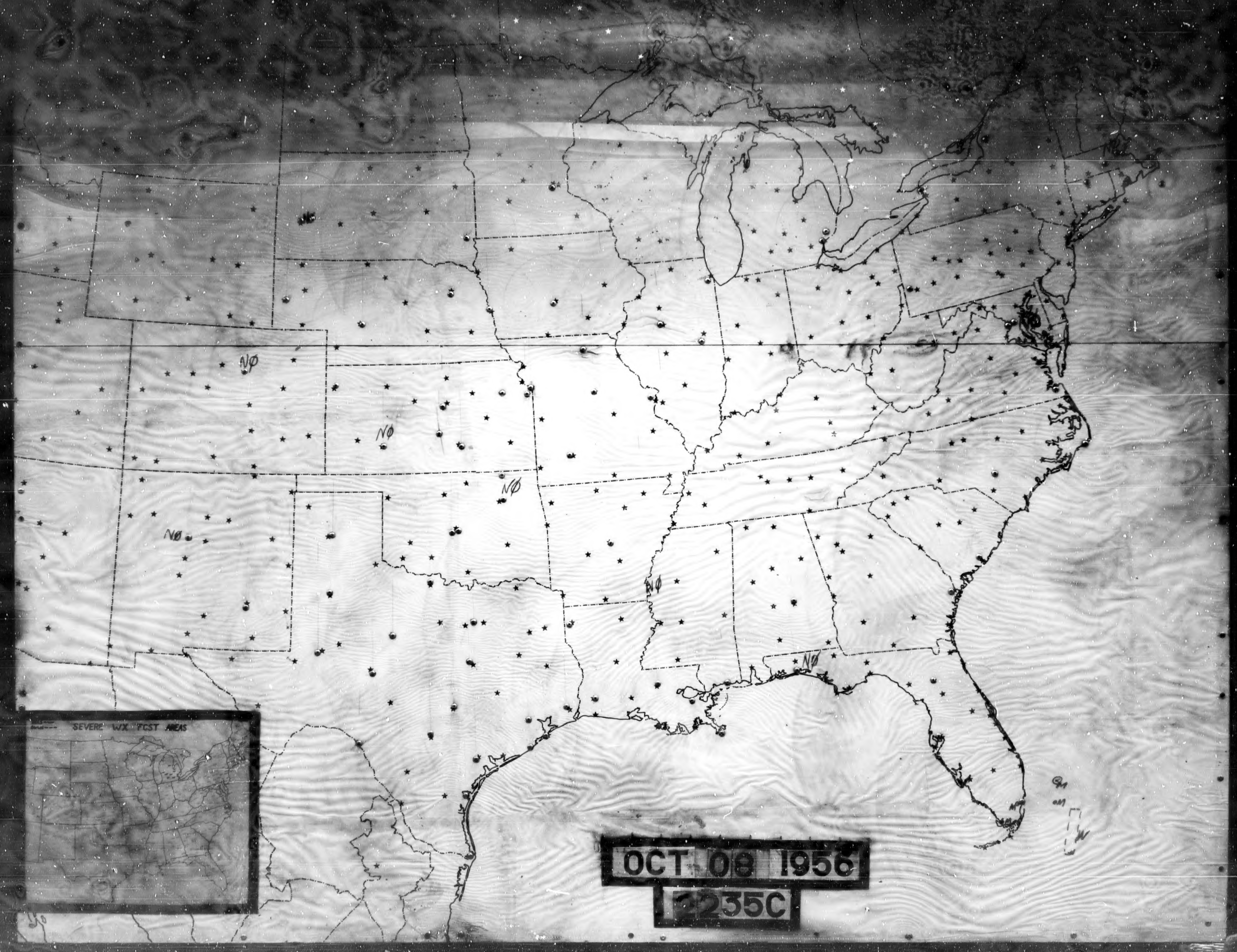
SEVERE WX FCST AREAS
N0
N0
N0
N0
N0
N0
OCT 08 1956
2235C

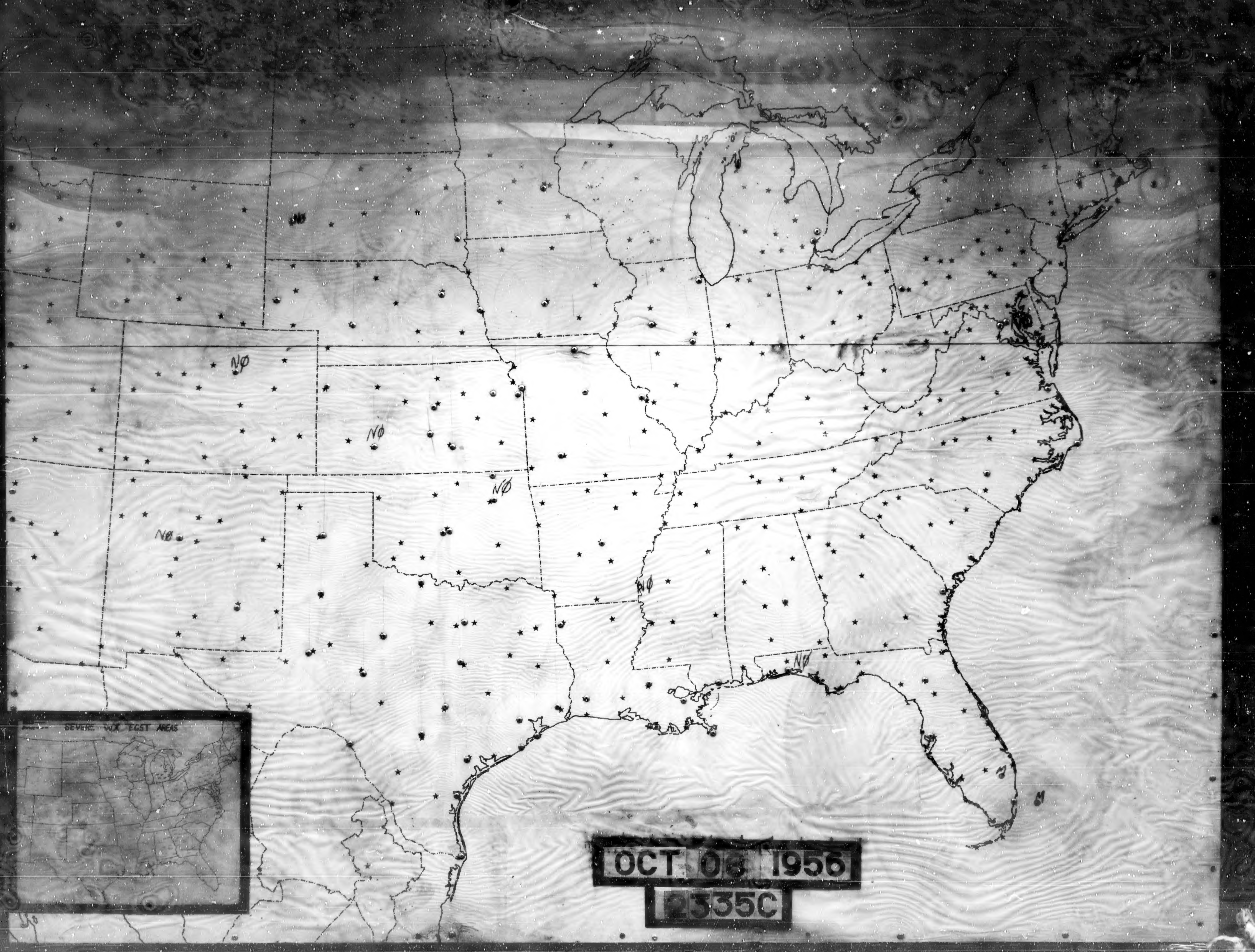
SEVERE WX FCST AREAS
N0
N0
N0
N0
N0
N0
OCT 08 1956
2335C

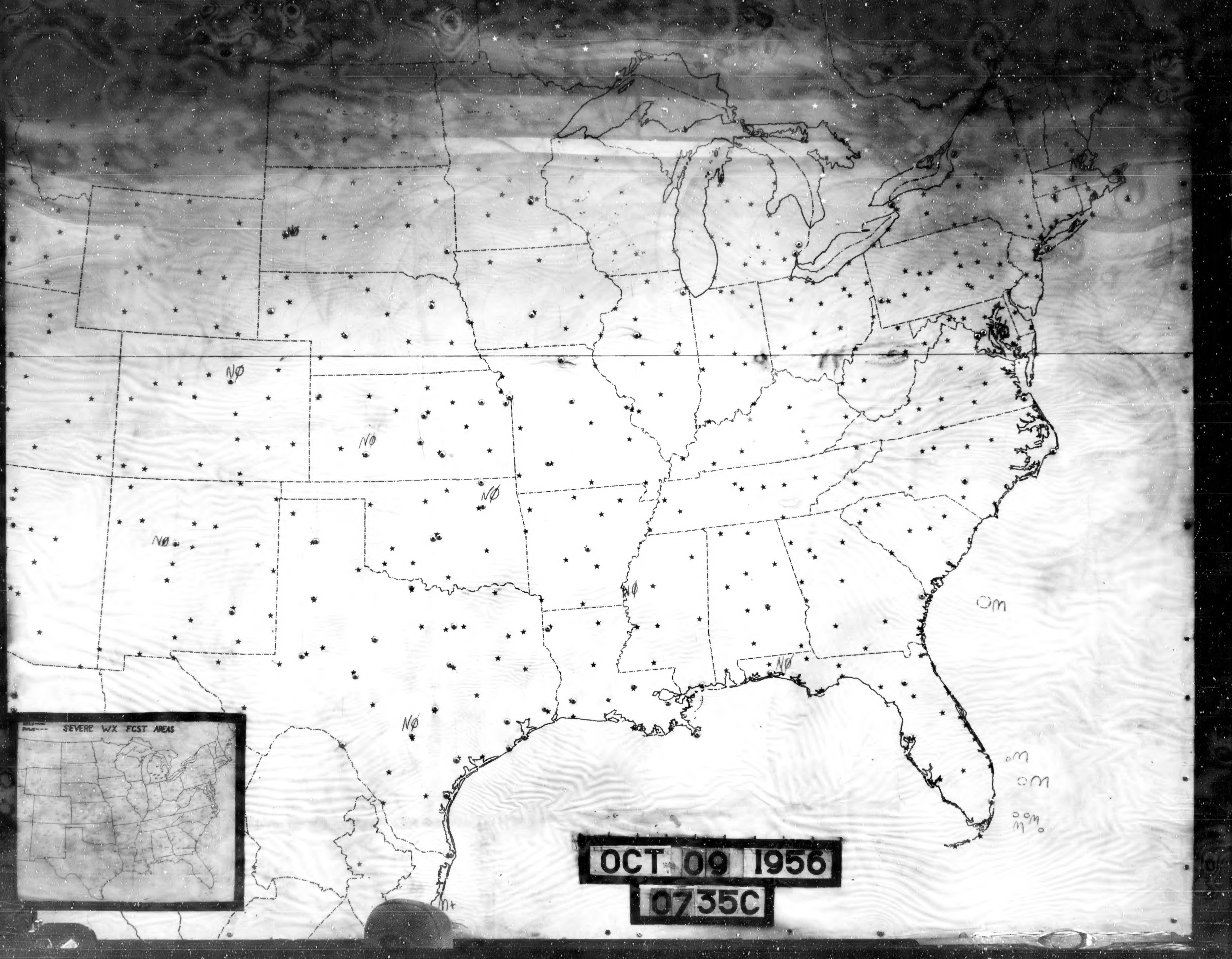
SEVERE WX FCST AREAS
N0
N0
N0
N0
N0
N0
N0
N0
OM
M+

OCT 09 1956

0735C

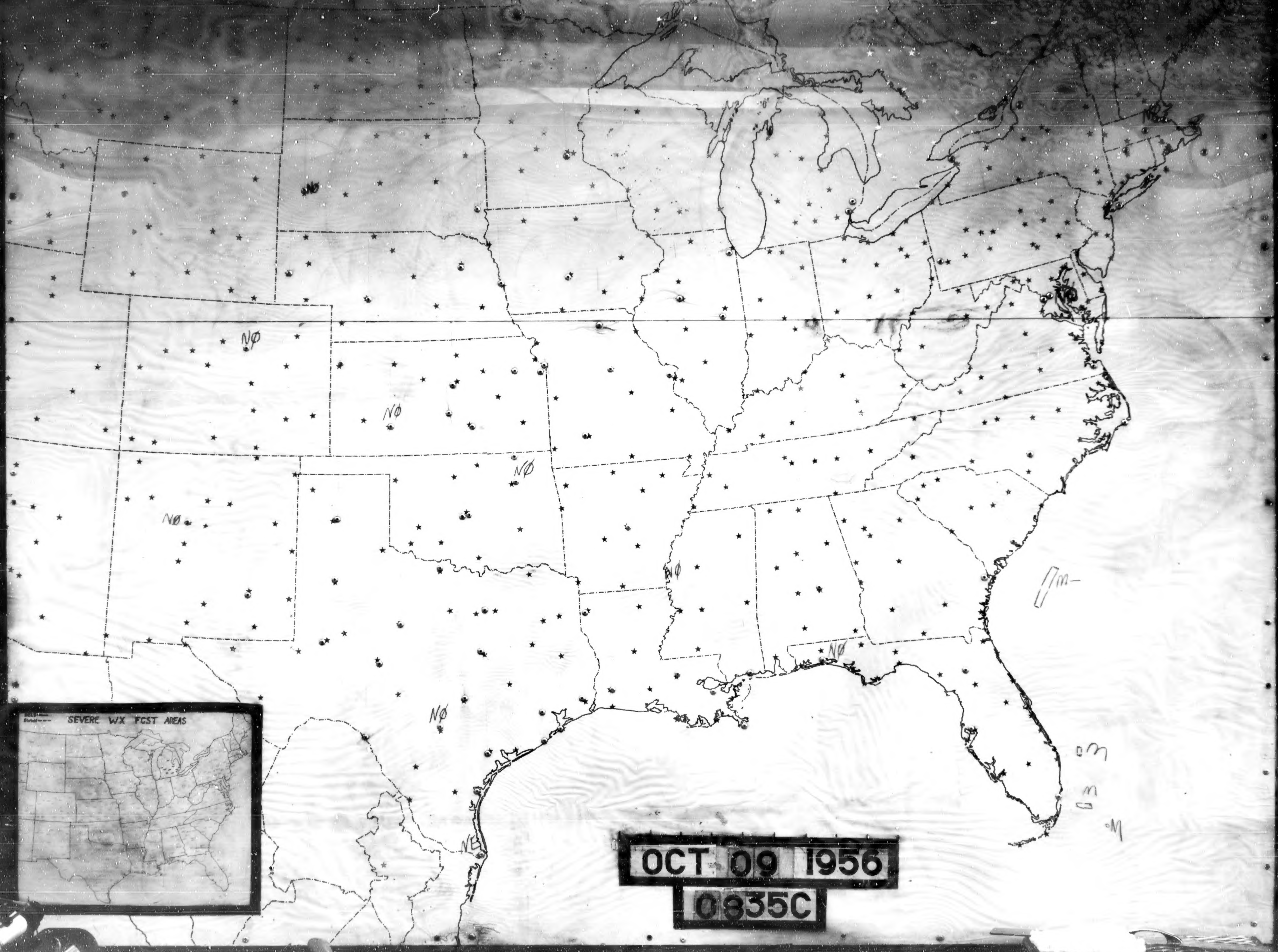

OCT 09 1956

0835C

SEVERE WX FCST AREAS
N0
N0
N0
N0
N0
N0
N0
N0
NB

N0
N0
N0
N0
N0
N0
N0
N0
N0
NE
N0
SEVERE WX FCST AREAS
OCT 09 1956
1035C

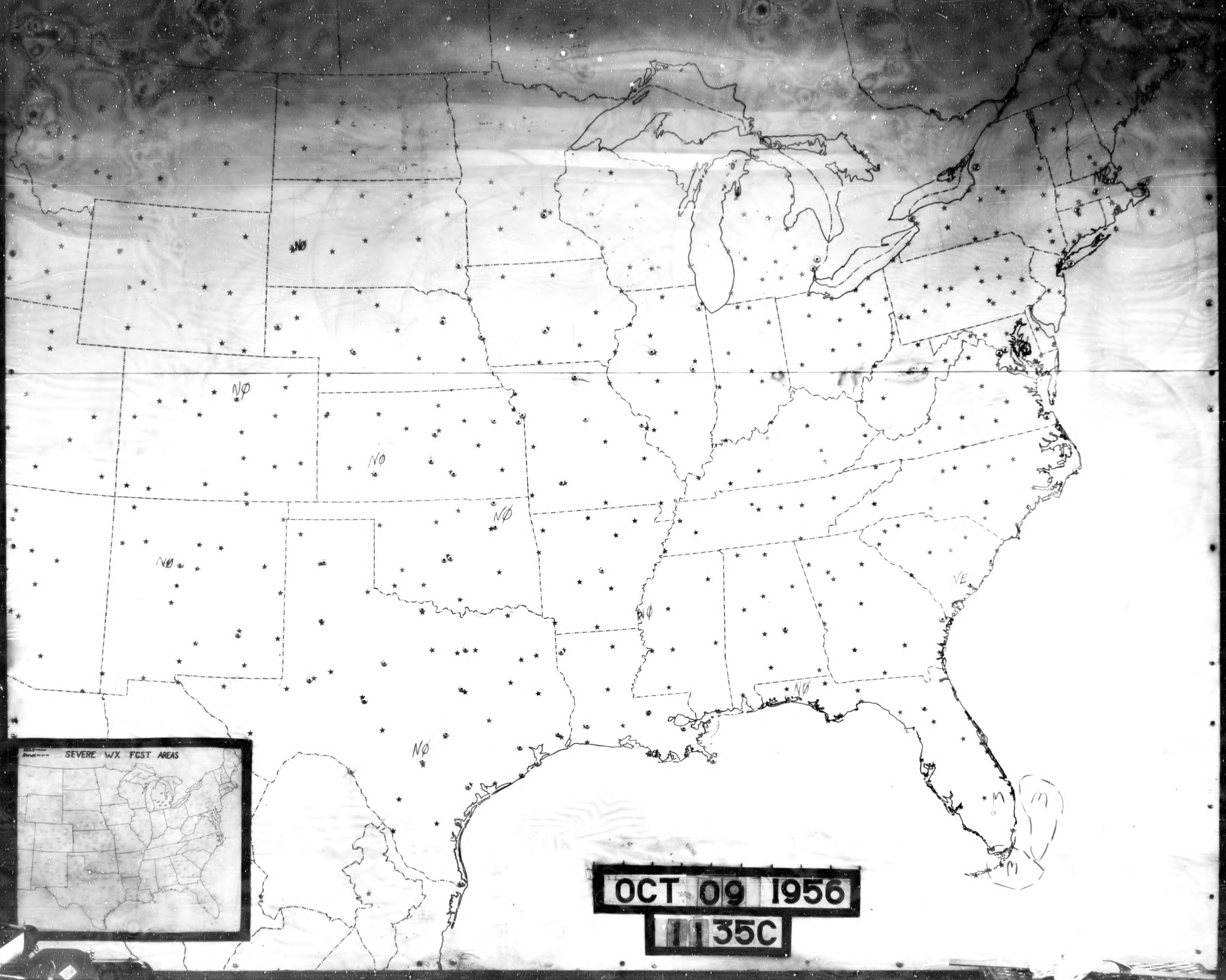
SEVERE WX FCST AREAS
N0
N0
N0
N0
N0
N0
N0
N0
N0
NE
M
M
M

OCT 09 1956

1135C

SEVERE WX FCST AREAS
N0
N0
N0
N0
N0
N0
N0
N0
N0
M
M
M
OCT 09 1956
1235C

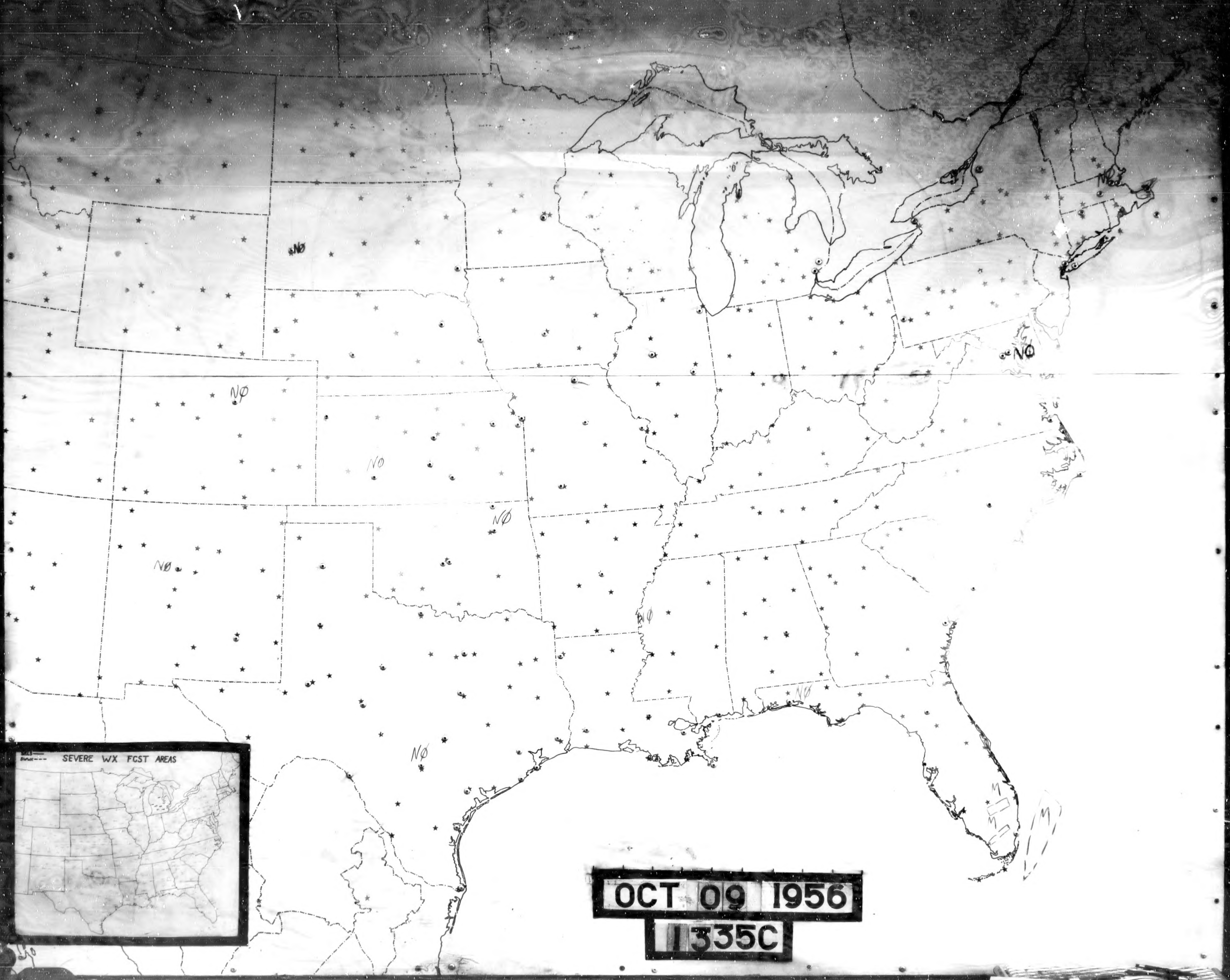
SEVERE WX FCST AREAS
N0
N0
N0
N0
N0
N0
N0
N0
N0
N0
M
M

OCT 09 1956

1335C

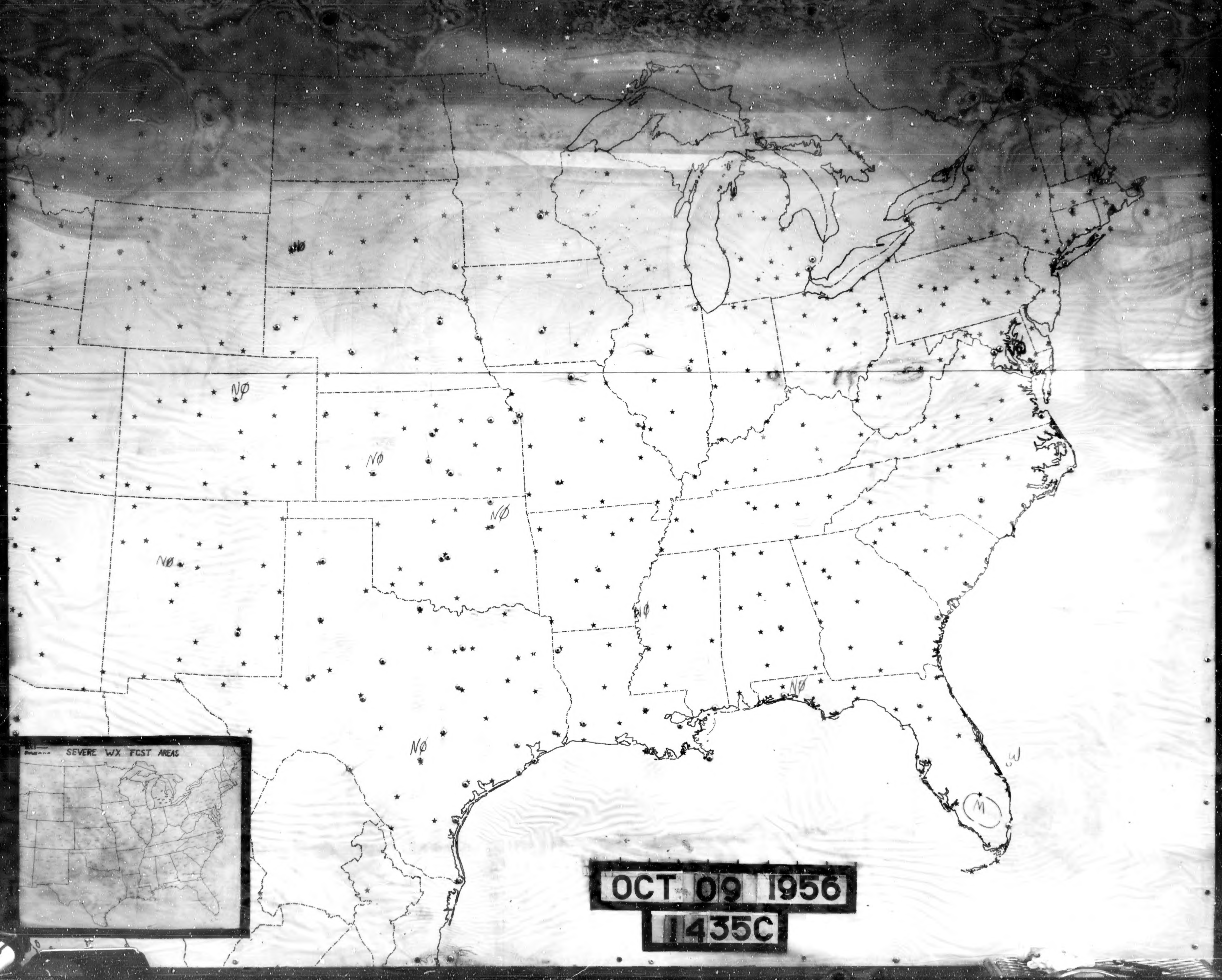
SEVERE WX FCST AREAS
NØ
NØ
NØ
NØ
NØ
NØ
NØ
NØ
NØ
W
M
OCT 09 1956
1435C

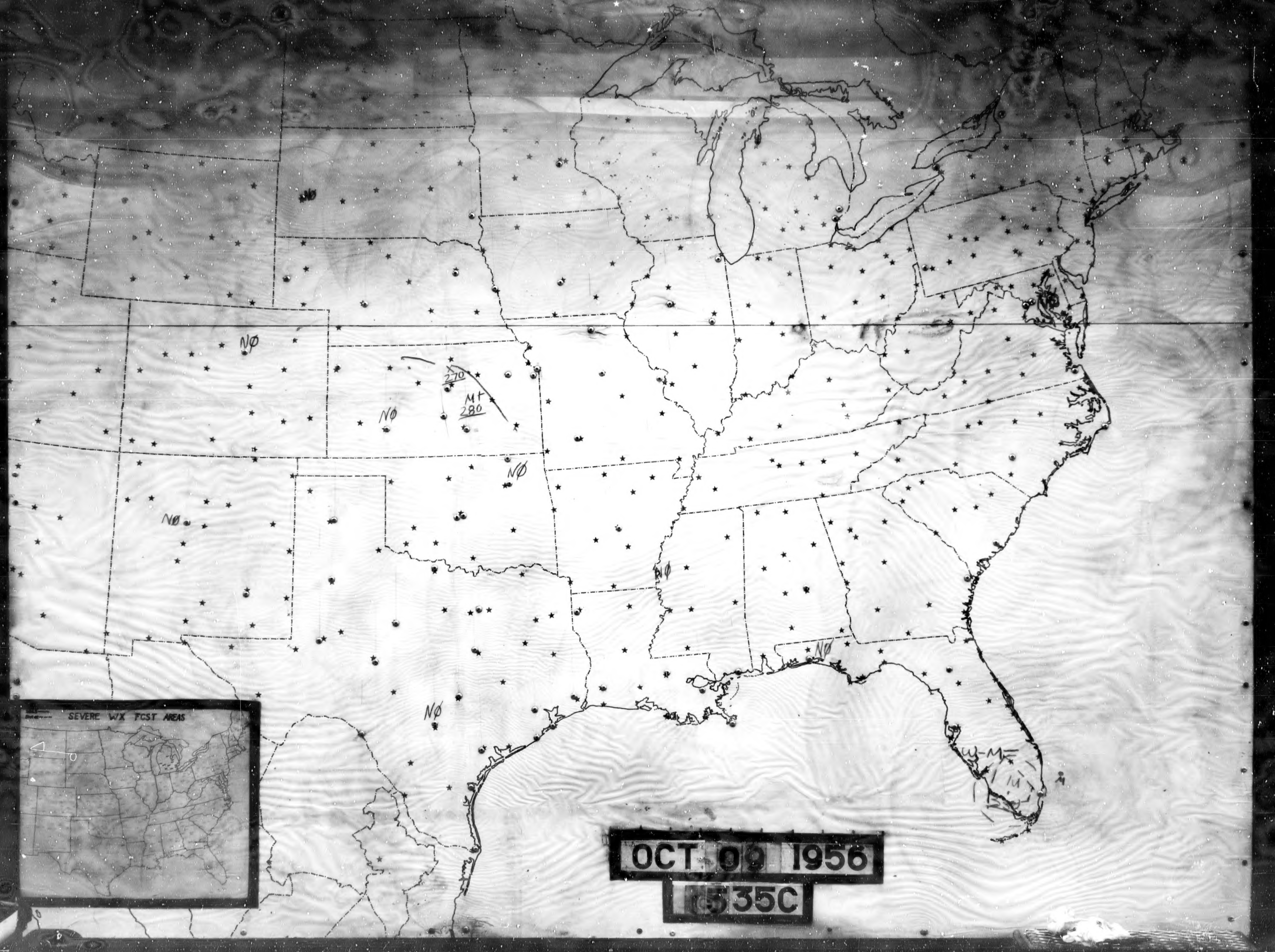
N0
X
270
Mt
280
N0
N0
N0
N0
N0
N0
M
SEVERE WX FCST AREAS

OCT 09 1956

0535C

SEVERE WX FCST AREAS
NØ
NØ
NØ
NØ
NØ
NØ
NØ
NØ

OCT 09 1956

1635C

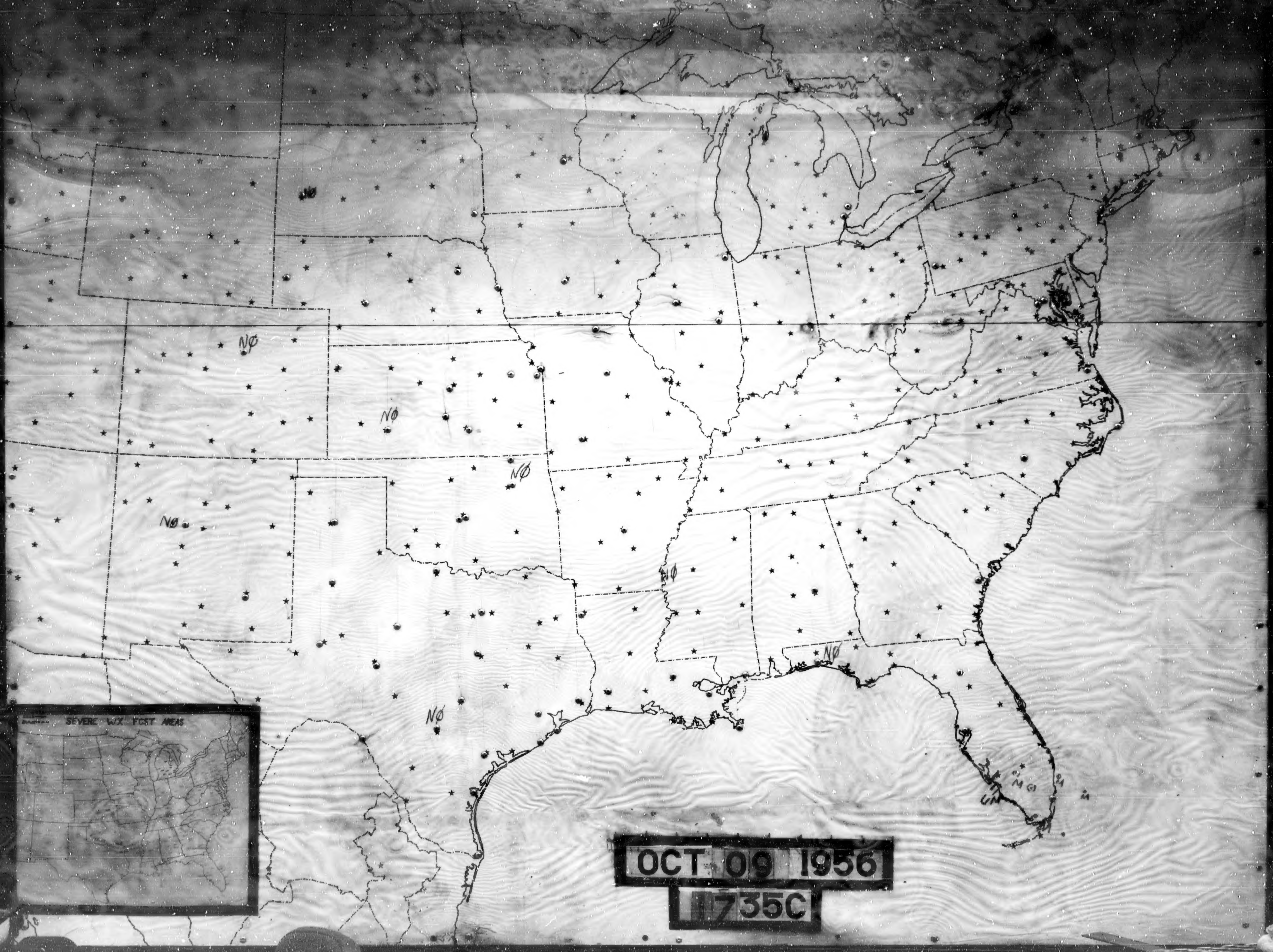
SEVERE WX FCST AREAS
N0
N0
N0
N0
N0
N0
N0
OCT 09 1956
1735C

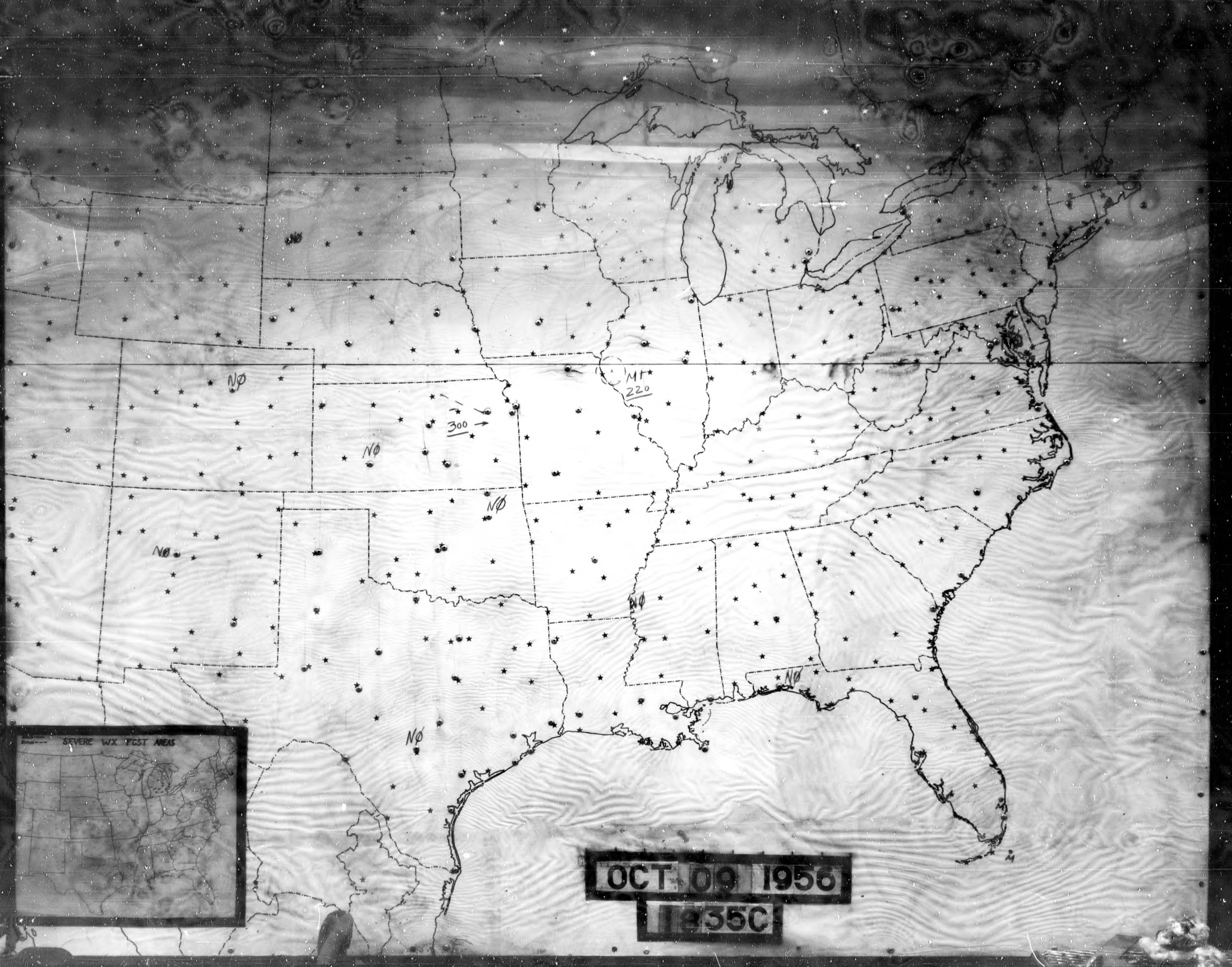
N0
N0
N0
N0
N0
N0
N0
N0
MT
220
300
SEVERE WX FCST AREAS

OCT 09 1956

1855C

SEVERE WX FCST AREAS
N0
N0
N0
N0
N0
N0
N0
N0
M
OCT 09 1956
1935C

SEVERE WX FCST AREAS
N0
N0
N0
N0
N0
N0
N0

OCT 09 1956

2035C

SEVERE WX FCST AREAS
N0
N0
N0
N0
N0
N0
N0
M-H
20
M-
300-380
M-
10
300-400
M
W
OCT 09 1956
2135C

SEVERE WX FCST AREAS
NO
NO
NO
NO
NO
NO
NO
M-H
20
M-
300-380
M-
10
300-400
M
WO
OCT 09 1956
2135C

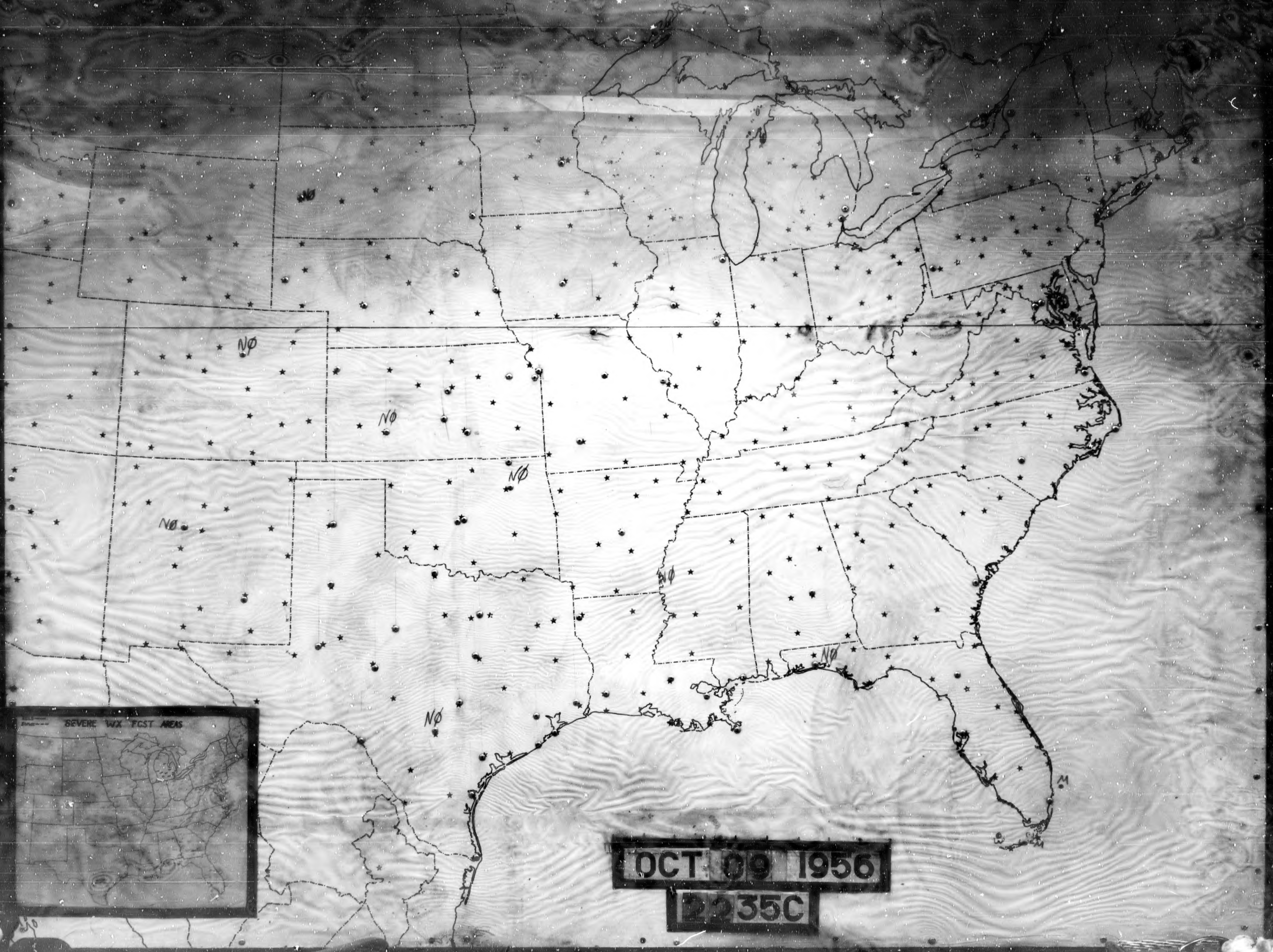
N0
N0
N0
N0
N0
N0
N0
N0
SEVERE WX FCST AREAS

OCT 09 1956

2235C

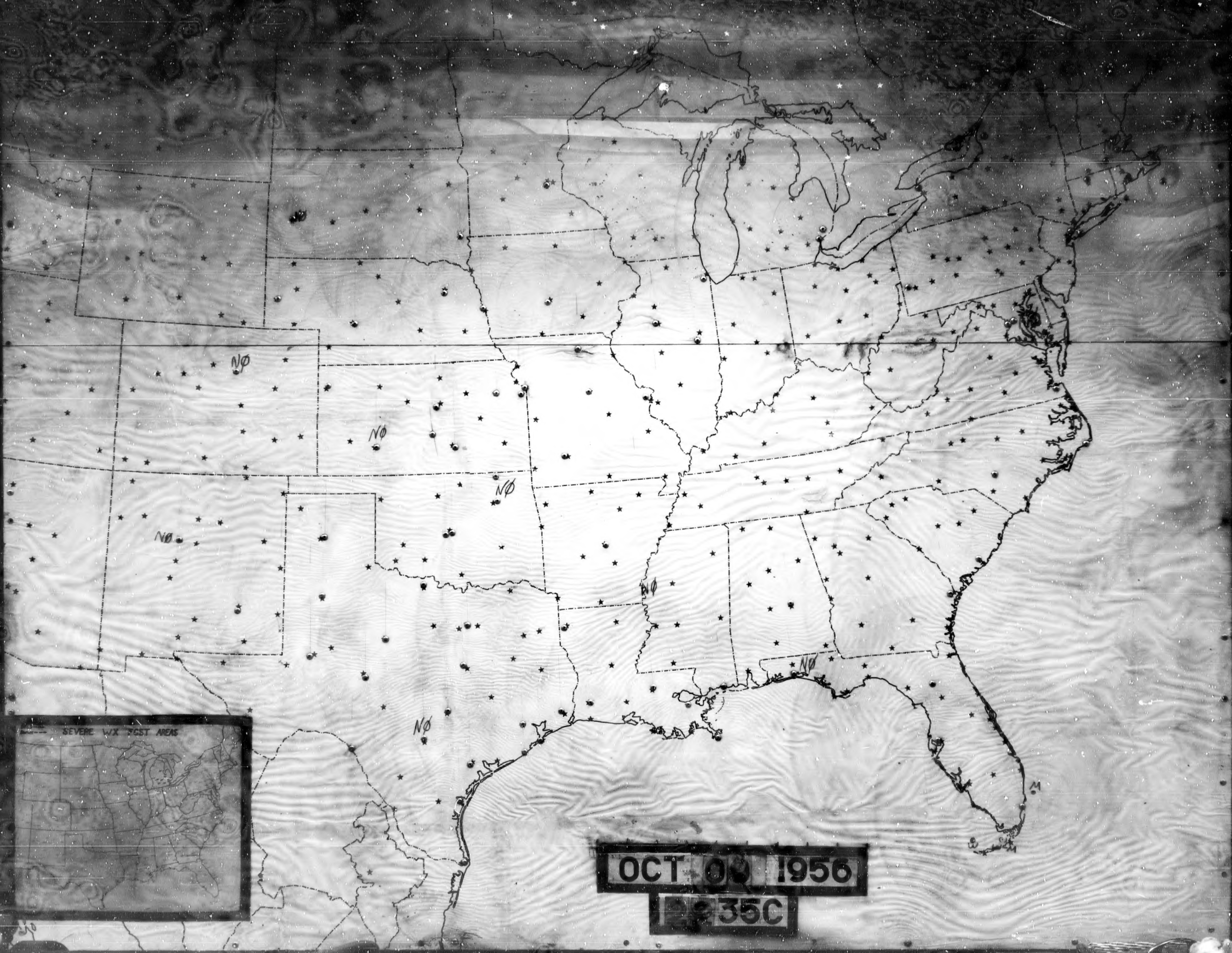
N0
N0
N0
N0
N0
N0
N0
SEVERE WX FCST AREAS

OCT 09 1956

[illegible]235C

N0
N0
N0
N0
N0
N0
N0
SEVERE WX FCST AREAS
OCT 09 1956
2335C

SEVERE W/X FCST AREAS
N0
N0
N0
N0
N0
N0
N0
N0
OCT 09 1956
2335C

SEVERE WX FCST AREAS
N0
N0
N0
N0
N0
N0
N0

OCT 10 1956

0735C

SEVERE WX FCST AREAS
N0
N0
N0
N0
N0
N0
N0
OCT 10 1956
0835C

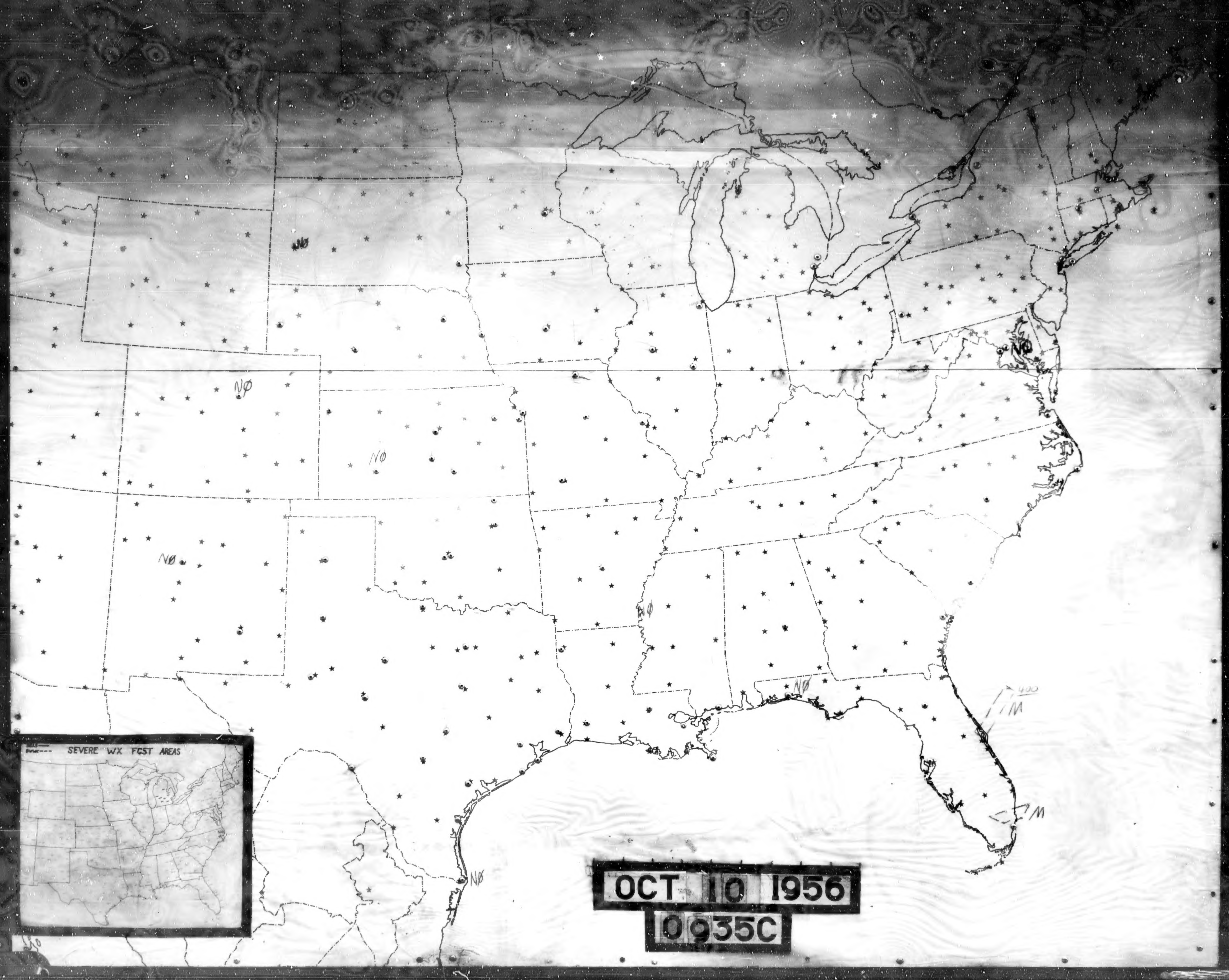
SEVERE WX FCST AREAS
NØ
NØ
NØ
NØ
NØ
NØ
NØ
NØ
400
M
M
OCT 10 1956
0935C



SEVERE WX FCST AREAS
N0
N0
N0
N0
N0
N0
N0
N0

OCT 10 1956

1035C

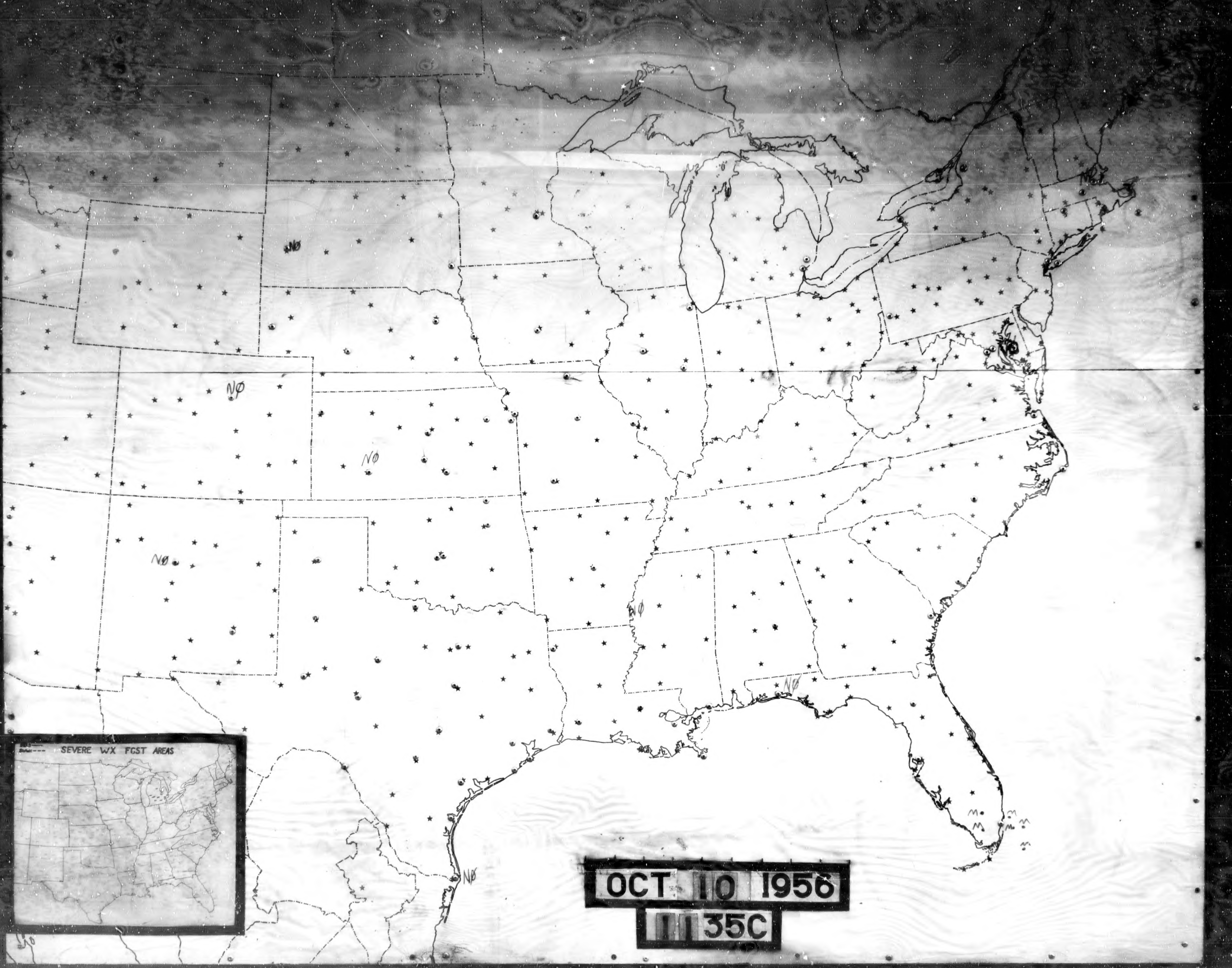
N0
N0
N0
N0
N0
N0
N0
SEVERE WX FCST AREAS
OCT 10 1956
1135C

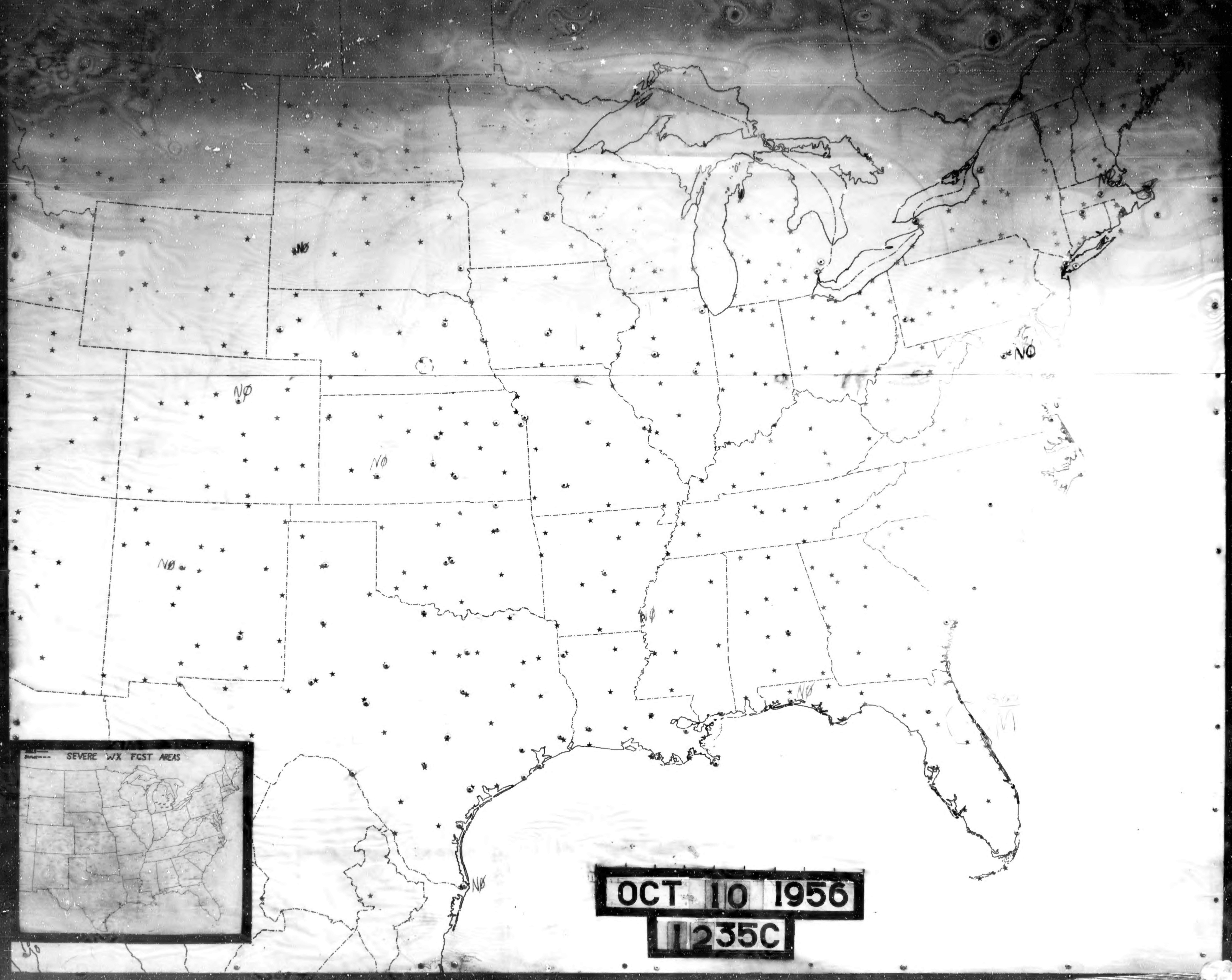
SEVERE WX FCST AREAS
N0
N0
N0
N0
N0
N0
N0
N0

OCT 10 1956

1235C

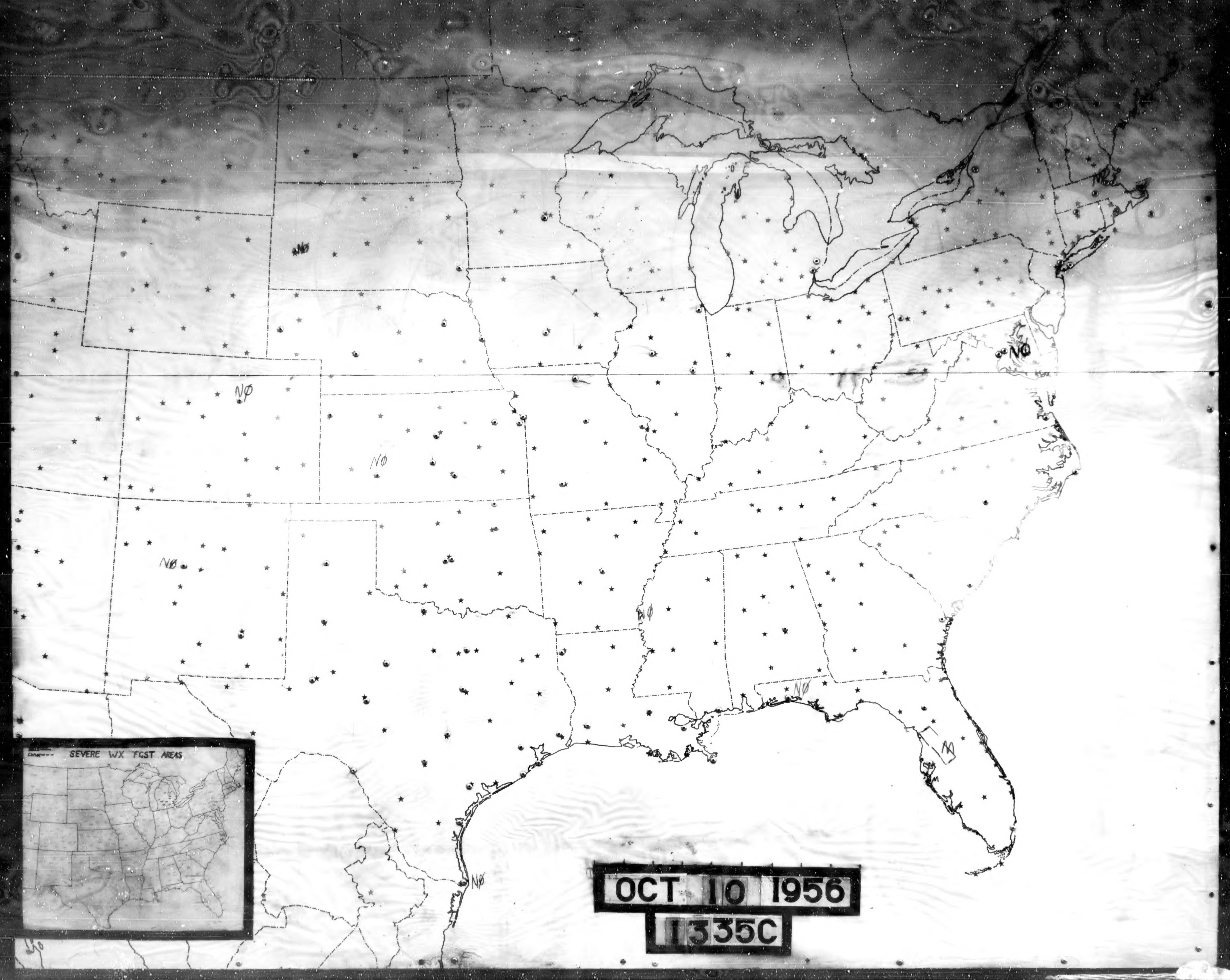
SEVERE WX FCST AREAS
N0
N0
N0
N0
N0
N0
N0
N0
N0
N0

OCT 10 1956

1335C

N0
N0
N0
N0
N0
N0
N0
N0
SEVERE WX FCST AREAS

OCT 10 1956

1435C

SEVERE WX FCST AREAS
N0
N0
N0
N0
N0
NE
N0
N0
N0
M
M
M
OCT 10 1956
1535C

N0
N0
N0
N0
NE
N0
N0
N0
M
M
M
M
SEVERE WX FCST AREAS

OCT 10 1956

1635C

NØ
NØ
NØ
NØ
NE
NØ
NØ
NØ
M
M
M
SEVERE WX TEST AREAS
OCT 10 1956
1735C

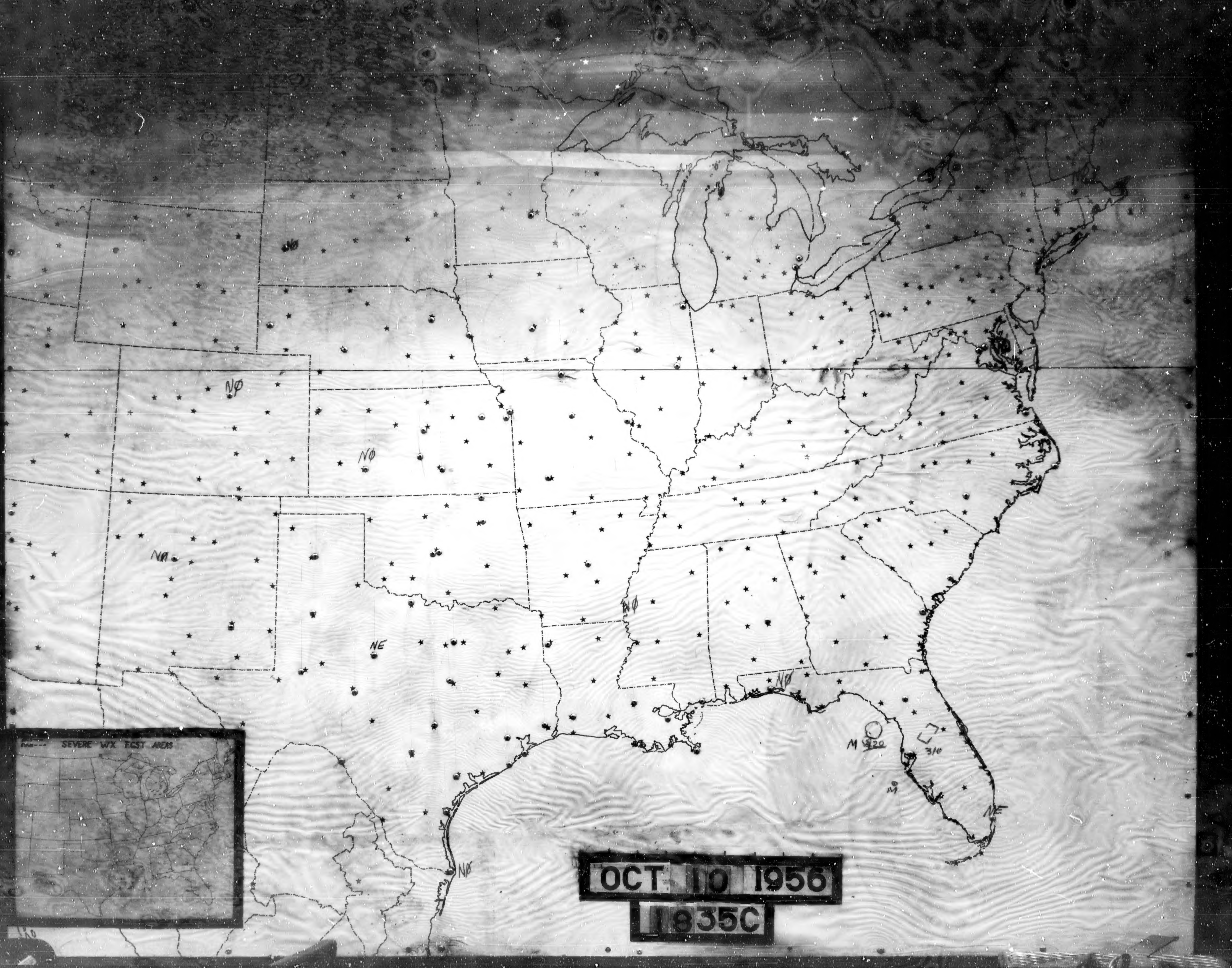
SEVERE WX FCST AREAS
NØ
NØ
NØ
NA
NE
NØ
NØ
NØ
M
3/10
NE
OCT 10 1956
1835C

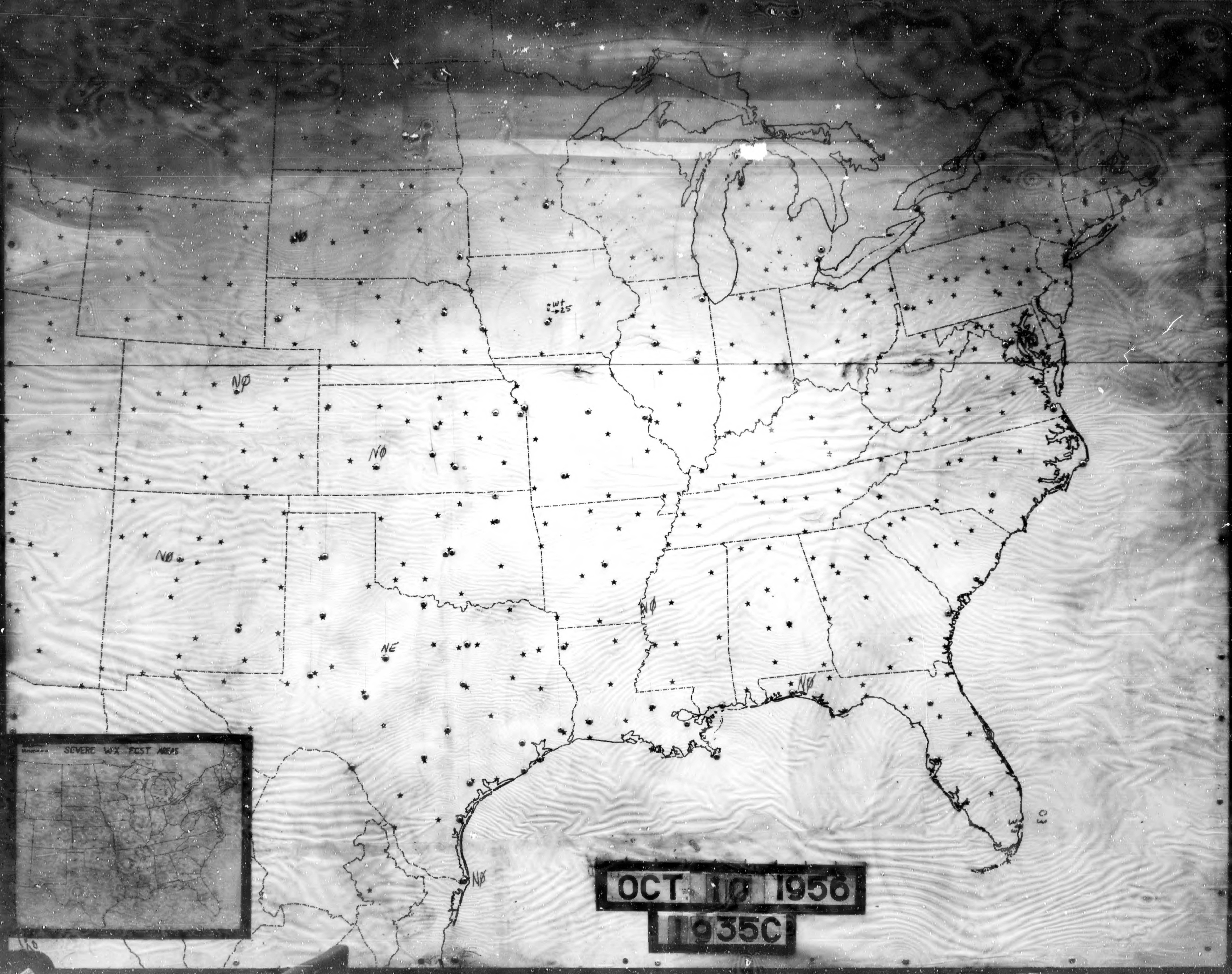

N0
N0
N0
N0
NE
N0
N0
N0
SEVERE WX FCST AREAS

OCT 10 1956

1935C

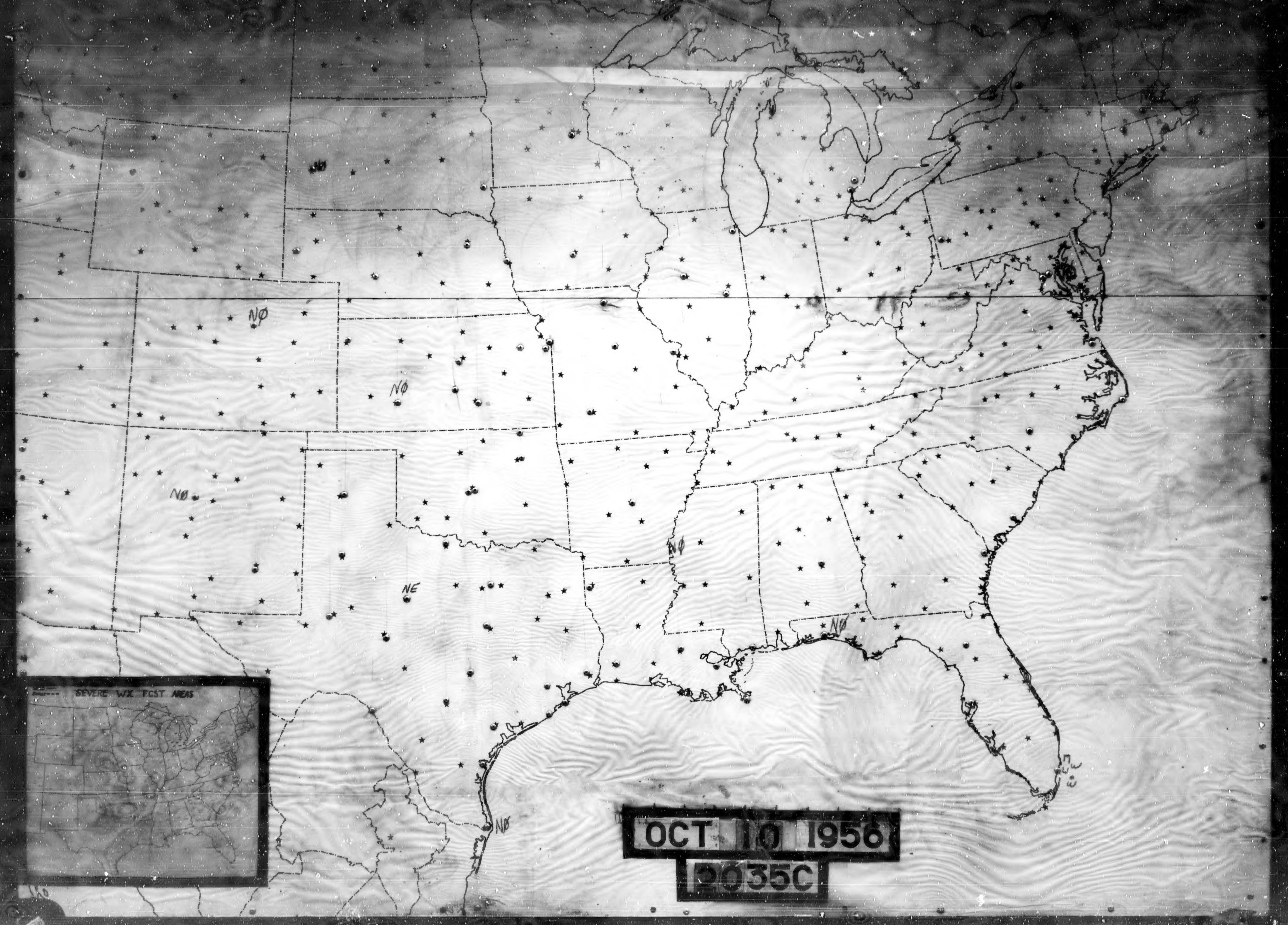
N0
N0
N0
N0
NE
N0
N0
SEVERE WX FCST AREAS

OCT 10 1956

2035C

SEVERE WX FCST AREAS
NO
NO
NO
NE
NO
NO
NO
OCT 10 1956
2135C

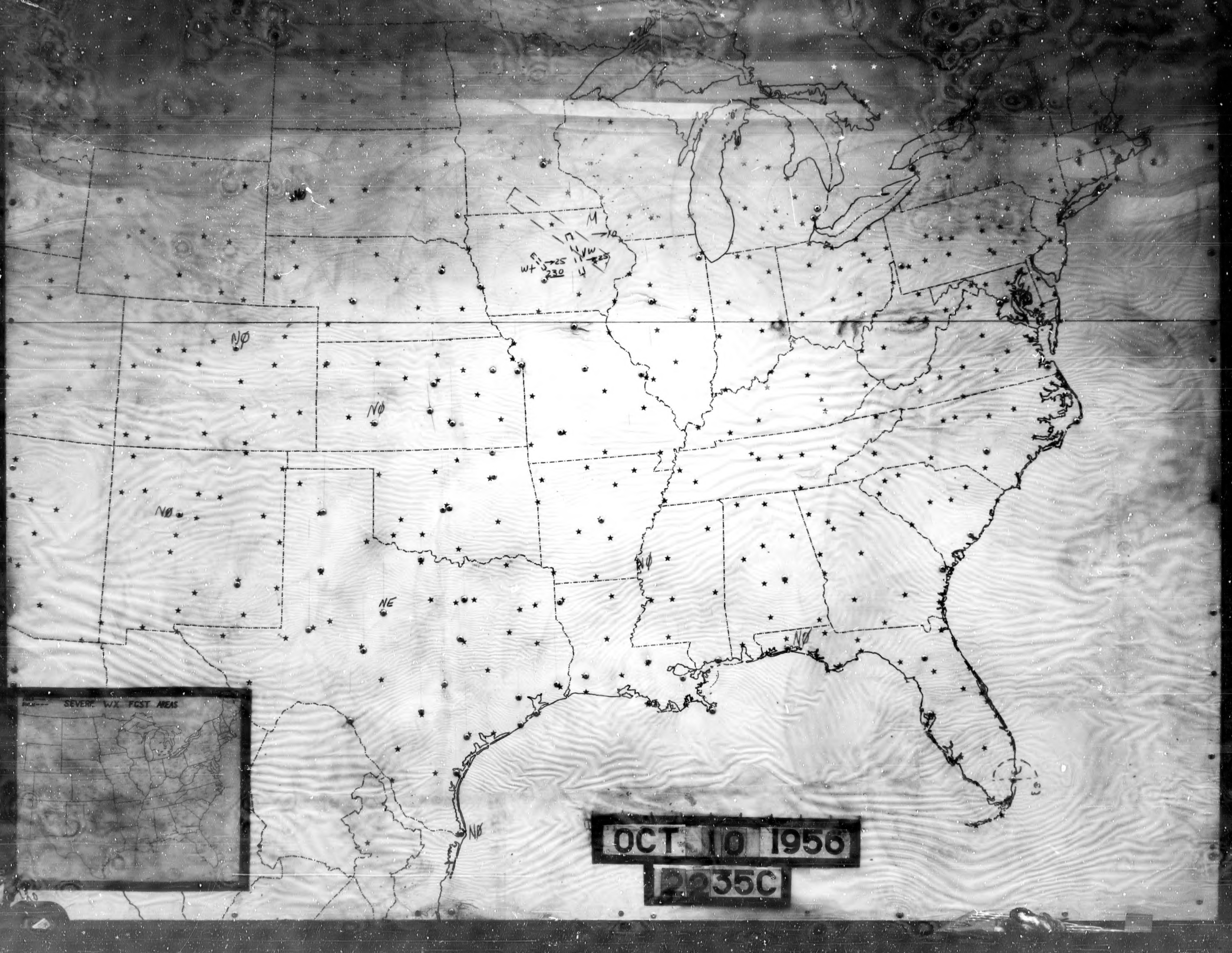
SEVERE WX FCST AREAS
M
10
VW
25
25
Wt
230
N0
N0
N0
NE
N0
N0
N0
N0

OCT 10 1956

2235C

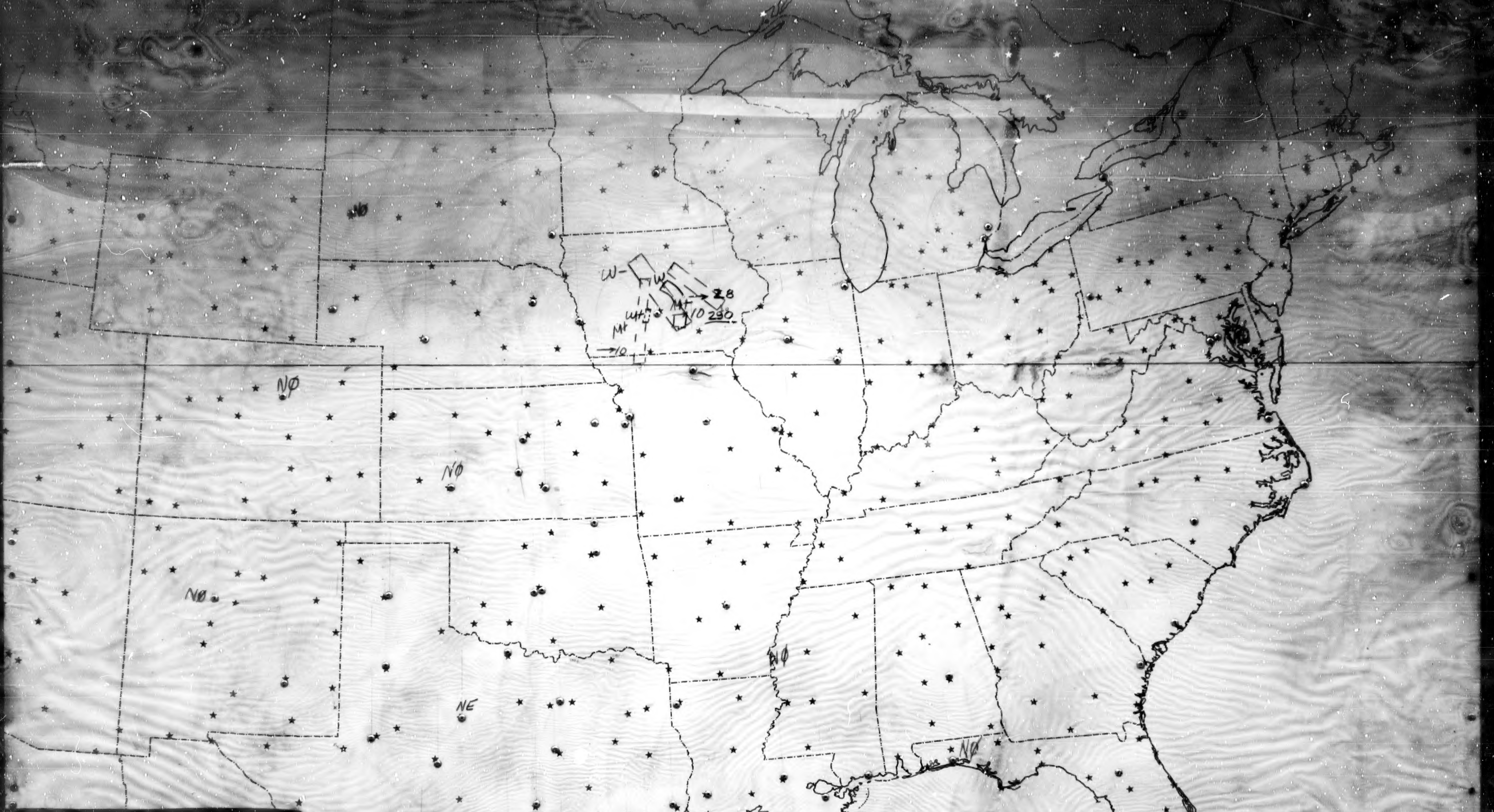

NØ
NØ
NØ
NØ
NE
NØ
NØ
NØ
W-
W
MH
MH
MH
10
→10
→28
290
SEVERE WX FCST AREAS
OCT 10 1956
2335C

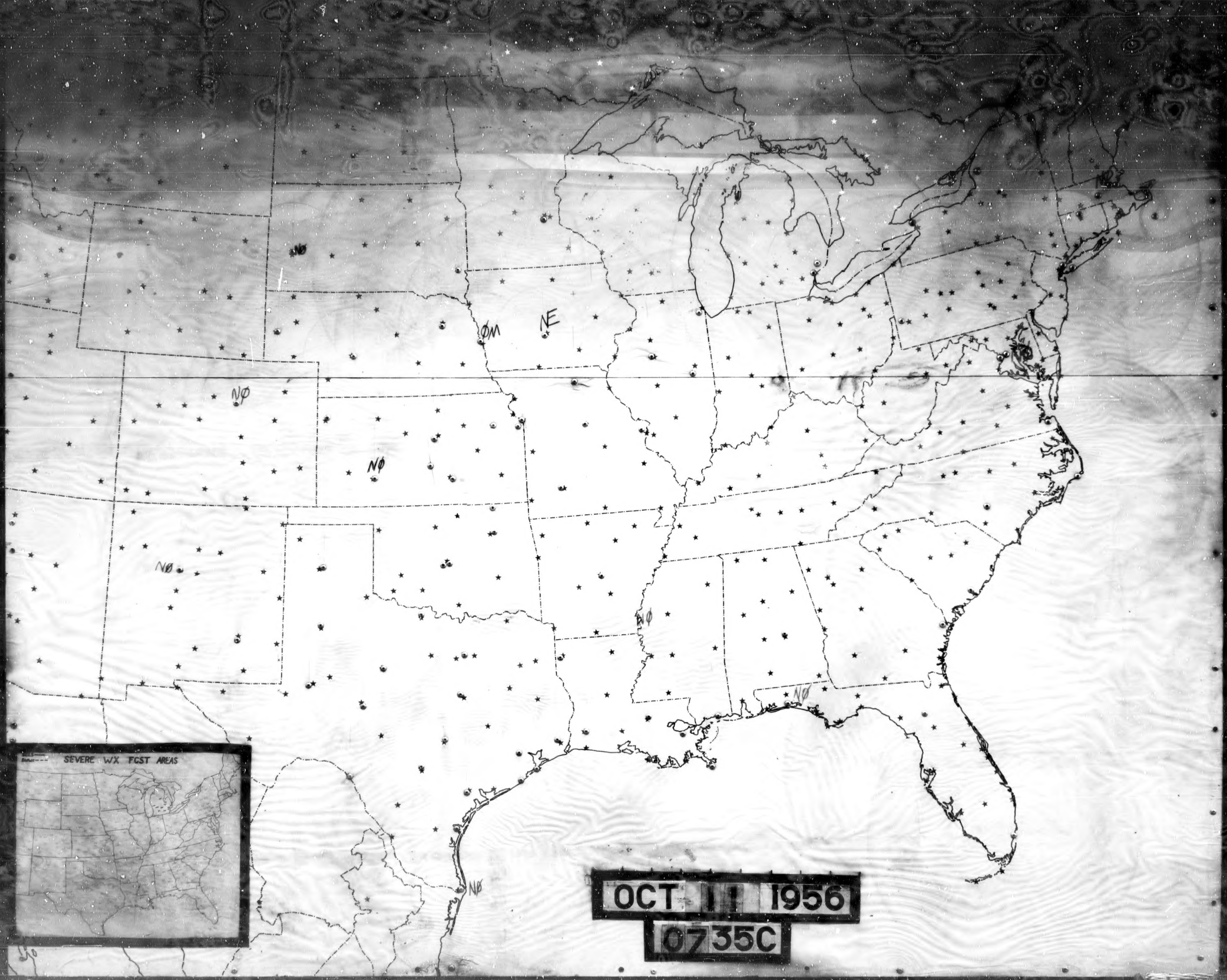
N0
0M
NE
N0
N0
N0
N0
N0
N0
N0
SEVERE WX FCST AREAS
OCT 11 1956
0735C

SEVERE WX FCST AREAS
N0
0M
320
W
N0
N0
N0
N0
N0
MS
N0
M
S
OCT 11 1956
0835C

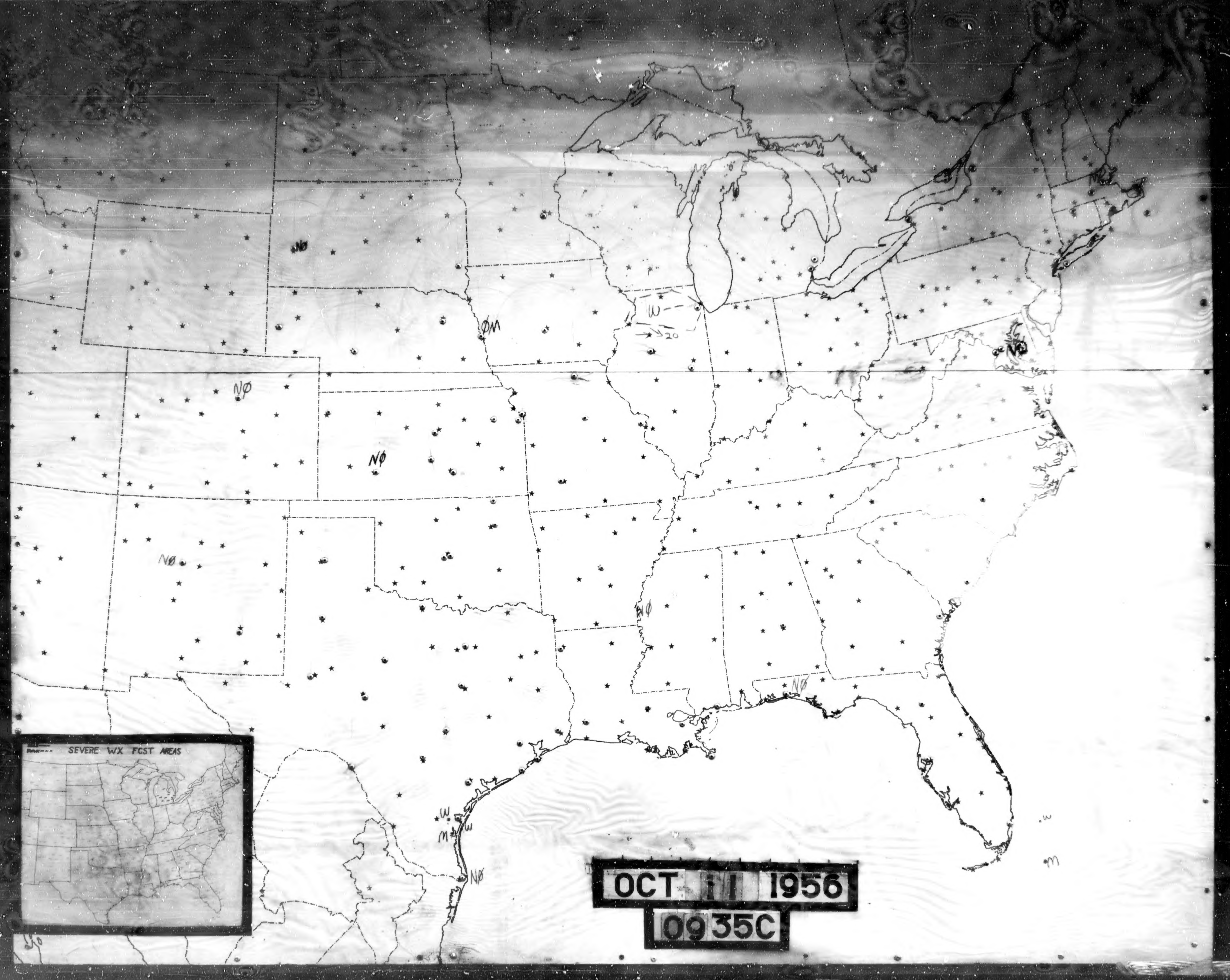
SEVERE WX FCST AREAS
N0
0M
W
20
N0
N0
N0
N0
N0
N0
W
M
W
N0
w
m
OCT 11 1956
0935C

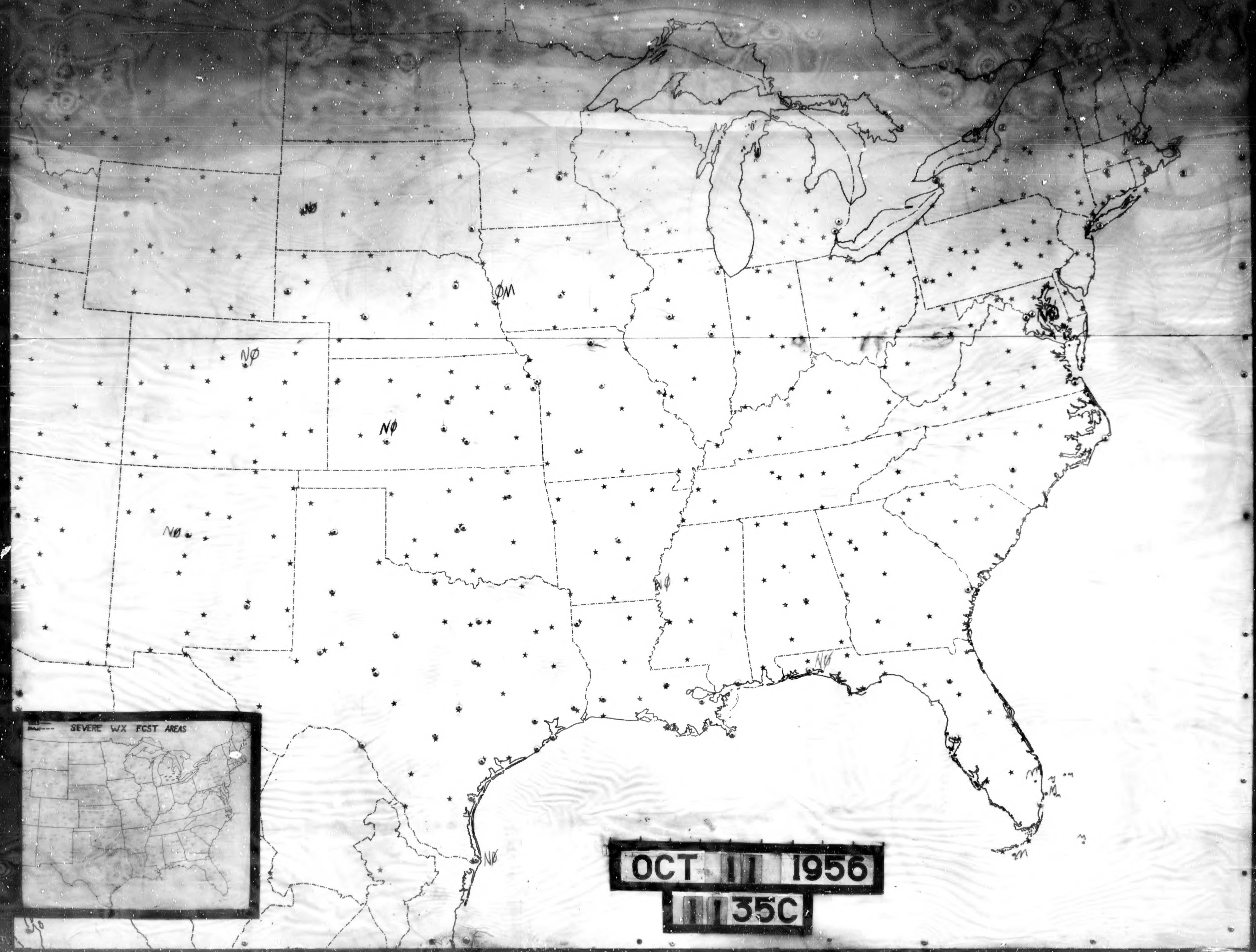
SEVERE WX FCST AREAS
N0
0M
N0
N0
N0
N0
N0
N0
N0

OCT 11 1956

1135C

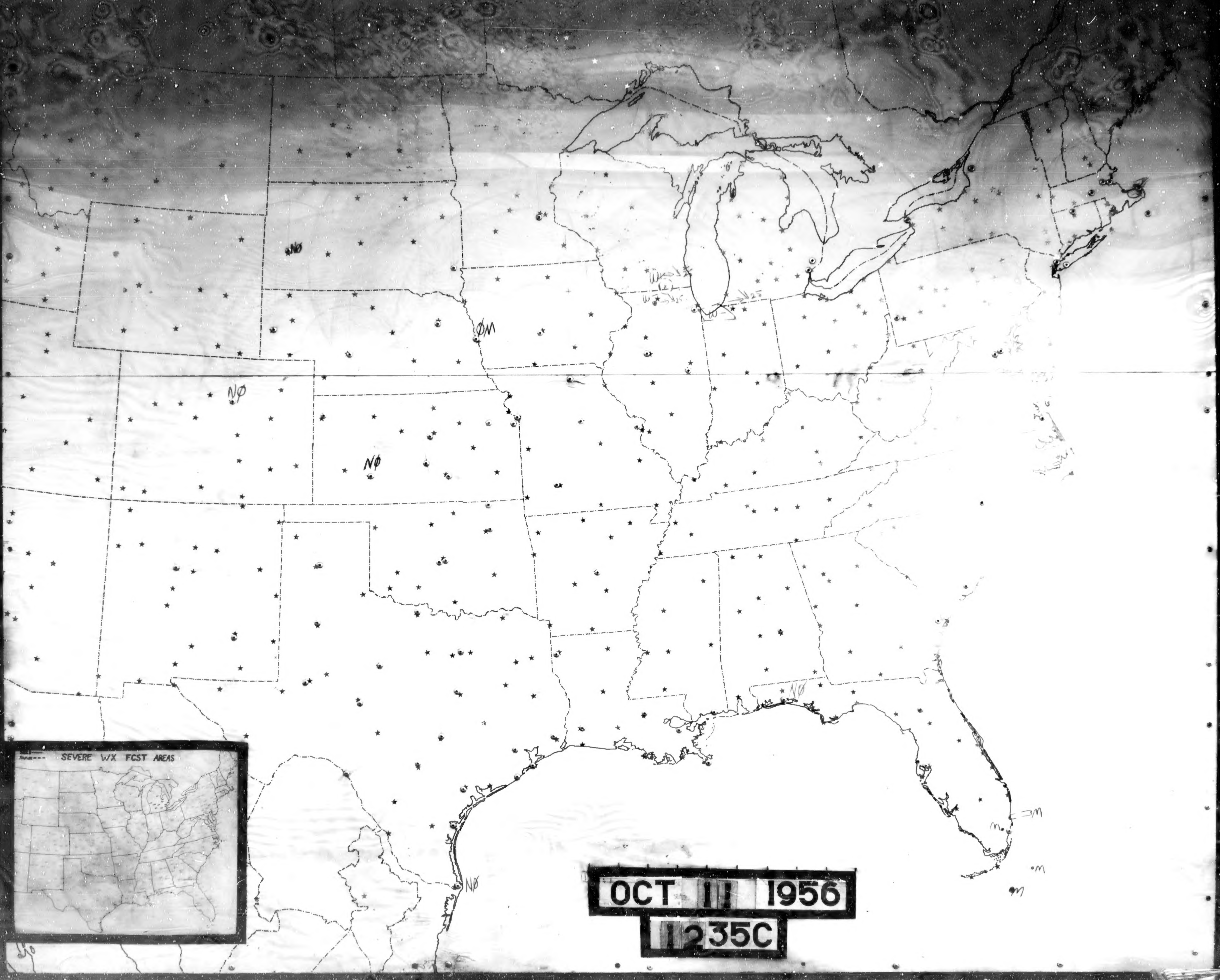
SEVERE WX FCST AREAS
N0
0M
N0
N0
N0
N0
M
M
M

OCT 11 1956

1235C

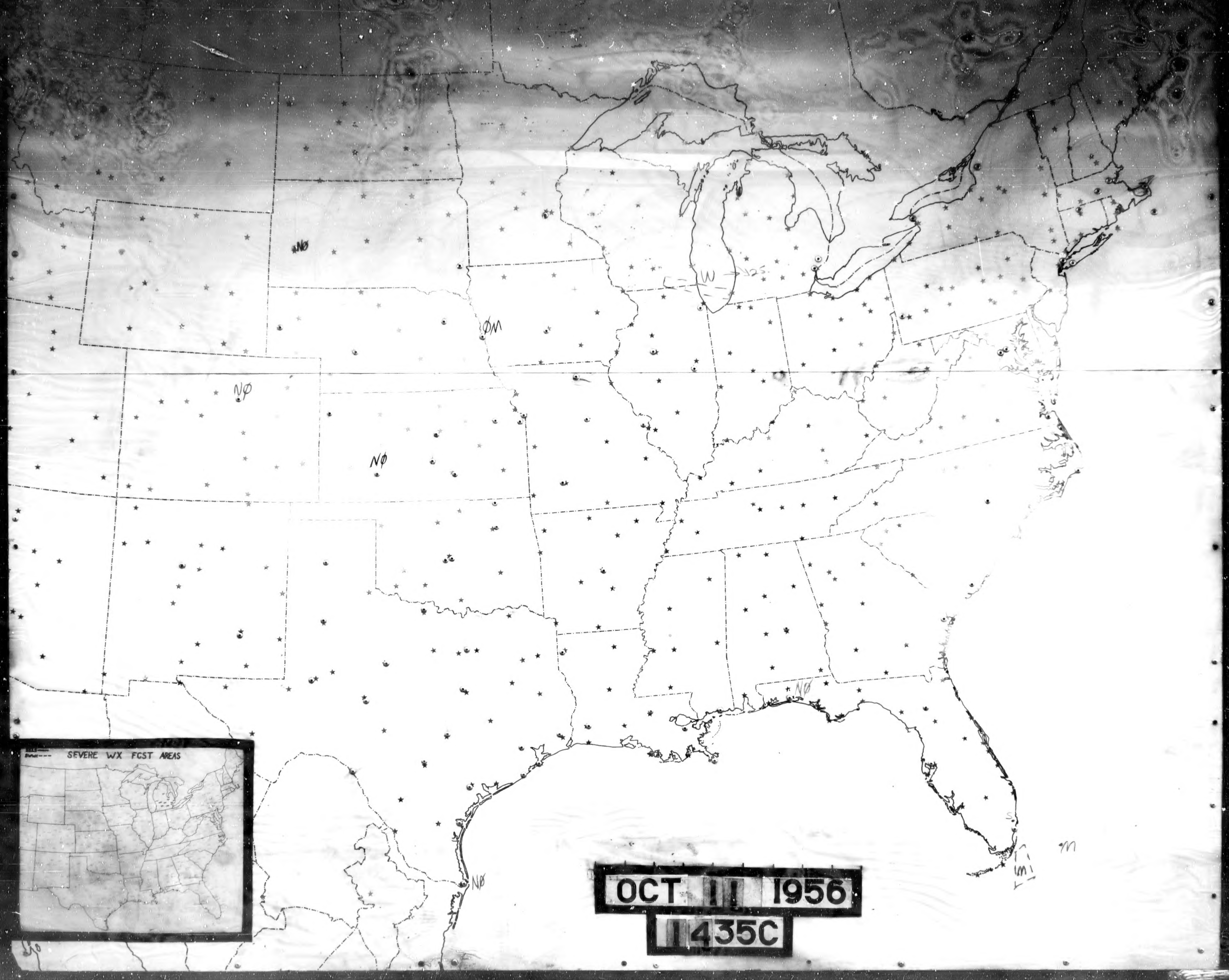
SEVERE WX FCST AREAS
NØ
NØ
NØ
ØM
W
NØ
NØ
M

OCT 11 1956

1435C

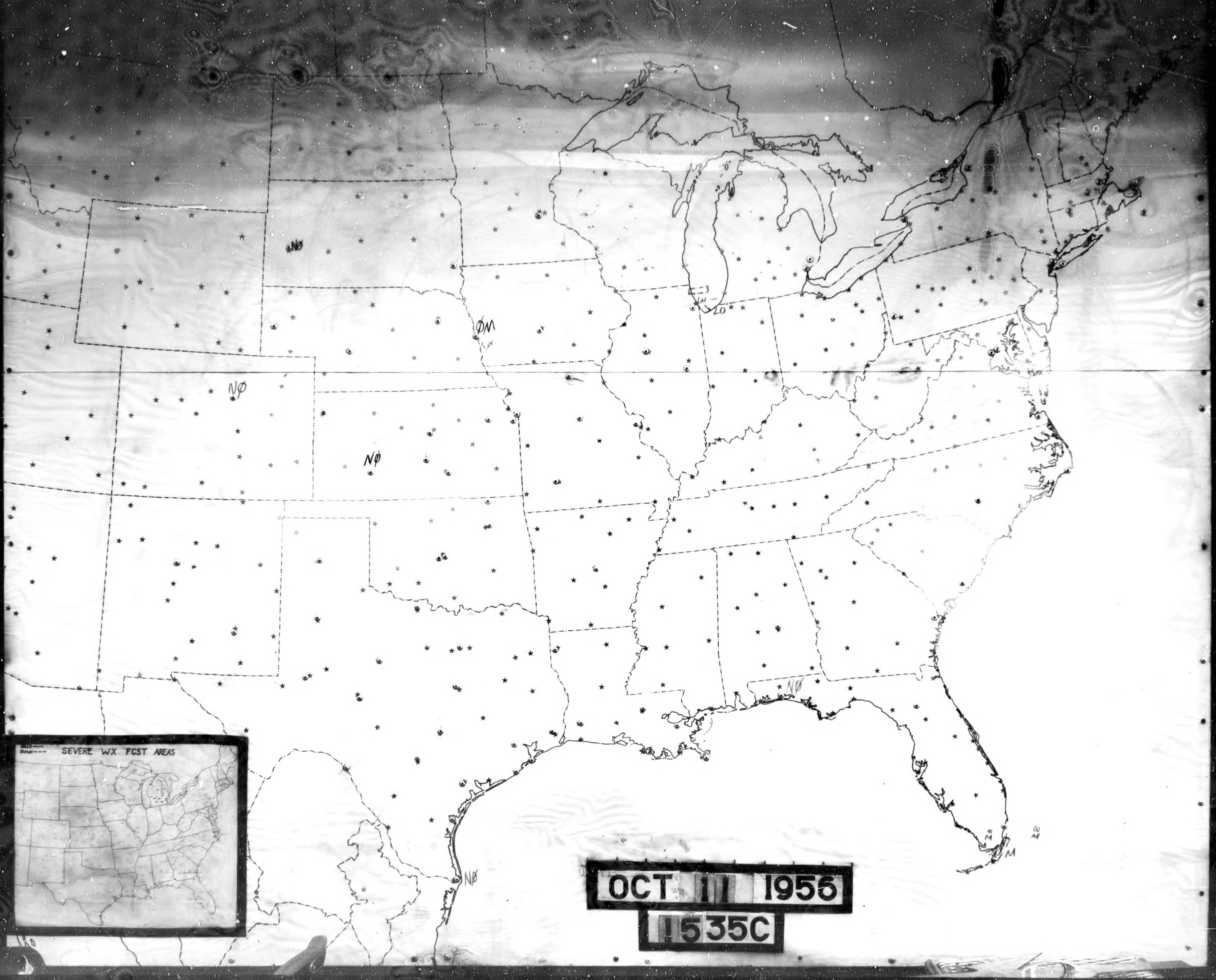

N0
0M
N0
N0
N0
N0
M
M
SEVERE WX FCST AREAS

OCT 11 1956

1535C

NØ
ØM
NØ
NØ
NØ
LO
NØ
NØ
SEVERE WX FCST AREAS
OCT 11 1956
1635C

N0
0M
N0
N0
N0
N0
N0
SEVERE WX FCST AREAS
OCT 11 1956
1735C

SEVERE WX FCST AREAS
N0
0M
N0
N0
N0
N0
N0
LO
300
450
W-14
OCT 11 1956
1835C

0M
N0
N0
N0
20
N0
NE
15
M
N0
SEVERE WX FCST AREAS
OCT 11 1956
1935C

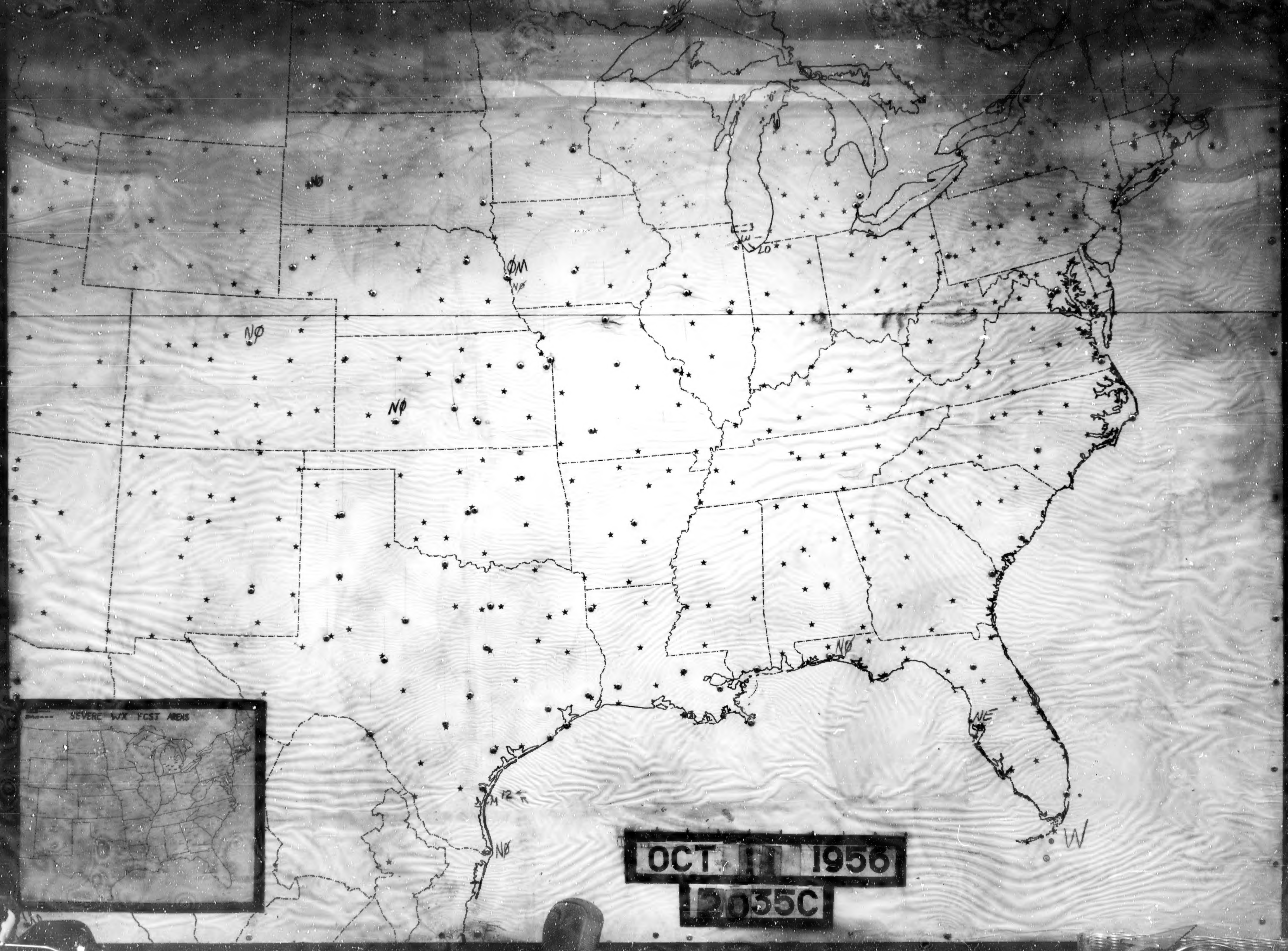
SEVERE WX FCST AREAS
0M
N0
N0
N0
LO
N0
NE
12
N0
W
OCT 11 1956
2035C

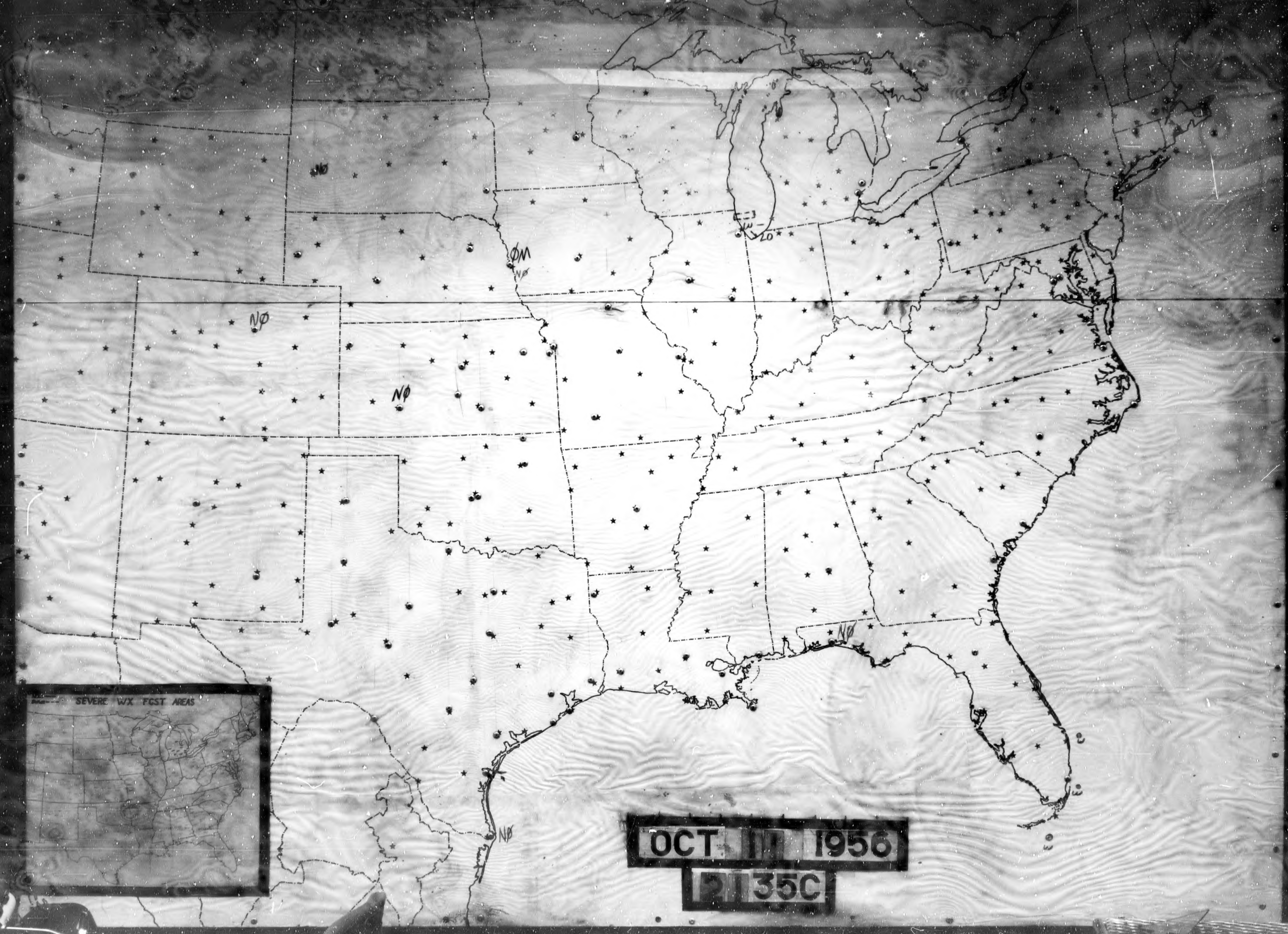
SEVERE WX FCST AREAS
N0
0M
N0
N0
N0
LO
N0
N0
OCT 11 1956
2135C

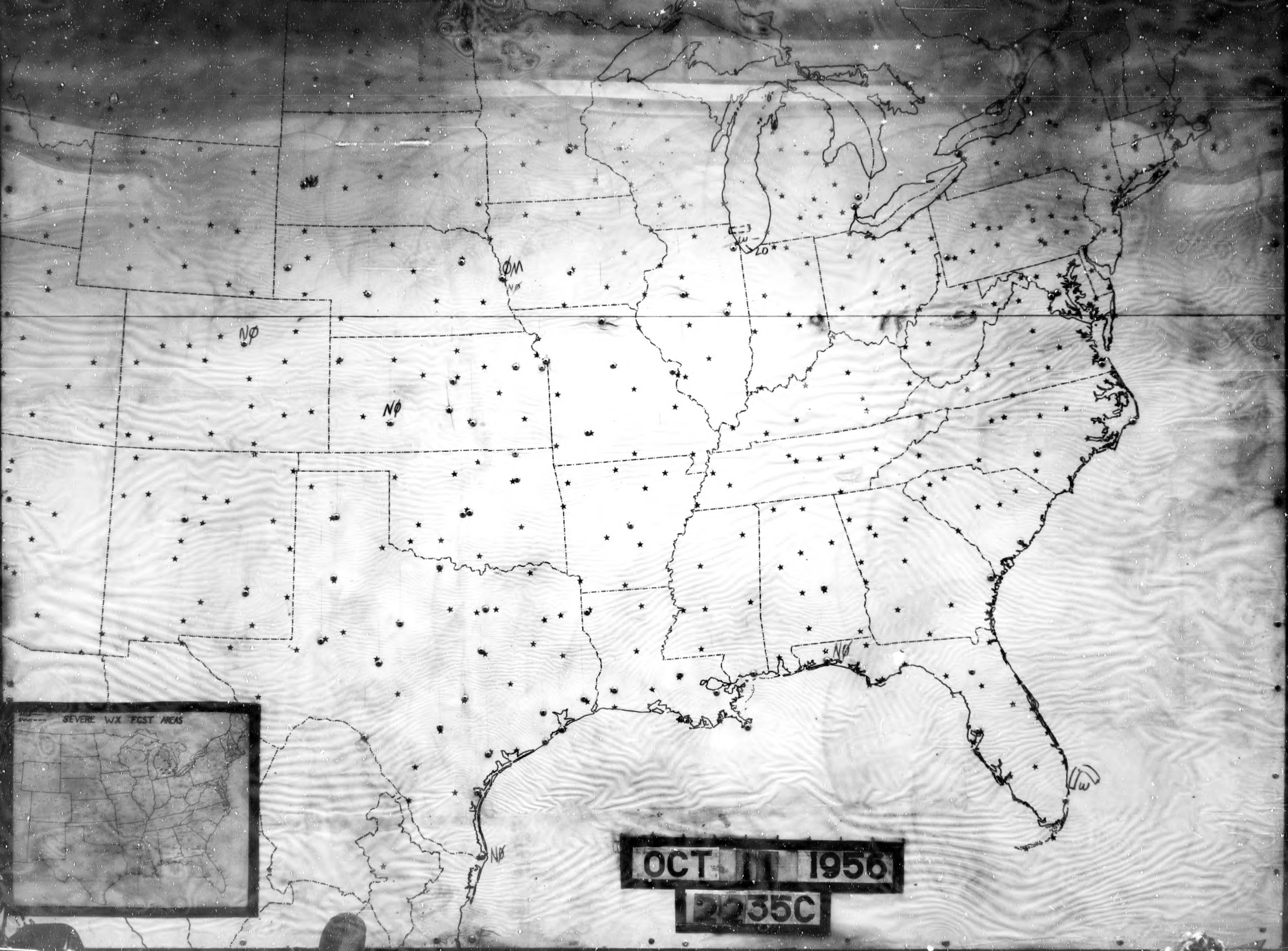

SEVERE WX FCST AREAS
0M
N0
N0
N0
N0
N0
LO
W
W

OCT 11 1956

2235C

SEVERE WX FCST AREAS
NØ
ØM
NØ
NØ
NØ
NØ
NØ

OCT 11 1956

2335C

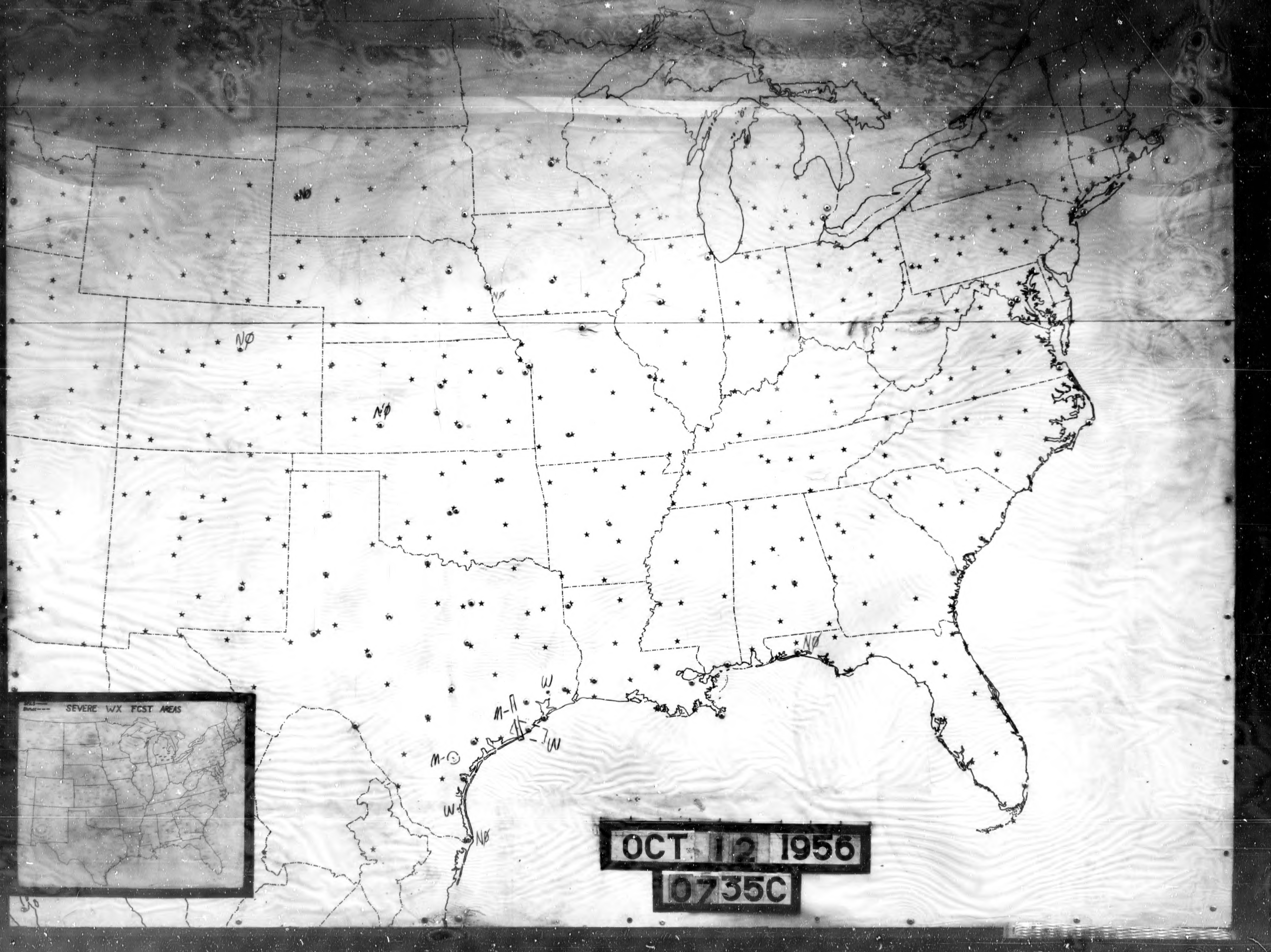
SEVERE WX FCST AREAS
NO
NO
NO
NO
W
M-
W
M-
W
NO

OCT 12 1956

0735C


N0
N0
N0
N0
W
N0
N0
W
SEVERE WX FCST AREAS
OCT 12 1956
0835C

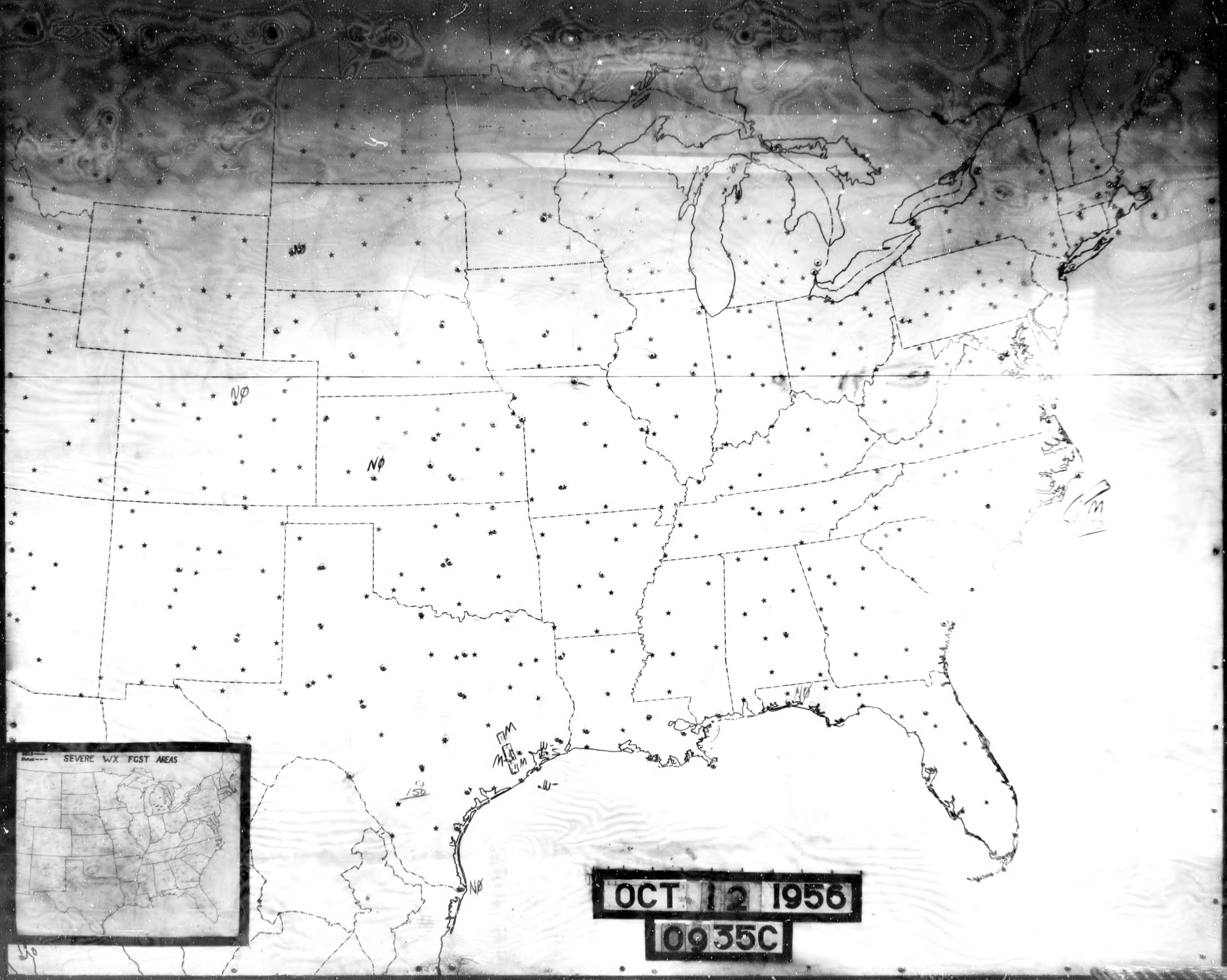
NØ
NØ
NØ
NØ
NØ
150
SEVERE WX FCST AREAS

OCT 12 1956

0935C

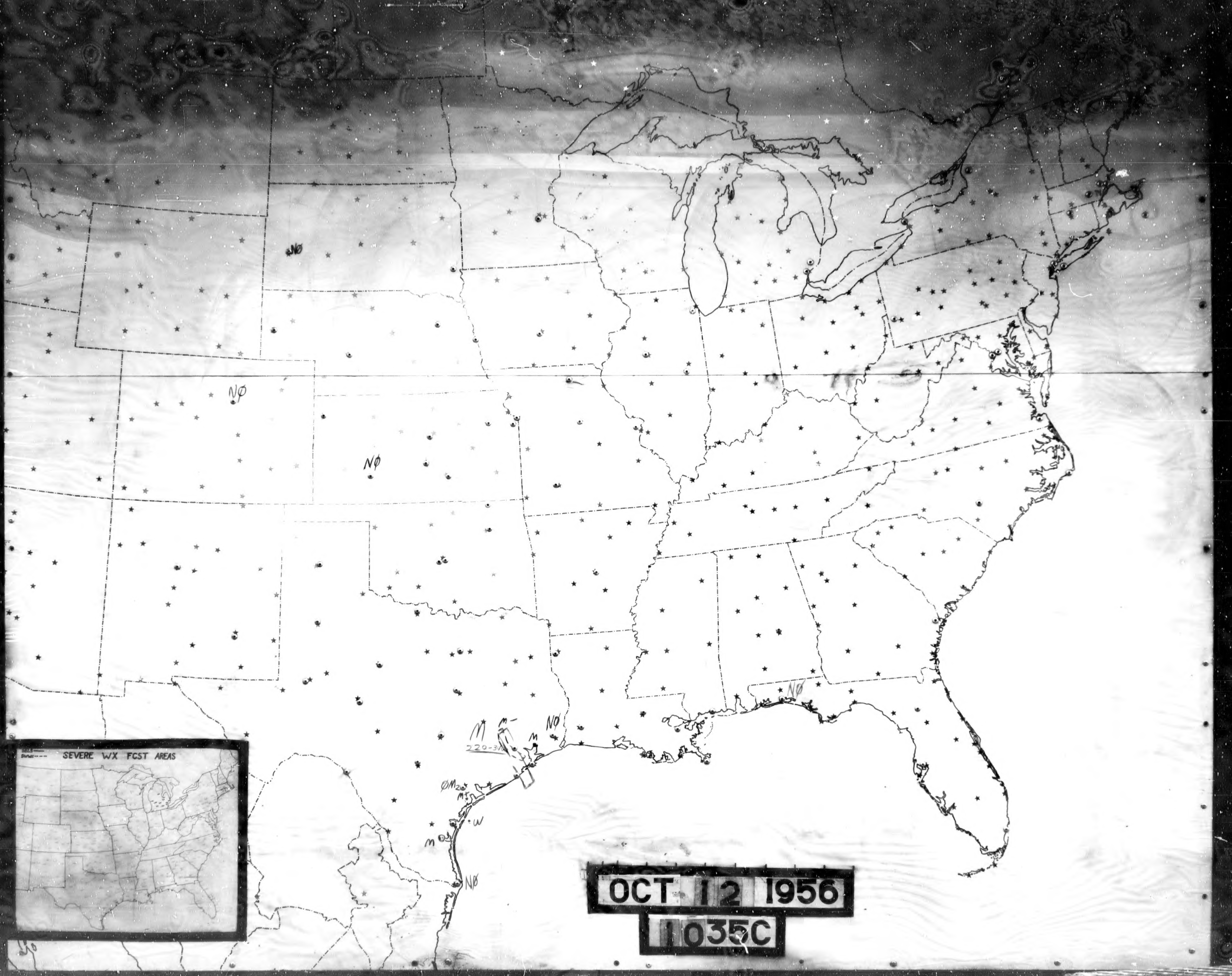
SEVERE WX FCST AREAS
N0
N0
N0
N0
N0
N0
M
M
M
220-3
0M 20
M
W
M

OCT 12 1956

1035C

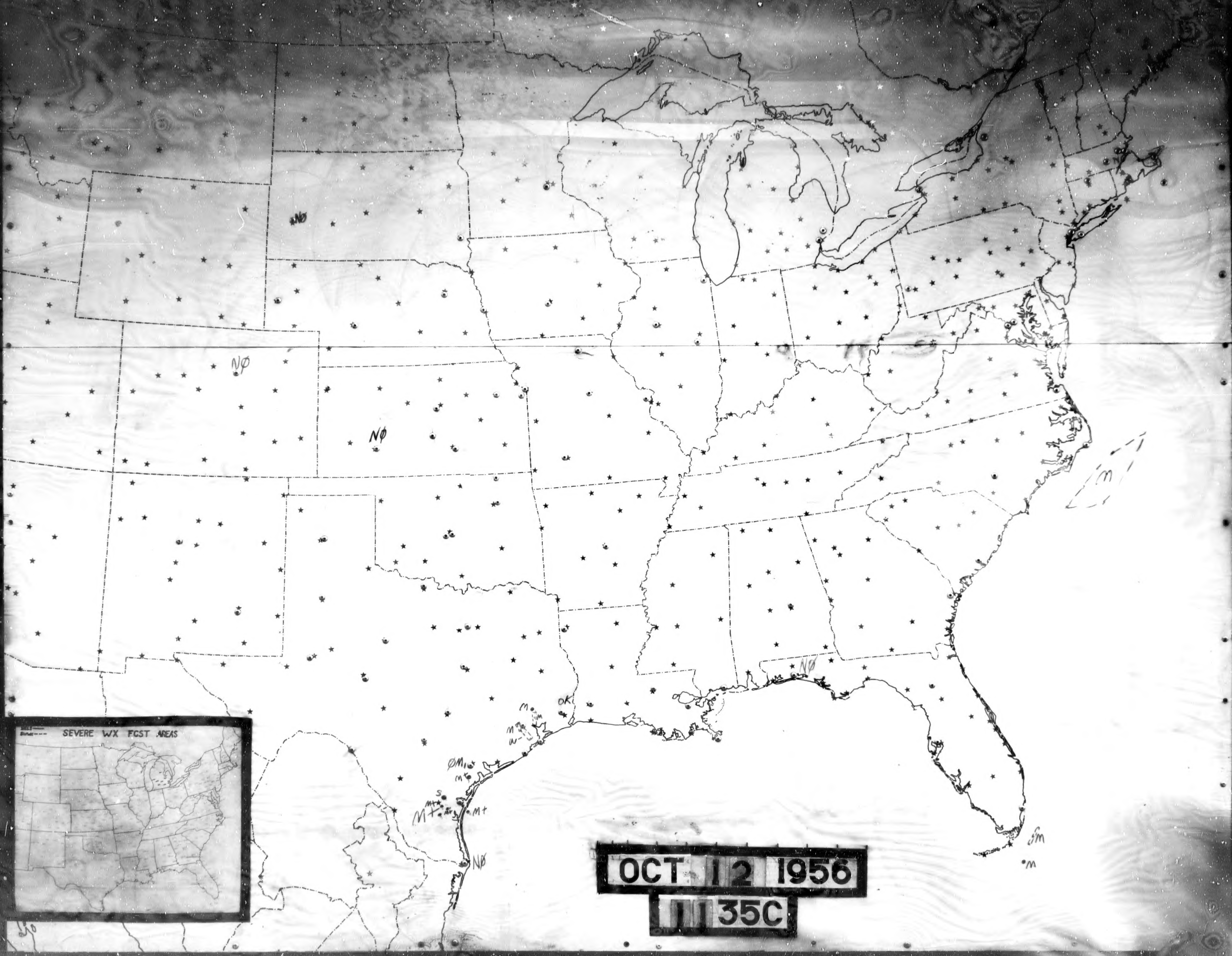
SEVERE WX FCST AREAS
N0
N0
N0
N0
N0
OK
M
M
0M
M+
M+
M+
S
M
N0
M
M

OCT 12 1956

1135C

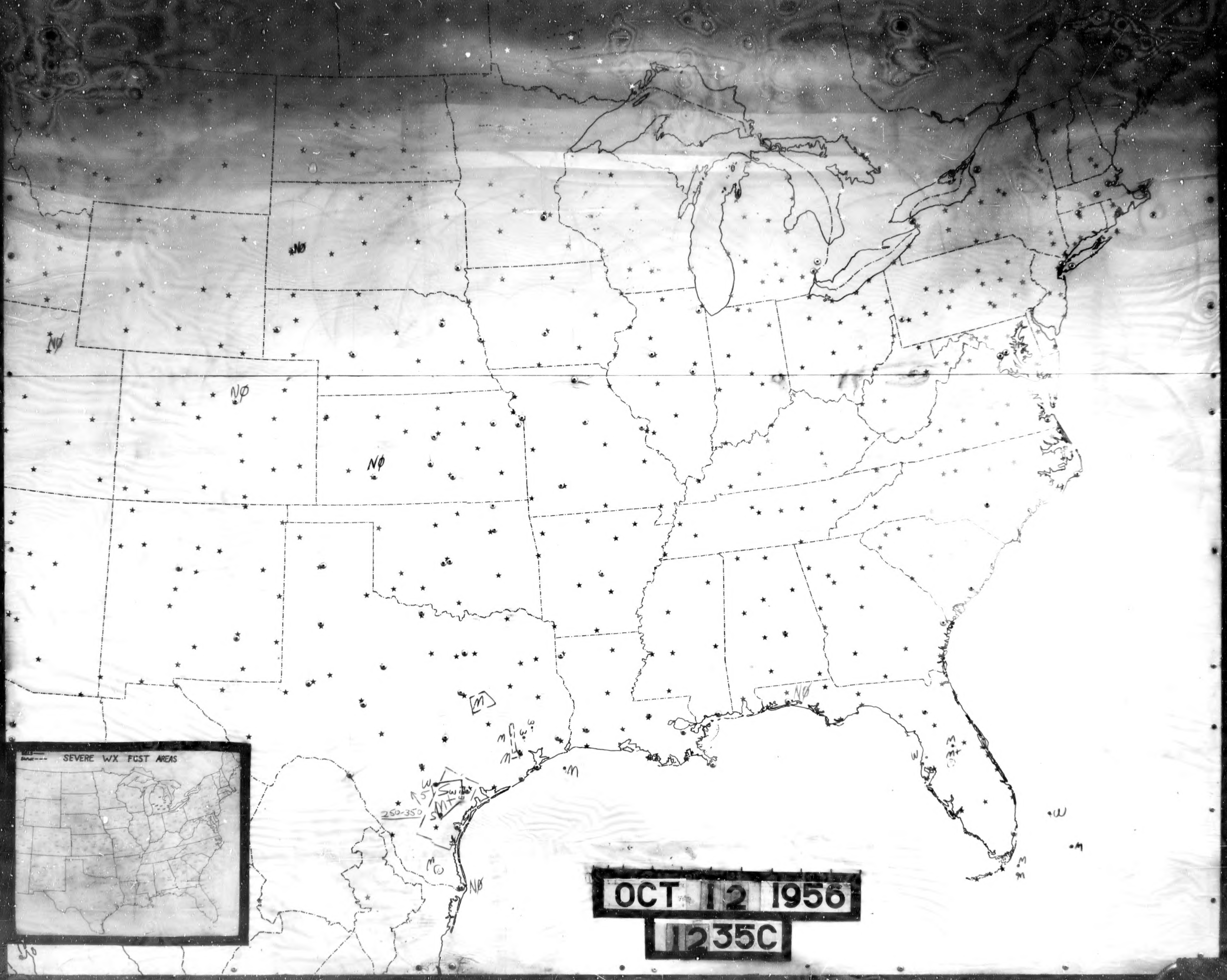
SEVERE WX FCST AREAS
N0
N0
N0
N0
N0
N0
M
W
250-350

OCT 12 1956

1235C


SEVERE WX FCST AREAS
NØ
NØ
NØ
NØ
W M
M M
M
W
W
W
W
W
M
E W
NØ
NØ
M
M M

OCT 12 1956

1335C

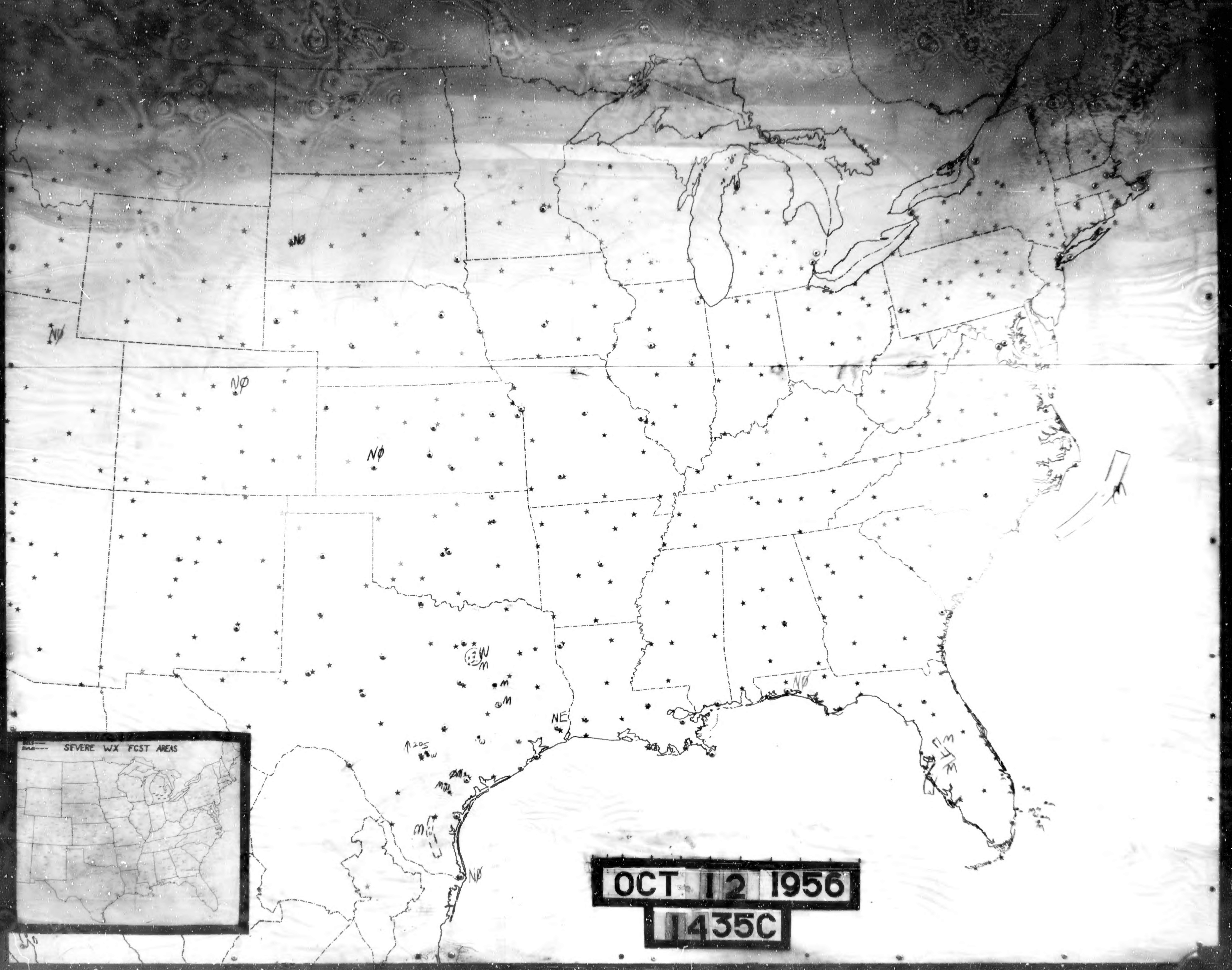
SEVERE WX FCST AREAS
N0
N0
N0
N0
NE
N0
N0
W
M
205

OCT 12 1956

1435C


SEVERE WX FCST AREAS
NØ
NØ
NØ
NØ
NØ
NØ
NØ
200
M
W
M
350
350
300
280
M-
W

OCT 12 1956

1535C

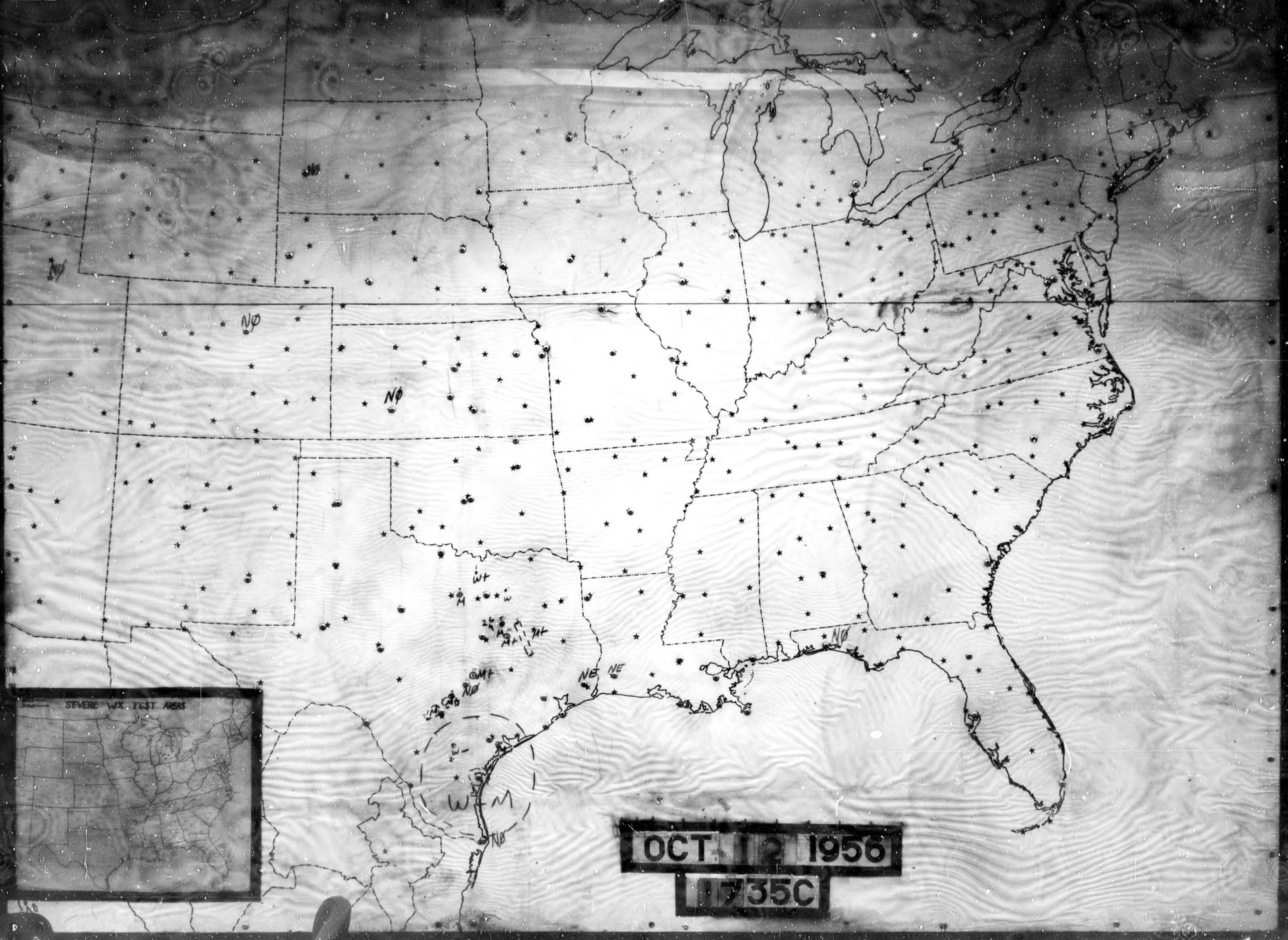
SEVERE WX FCST AREAS
NØ
NØ
NØ
NØ
W+
M
W
M
Ω+
NØ
NE
NE
NØ
W-
W+M
NØ
OCT 12 1956
1735C

SEVERE WX FCST AREAS
N0
N0
N0
N0
N0
M
140
NE
W
OCT 12 1956
1735C

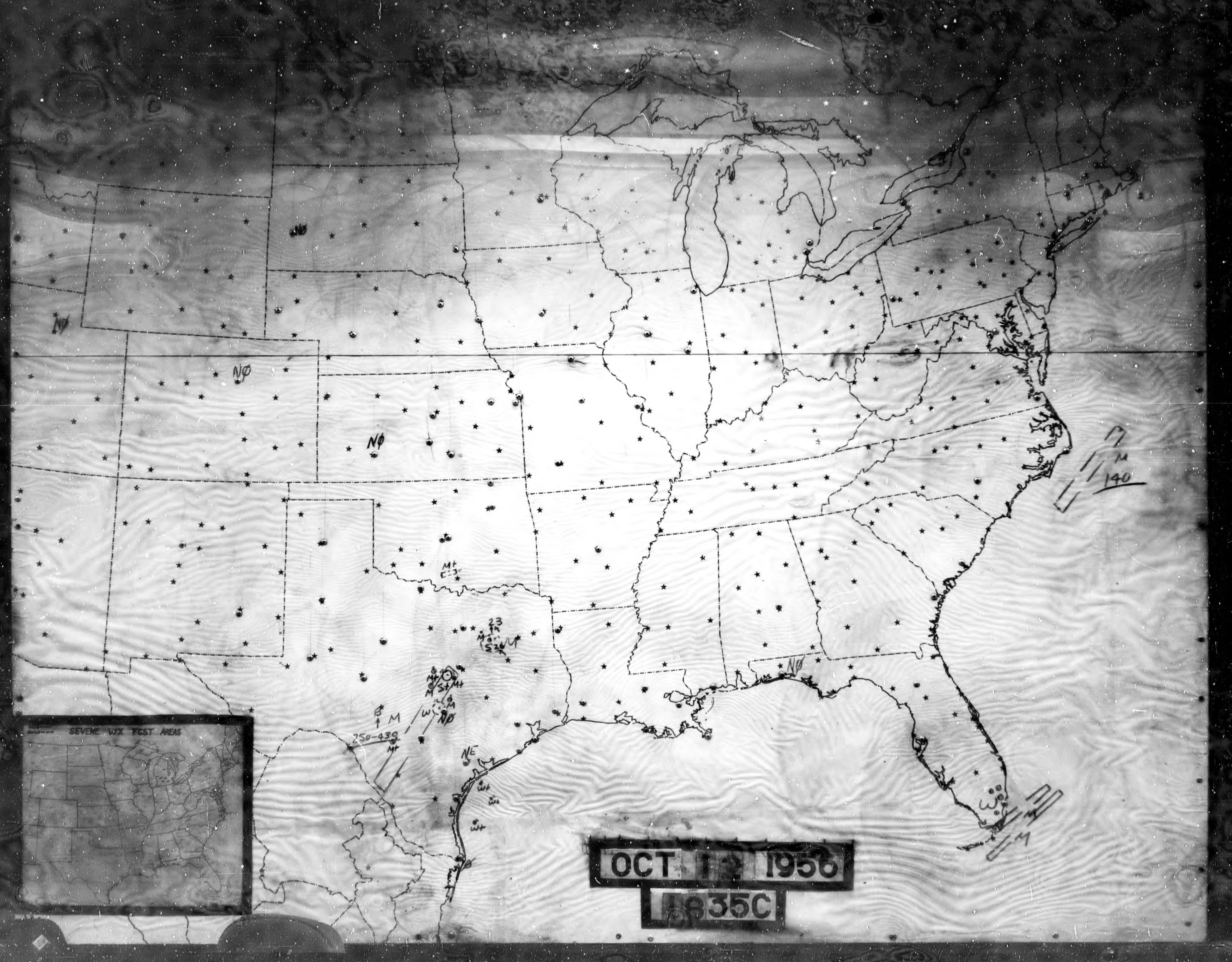
SEVERE WX FCST AREAS
NØ
NØ
NØ
NØ
M+
23
M
S26 M
M+
S+
M+
M
M
W
NØ
M
250-430
M+
NE
W+
W+
W+
NØ
M
140
M
OCT 12 1956
1835C

SEVERE WX FCST AREAS
N0
N0
N0
M+0
W
M-+
N0
W
W+
W+
N0
M
100
M
M
OCT 12 1956
2035C

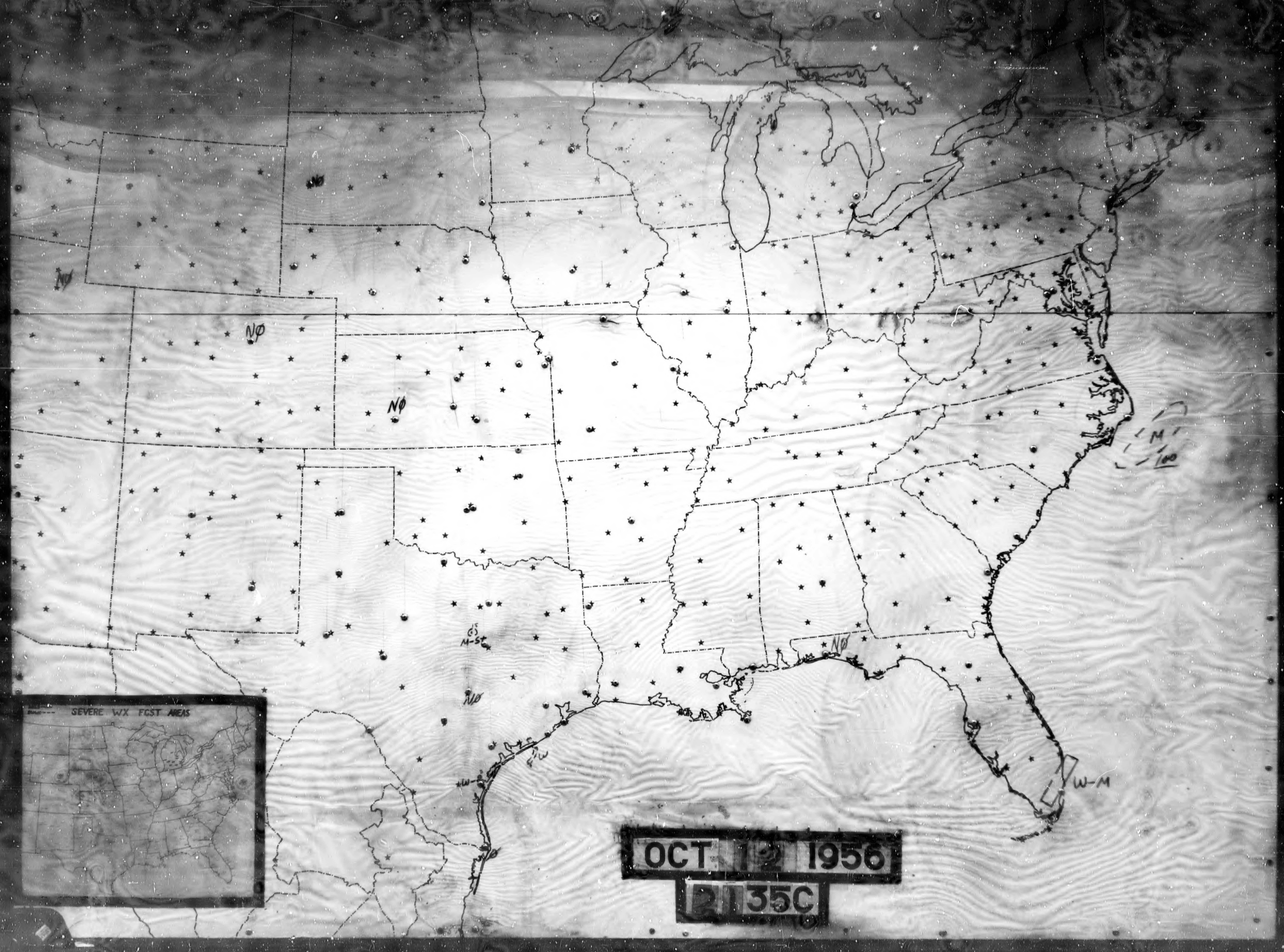

N0
N0
N0
N0
65
M-St
N0
N0
M
100
W
W
W-M
SEVERE WX FCST AREAS

OCT 12 1956

2135C

SEVERE WX FCST AREAS
N0
N0
N0
N0
N0
M
100
OCT 12 1956
[illegible]35C

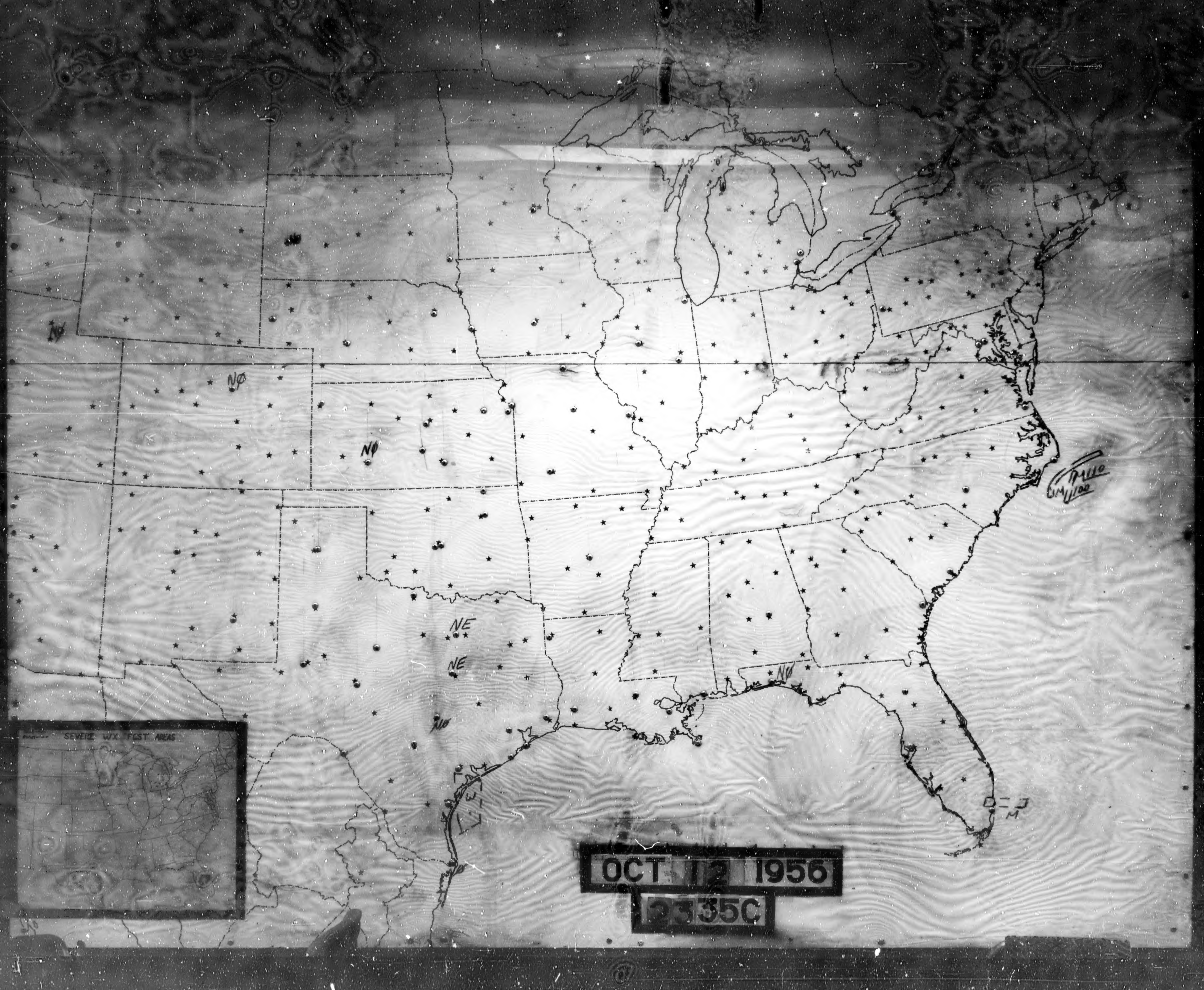
N0
N0
N0
NE
NE
N0
N0
TM110
WM1100
D-J
M
SEVERE WX FCST AREAS
OCT 12 1956
2335C

SEVERE WX FCST AREAS
NO
NO
NO
NO
M
M
W
W
NO
M
NO
M
M
M
M


SEVERE WX FCST AREAS
NO
NO
NO
NO
M
M
W
NO
M
NO
M
M
M
M

OCT 13 1956

0735C

N0
N0
M+
30
N0
M
M°
N0
SW
W
W
M
M
N0
N0
NE
M
M
N0
W
W
SEVERE WX FCST AREAS

OCT 13 1956

0835C

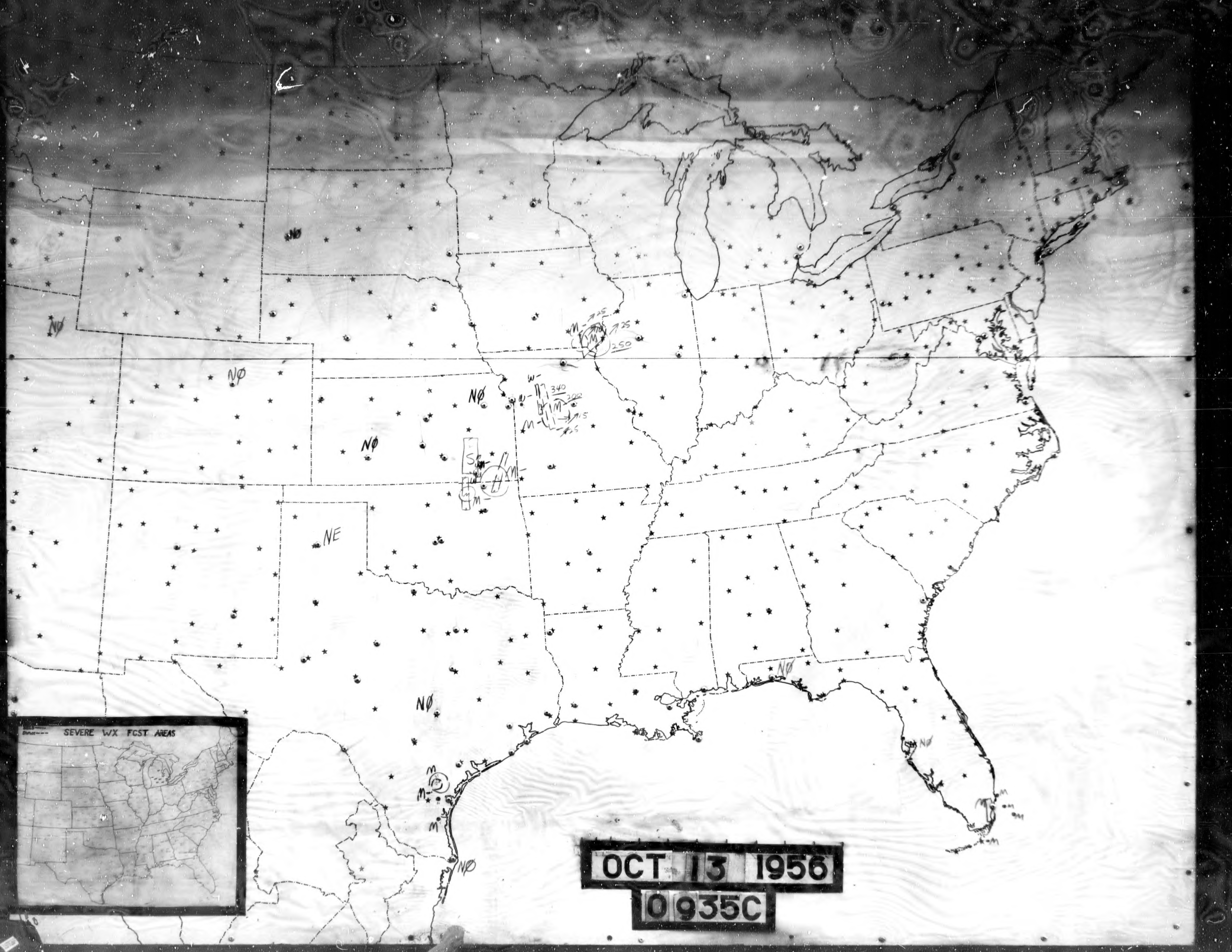
SEVERE WX FCST AREAS
N0
N0
N0
N0
N0
NE
N0
N0
N0
N0
M
25
25
250
340
200
15
25
S
H
M
M
M
M

OCT 13 1956

0935C

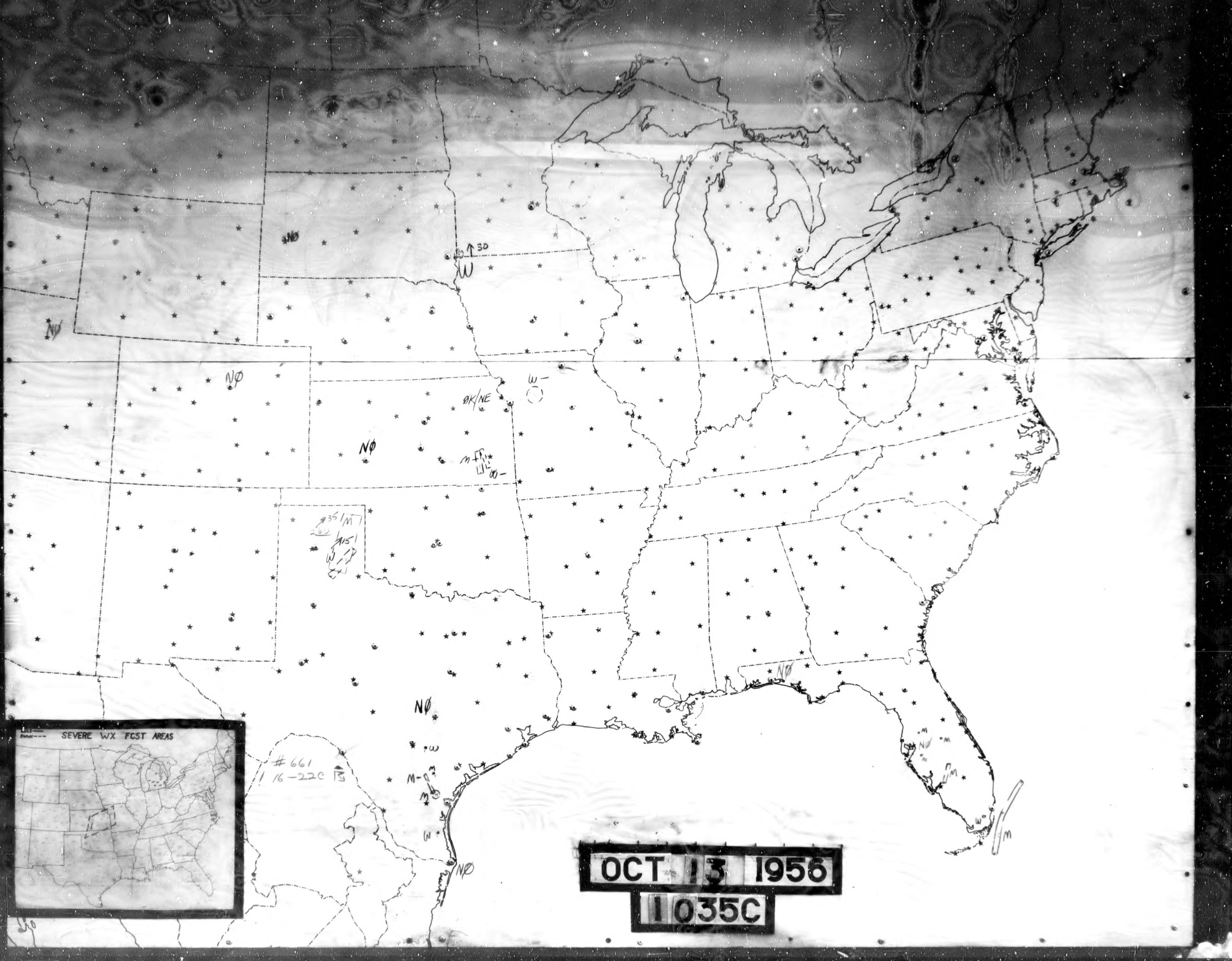

NØ
↑30
W
NØ
NØ
W
ØK/NE
NØ
W
351/M
260
151
W
#661
16-22C
NØ
M
W
NØ
NØ
M
M
W
M
NØ
SEVERE WX FCST AREAS
OCT 13 1956
1035C

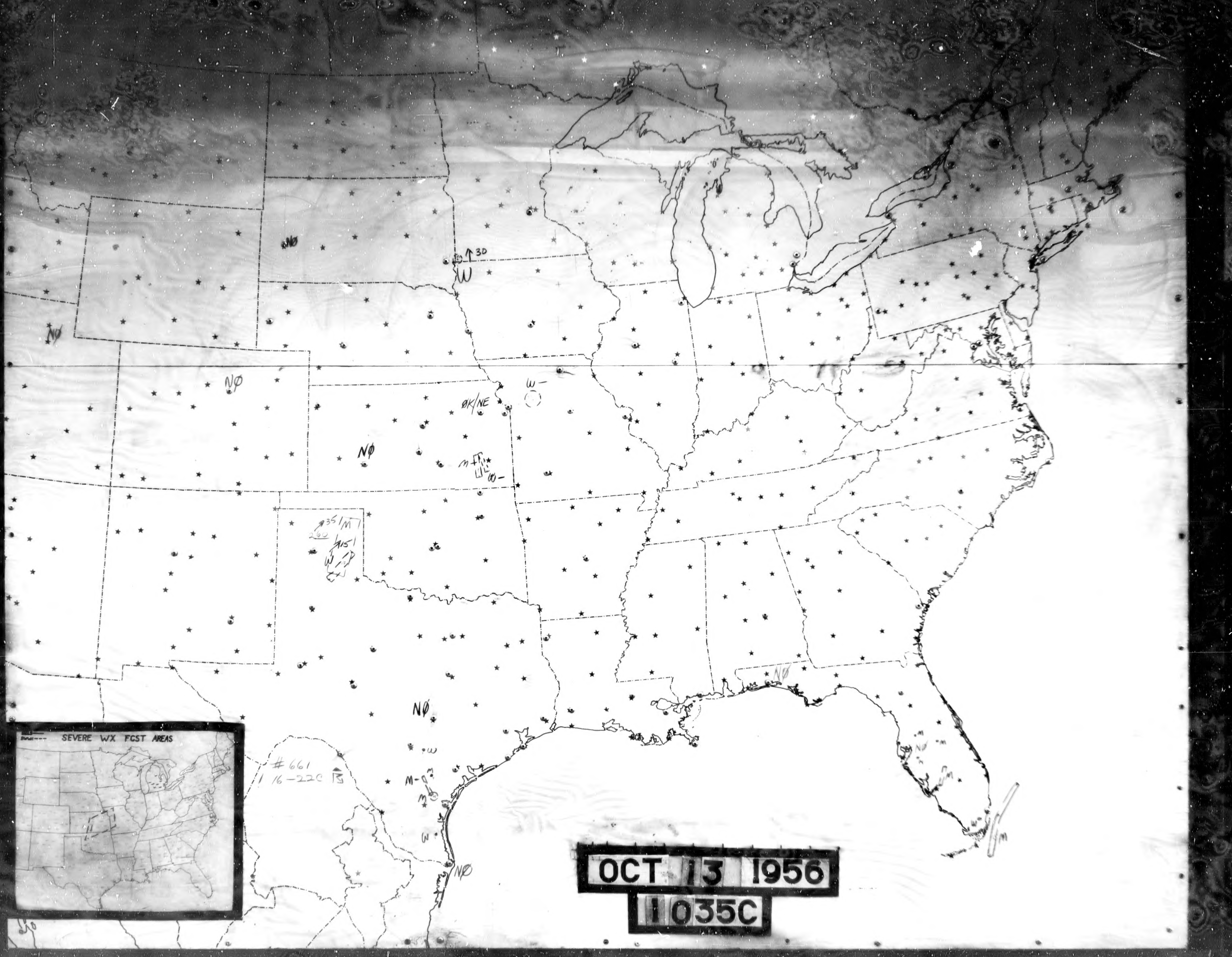
NO
NO
↑30
W
NO
W-
OK/NE
NO
M
W-
35
M
260
15
W
NO
NO
#661
16-22C
M
W
M
NO
SEVERE WX FCST AREAS

OCT 13 1956

1035C

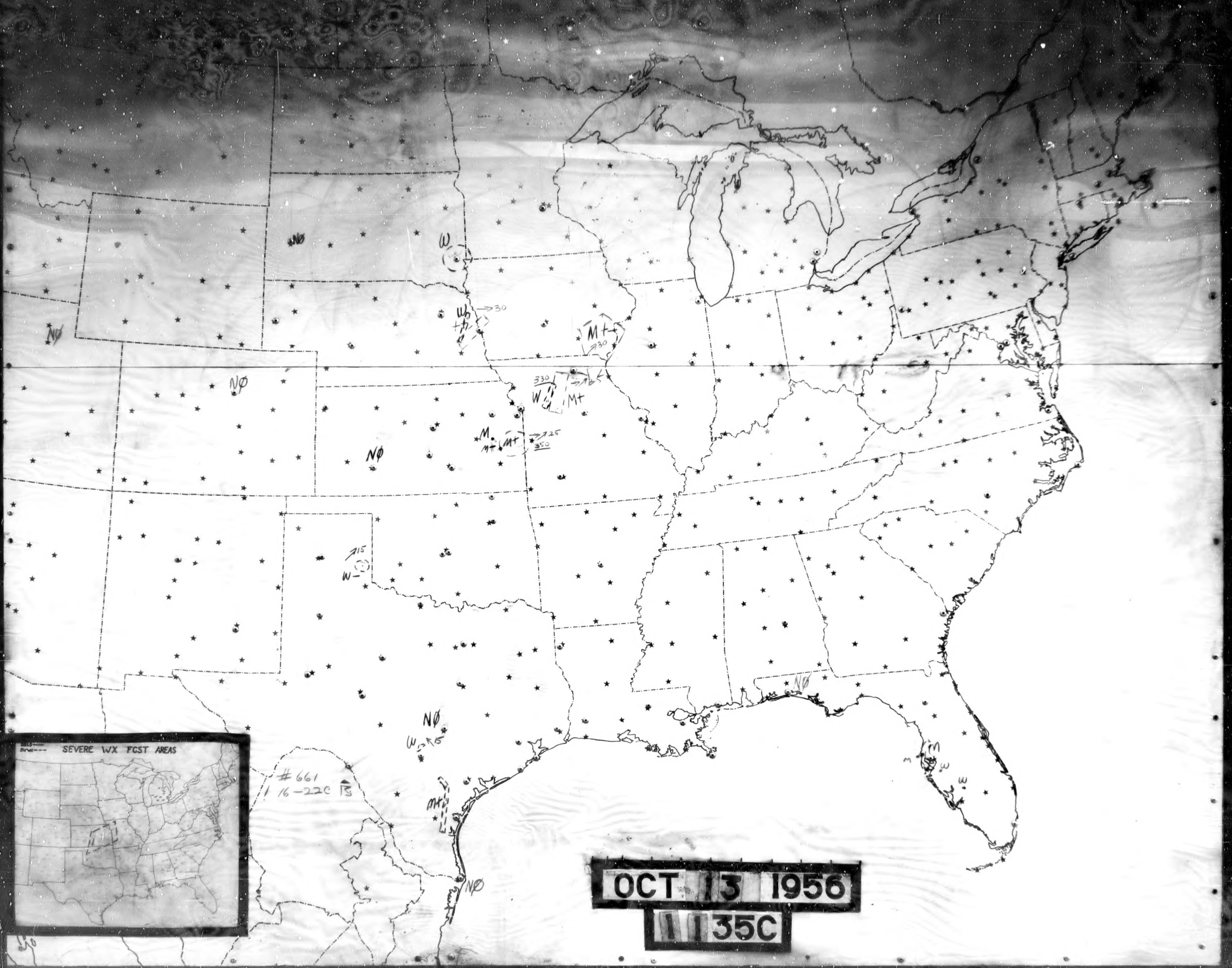
N0
W
W+
→30
M+
→30
330
W
M+
N0
M
M+
M+
→25
350
N0
→15
W
N0
W
→15
N0
#661
16–22C
M+
N0
M
W
W
SEVERE WX FCST AREAS
OCT 13 1956
1135C

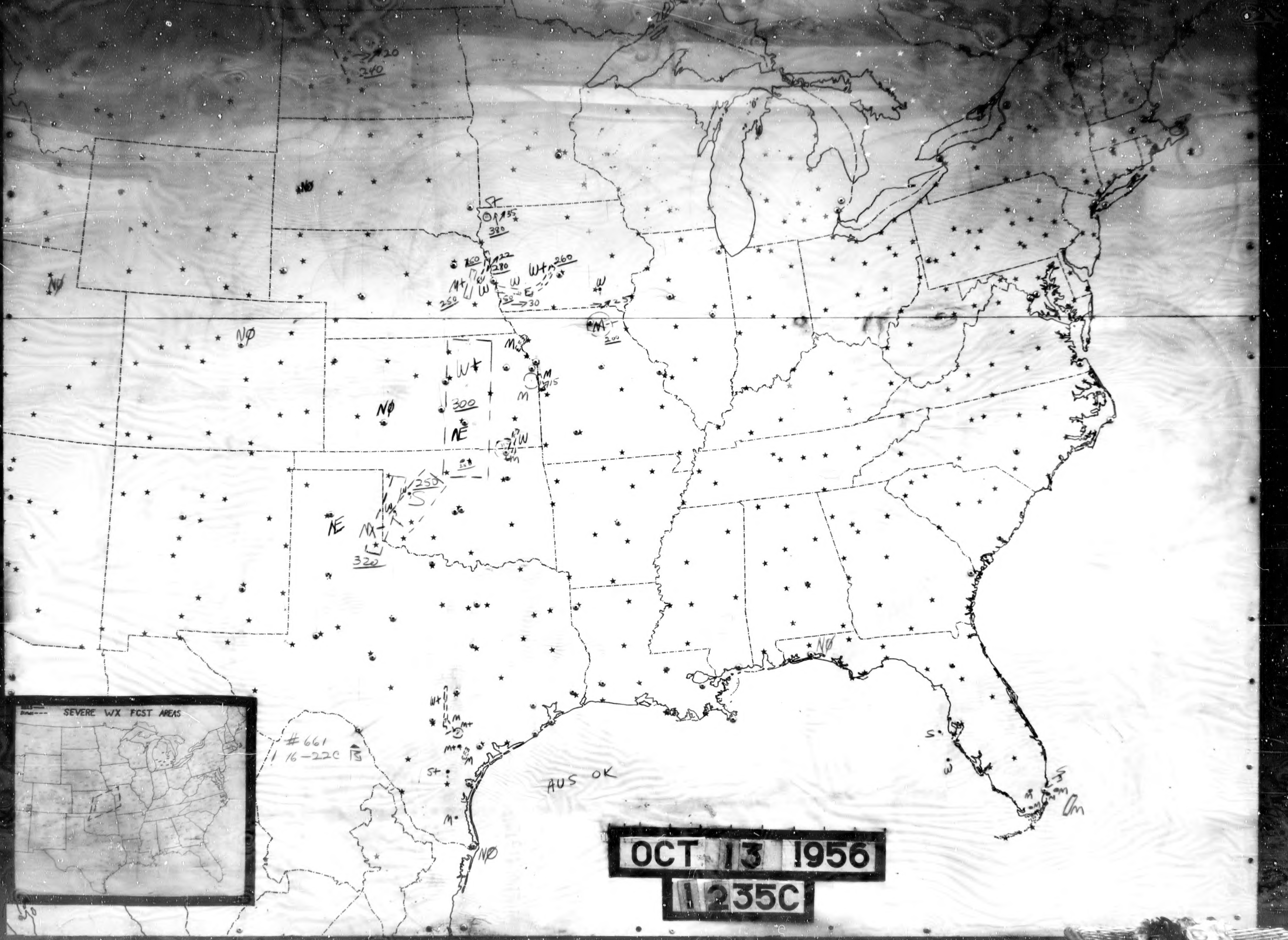

#383
1 1430—20C
2 16—20C TORNADO
SEVERE WX FCST AREAS
#661
1 16-21C
#662
2 14-21C
3 14-21C TORNADO
4 15-21C TORNADO
20
240
S- 32
N0
M 400
250
25
W+
40
280
330
M+
L S
W-
W
10
S0
280
OCT 13 1956
1335C

OCT 13 1956
1435C
SEVERE WX FCST AREAS
#383
1 1430-20C
2 16-20C TORNADO
#661
1 16-21C
#662
2 14-21C
3 14-21C TORNADO
4 15-21C TORNADO
NØ
NØ
NØ
NØ
NØ
NØ
M+ 17
M+
400
W+
M
240
M+ 10
W
240 17
300
M 24
S+
M+
130
W
M
W
M-S
St
M

HOOK ECHOES
M-S+
30
330
M
40
M+
M-S
400
W-
350
M+
W+
S+
M
300
250
NØ
NØ
NØ
M-S
350
M
M+
S+
M 400
MR
M+
W
350
W
M-
NØ
M
300
M
M-S
#383
1 1430-20C
2 16-20C TORNADO
SEVERE WX FCST AREAS
#661
1 16-21C
#662
2 14-21C
3 14-21C TORNADO
4 15-21C TORNADO
OCT 13 1956
1535C

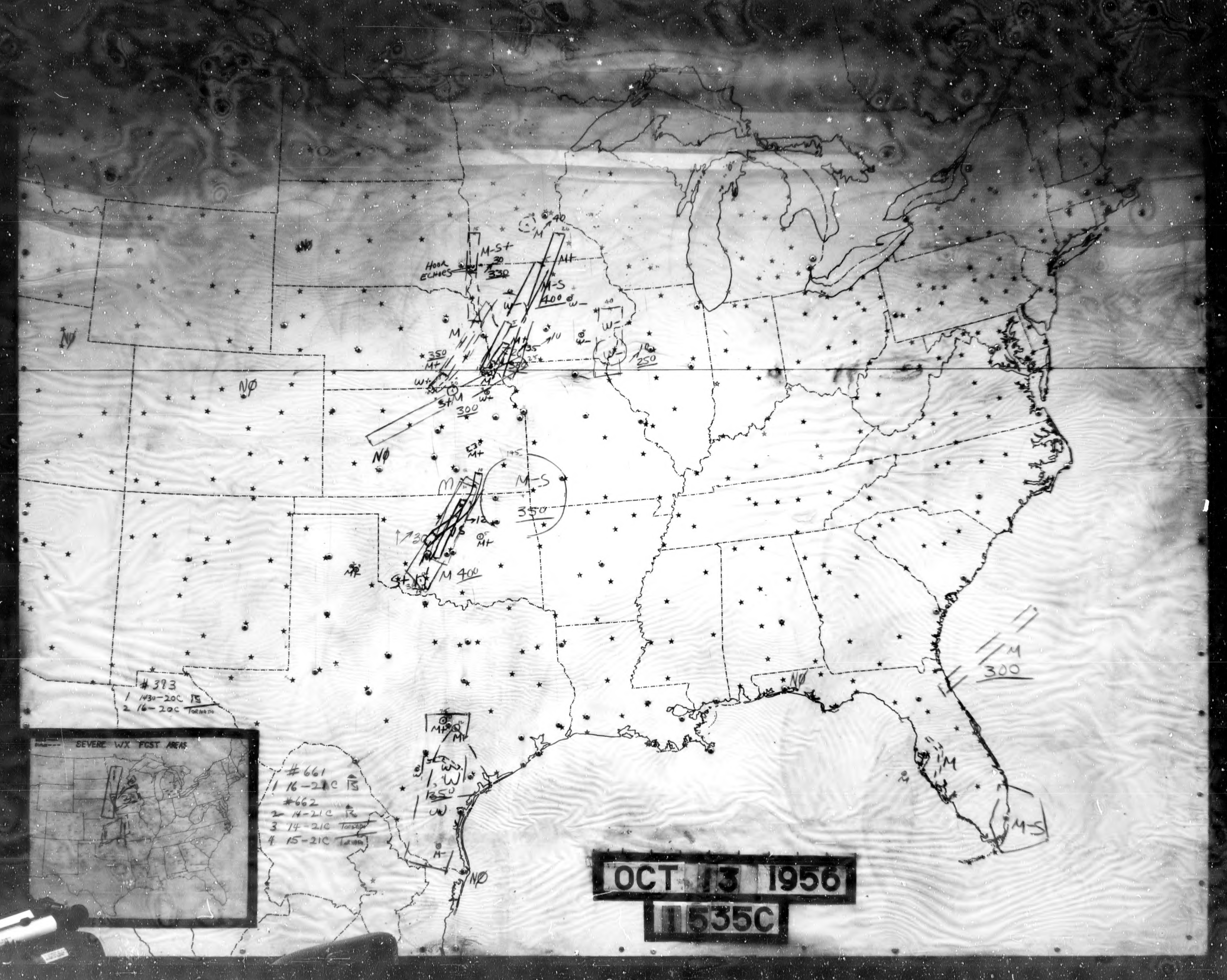
SEVERE WX FCST AREAS
HOOK ECHOES
M-S+
30
330
M+
M-S
400
W-
W-
250
350
M+
W+
S+M
W+
300
NØ
NØ
NØ
M-S
350
M
12
30
S
M+
MR
S+
M 400
M+
M
W
W
35
M-
NØ
M
300
M
M-S
NØ
#383
1 1430-20C R̄S
2 16-20C TORNADO
#661
1 16-21C R̄S
#662
2 14-21C R̄S
3 14-21C TORNADO
4 15-21C TORNADO
OCT 13 1956
1535C

OCT 13 1956
1635C
#383
1 1430-20C
2 16-20C TORNADO
#661
1 16-21C
#662
2 14-21C
3 14-21C TORNADO
4 15-21C TORNADO
WX FCST AREAS
NØ
M+
St
W
M-S
400m
300
350
340
Som

SEVERE WX FCST. AREAS
#383
1 1430-20C
2 16-20C TORNADO
#661
1 16-21C
#662
2 14-21C
3 14-21C TORNADO
4 15-21C TORNADO
NE
NØ
NR
M-
→25
M+
30
→20
M-S
S+
→12
→25
S
20
430
40
10
MF
OCT 13 1956
1735C

NE
N0
M
M+
300-400
25
20
10
St
450
20
400
M-
SEVERE WX FCST AREAS
#383
1 1430-20C R
2 16-20C TORNADO
3 18-22C R
#661
1 16-21C R
#662
2 14-21C R
3 14-21C TORNADO
4 15-21C TORNADO
OCT 13 1956
1835C

OCT 13 1956
1935C
#383
1 1430-20C
2 16-20C TORNADO
3 18-22C
#661
1 16-21C
#662
2 14-21C
3 14-21C TORNADO
4 15-21C TORNADO
ST AREAS
M+
20M
20
28
10
12
M-
NE
M+
12
S+
450
NØ
M+
25
W+
S+S+
M
NØ
NE
W+
NE
NØ
NE
NE
NØ
NØ
M+-
M
M

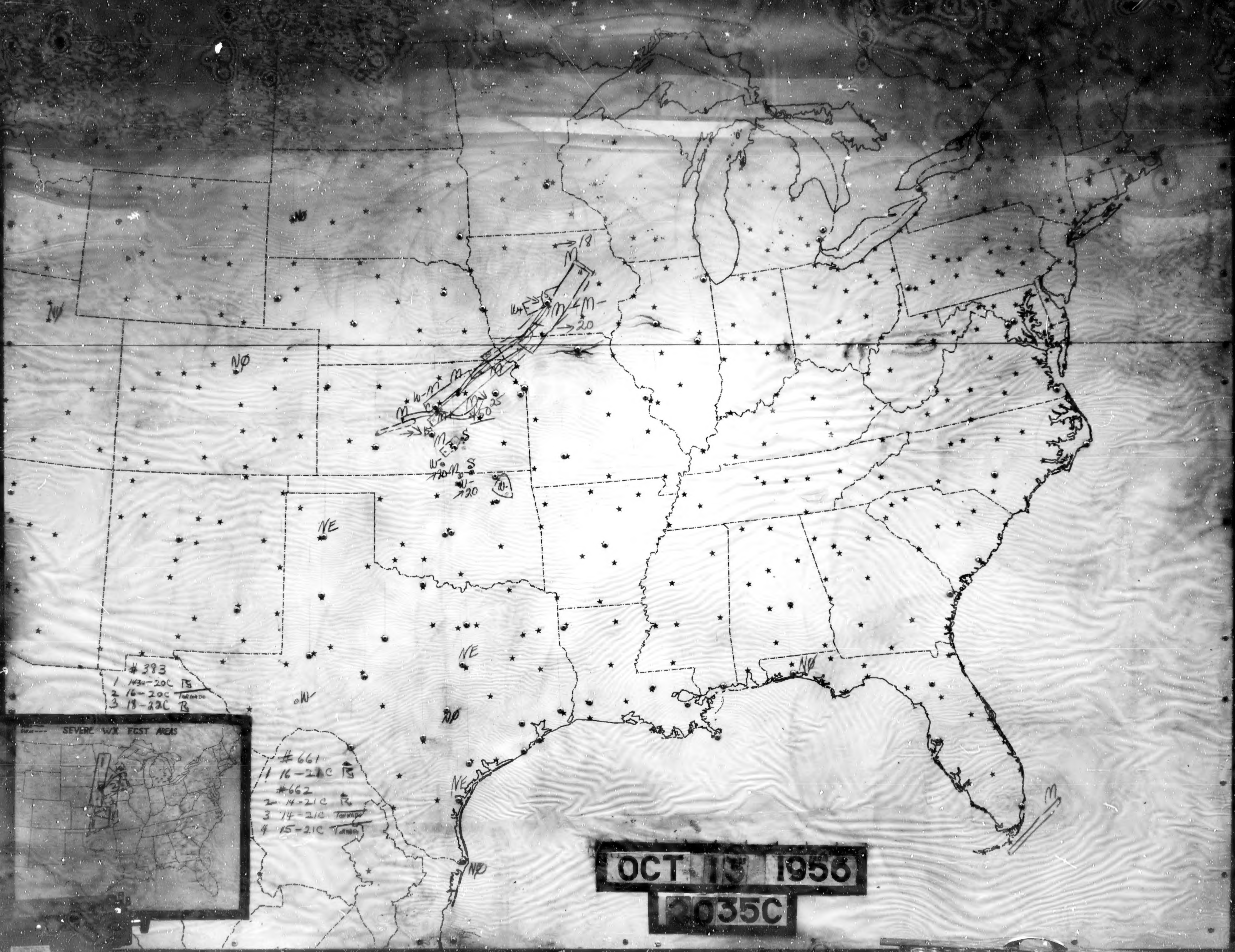
SEVERE WX FCST AREAS
18
20
25
20
20
20
NØ
NE
NE
NØ
NE
NØ
NØ
W-
M
S

#383
1 1430-20C ☈
2 16-20C Tornado
3 18-22C ☈

#661
1 16-21C ☈
#662
2 14-21C ☈
3 14-21C Tornado
4 15-21C Tornado

OCT 13 1956
2035C

NØ
NØ
NØ
W
M
25
40
20
15
420
12
S
E
M
240
350
S 15
S
M
W
320
30
NE
NØ
NØ
NØ
M
260
STNRY
#383
1 1430-20C
2 16-20C Tornado
3 18-22C
SEVERE WX FCST AREAS
#661
1 16-21C
#662
2 14-21C
3 14-23C Tornado
4 15-03C Tornado
OCT 13 1956
2135C

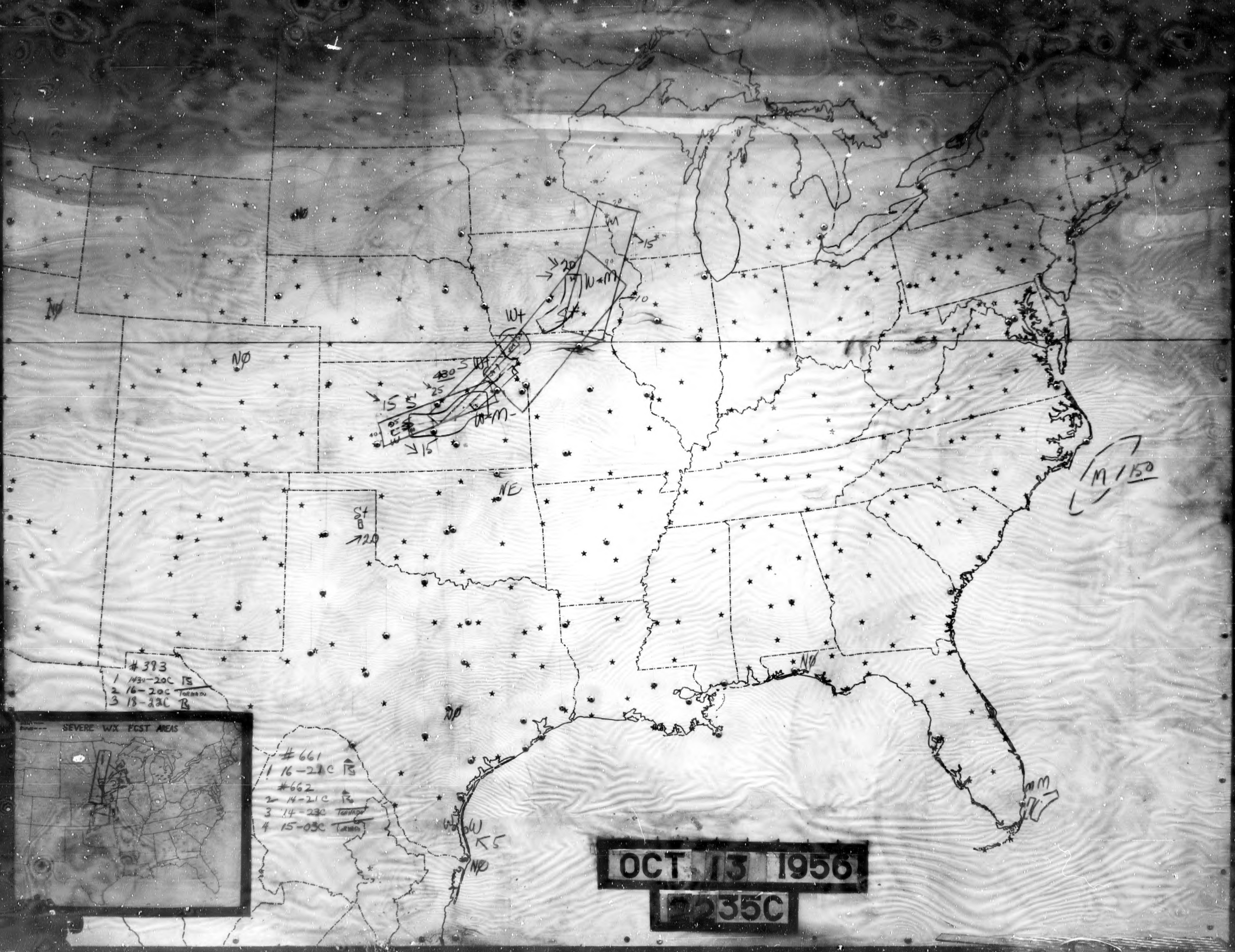
OCT 13 1956
2235C
SEVERE WX FCST AREAS
#383
1 1430-20C
2 16-20C TORNADO
3 18-22C
#661
1 16-22C
#662
2 14-21C
3 14-23C TORNADO
4 15-03C TORNADO
W+
W+M
S+
20
15
10
430
25
15
S
W+M-
15
NO
NO
NE
St
20
M 150
NO
NO
W
5
NO

NE
NE
NØ
NØ
NØ
NØ
NØ
370
M
W11
W
S
M+
10
10/13/56
2335C
5
S
400
20
M+
#383
1 1430-20C
2 16-20C Tornado
3 18-22C
SEVERE WX FCST AREAS
#661
1 16-21C
#662
2 14-21C
3 14-23C Tornado
4 15-03C Tornado
OCT 13 1956
2335C

N0
N0
350
M
W
M-S
M+
M+
M-
LATE
M+ -
250
S
307
NE
N0
N0
M
300
M
M
#383
1 1430-20C R
2 16-20C TORNADO
3 18-22C R
SEVERE WX FCST AREAS
#661
1 16-21C R
W-3
150
#662
2 14-21C R
3 14-23C TORNADO
4 15-03C TORNADO
OCT 14 1956
0035C

SEVERE WX FCST AREAS
NØ
NØ
NØ
NØ
W+
W-
W
W
M
W-M
WF
W+
M
M
M
W-8
150

#383
1 1430-20C
2 16-20C Tornado
3 18-22C

#661
1 16-2[illegible]C
#662
2 14-21C
3 14-23C Tornado
4 15-03C Tornado

OCT 14 1956
0135C

NØ
NE
NØ
NØ
NØ
NØ
M
M
M
W
Mt
#583
1 1430-20C R
2 16-20C Tornado
3 18-22C R
SEVERE WX FCST AREAS
#661
1 16-21C R
#662
2 14-21C R
3 14-23C Tornado
4 15-03C Tornado
150
OCT 14 1956
0235C

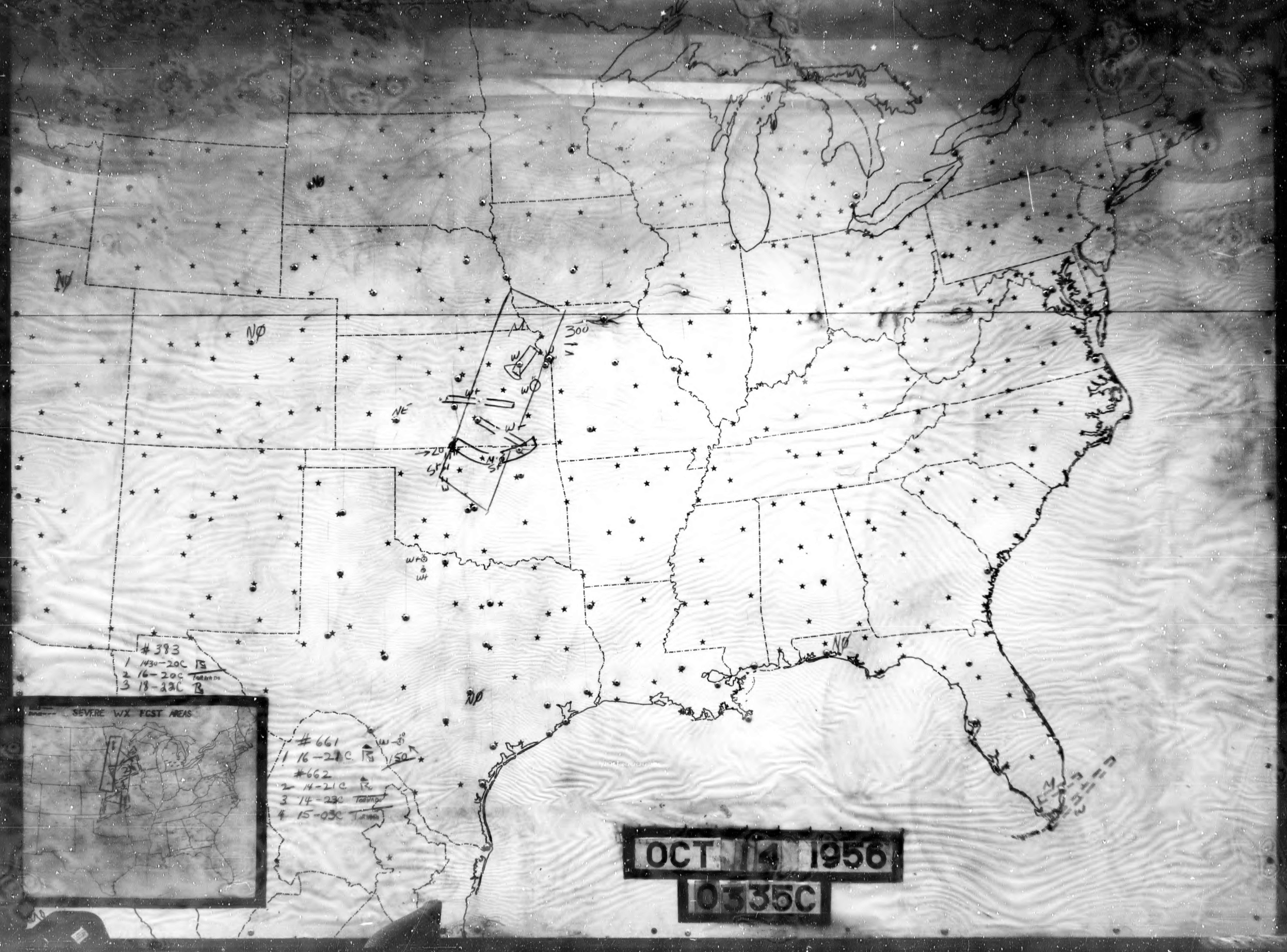
NØ
NØ
300
W
WØ
Wt
Wt
NE
→20
SP
M
SP
W
Wt
Wt
NØ
NØ
#383
1 1430-20C R
2 16-20C Tornado
3 18-22C R
SEVERE WX FCST AREAS
#661
1 16-21C R
#662
2 14-21C R
3 14-23C Tornado
4 15-03C Tornado
1/50
OCT 14 1956
0335C

SEVERE WX FCST AREAS
N0
N0
W-M+
M+
M+
M
-30
S
MA
W+
M+
N0
N0
M
W-M

OCT 14 1956

0435C

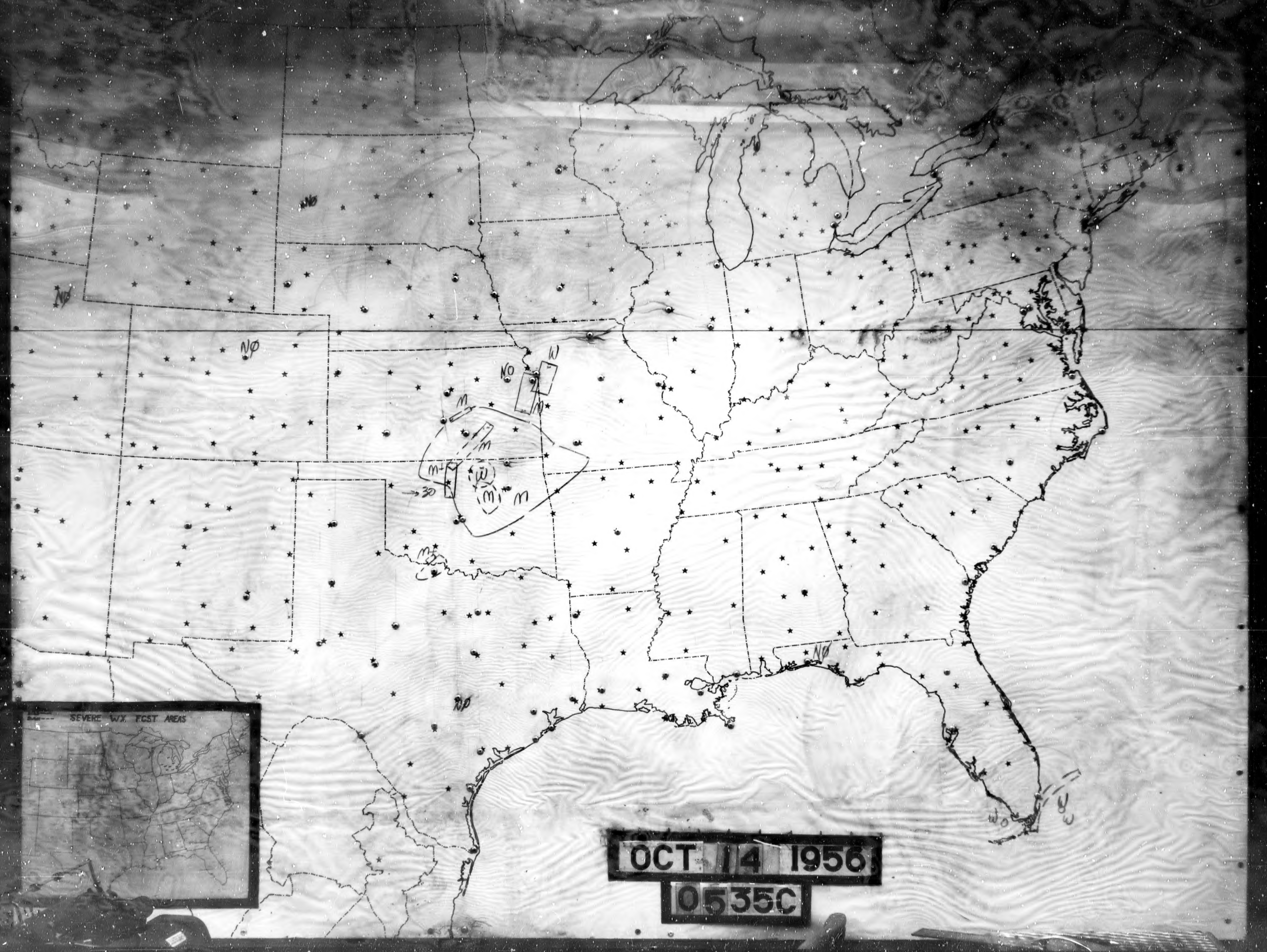
SEVERE WX FCST AREAS
NØ
NØ
NØ
NO
W
M
M
M+
W
M
M
→30
M
NØ
NØ
W
W
W
OCT 14 1956
0535C

SEVERE WX FCST AREAS
N0
N0
N0
N0
N0
W
M
M
M
M
M
M
M
W
→30
OCT 14 1956
0535C

SEVERE WX FCST AREAS
NO
NO
NO
W
W
W
W
M
M
M
M
MM
370
S
350
WM+
400
30
W+
W
70
NO
140
NO
M
M
270

OCT 14 1956

0635C

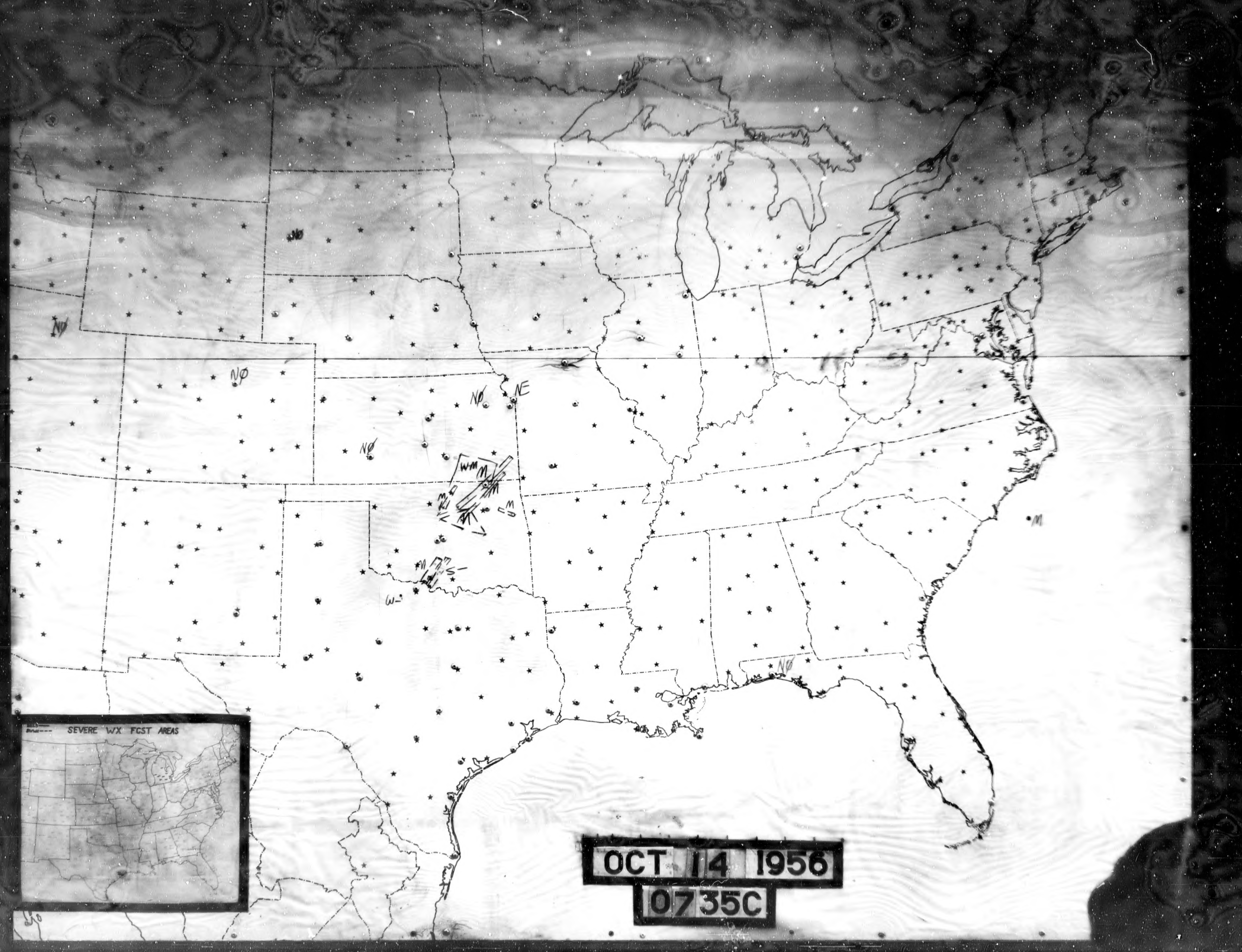

NØ
NØ
NØ
NE
NØ
WM
M
M
W
M
NØ
SEVERE WX FCST AREAS
OCT 14 1956
0735C

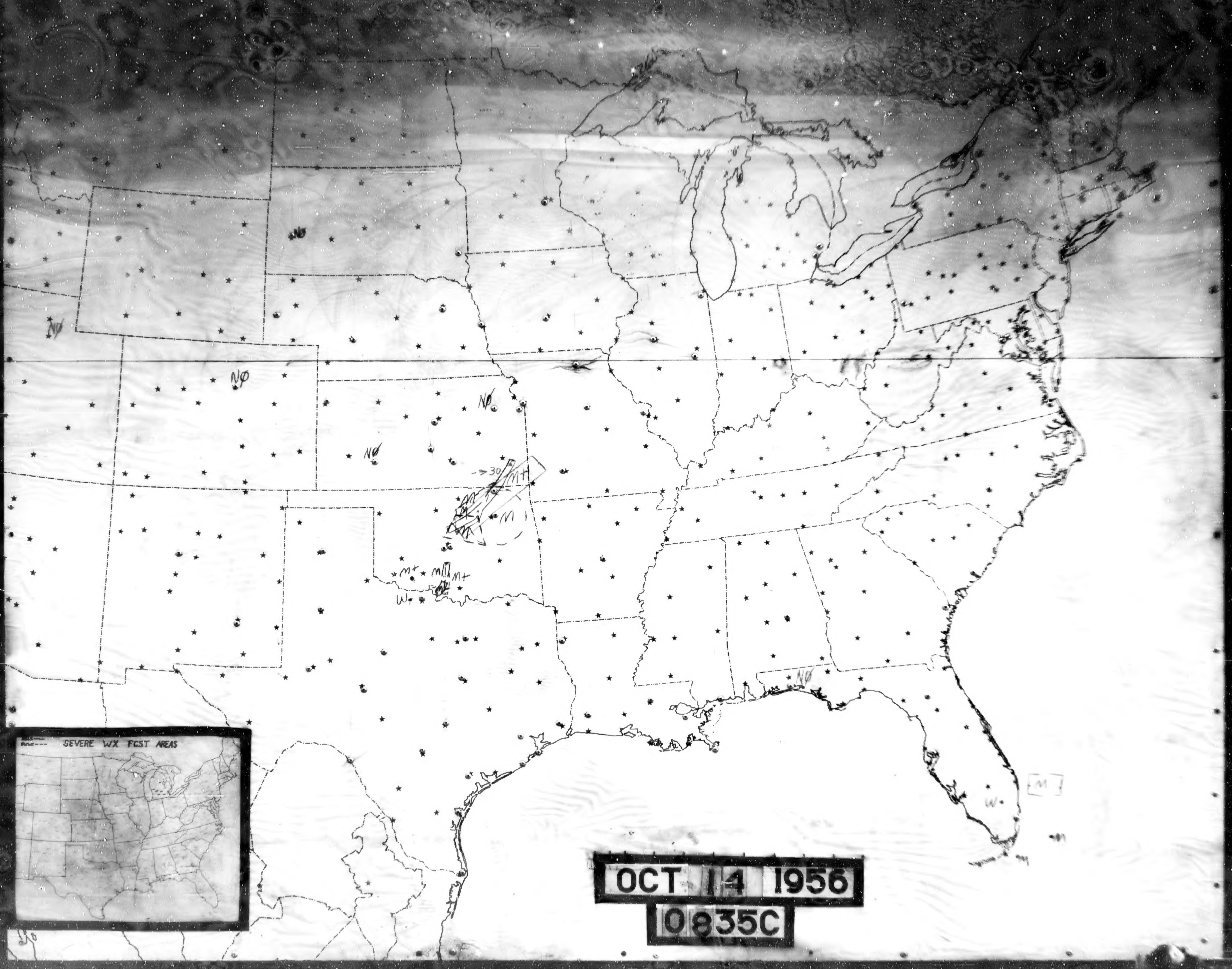
SEVERE WX FCST AREAS
N0
N0
N0
N0
N0
30
M+
M
M+
M
M+
W
W
M

OCT 14 1956

0835C

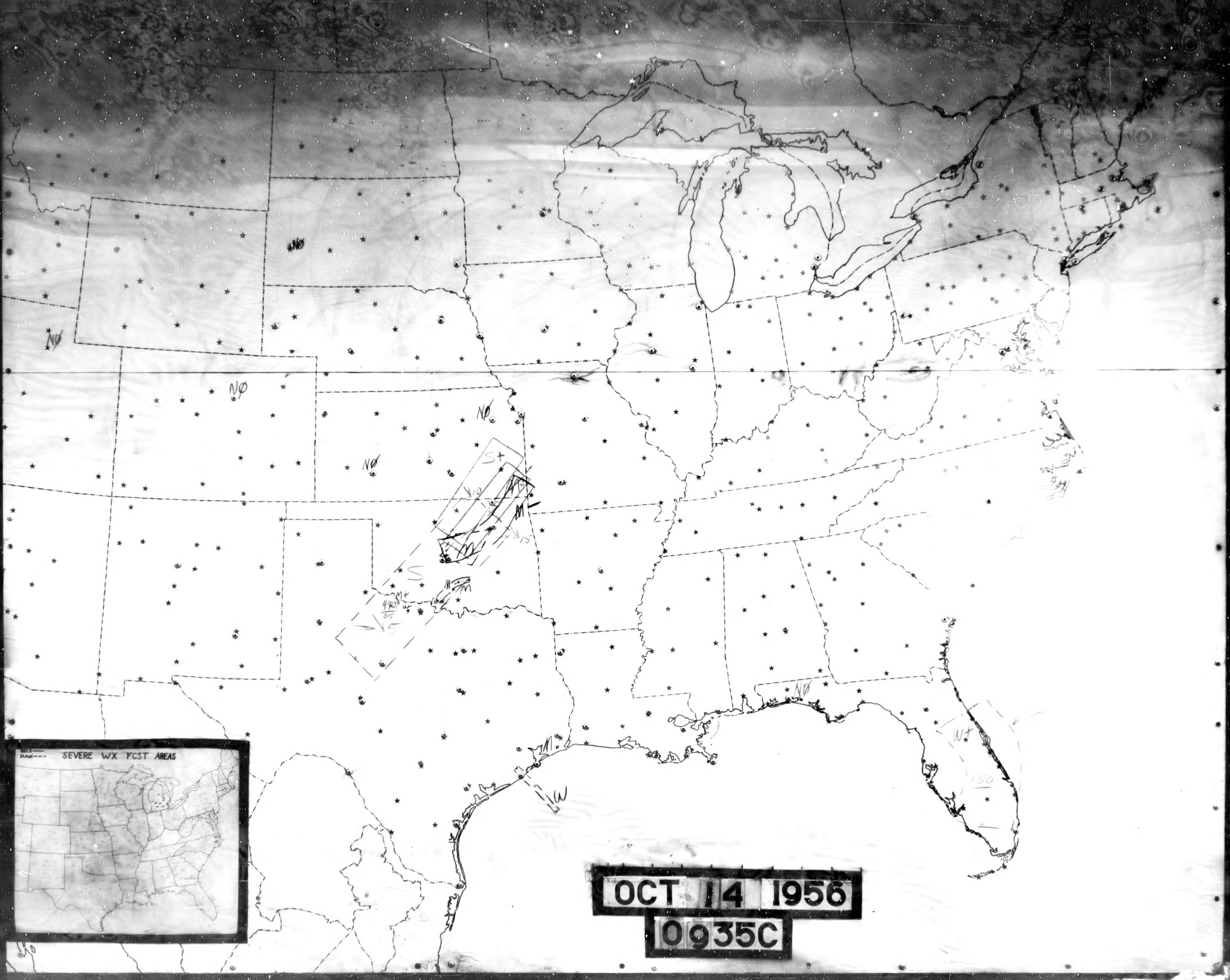
NØ
NØ
NØ
NØ
NØ
S+
10
M
M
15
S
M
M
M+
440
55
W
5
NØ
M+
150
W
SEVERE WX FCST AREAS
OCT 14 1956
0935C

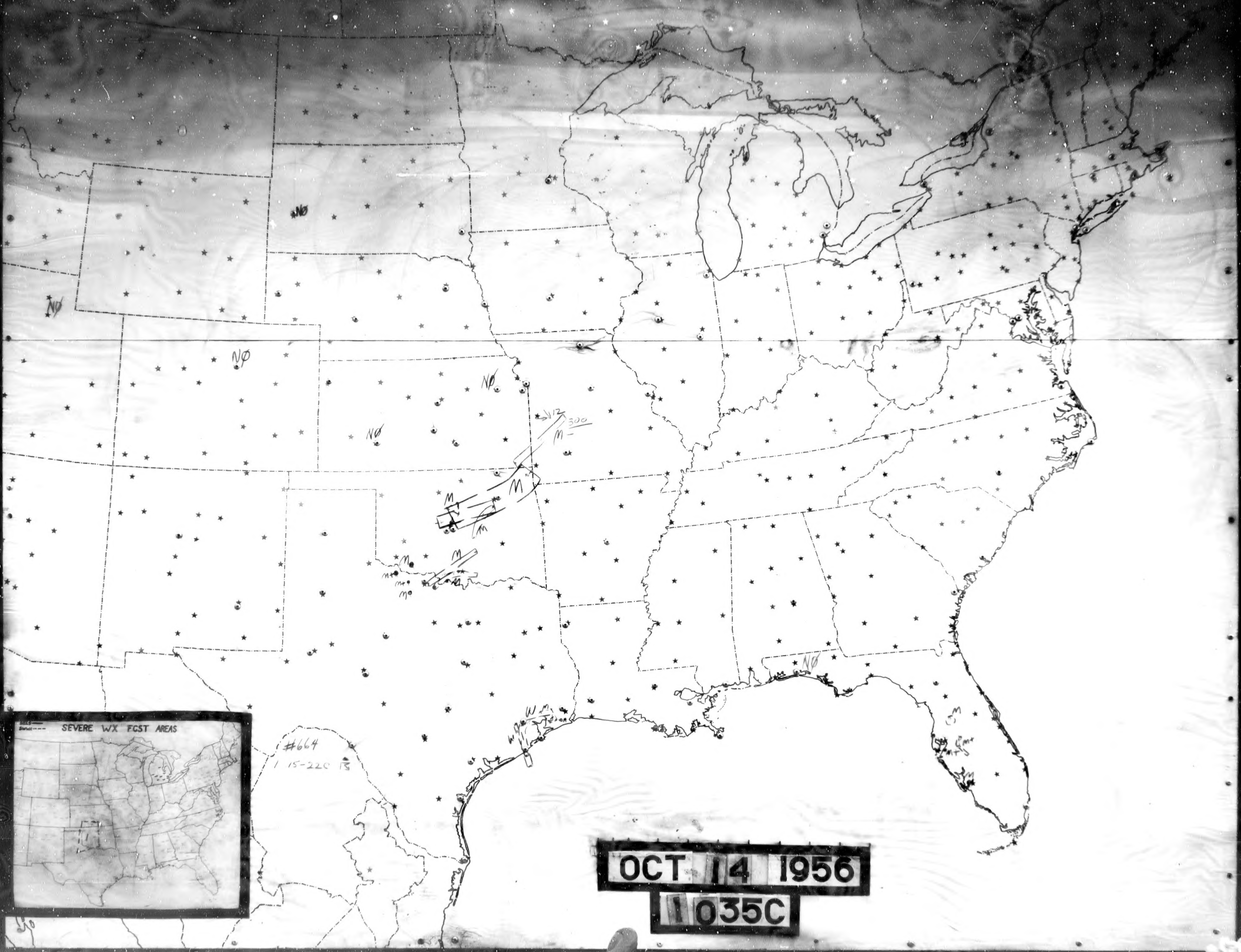
SEVERE WX FCST AREAS
NØ
NØ
NØ
NØ
NØ
NØ
12
300
M
M
M
M
M
M
M+
M+
M°
W
M
#664
1 15-22C

OCT 14 1956

1035C

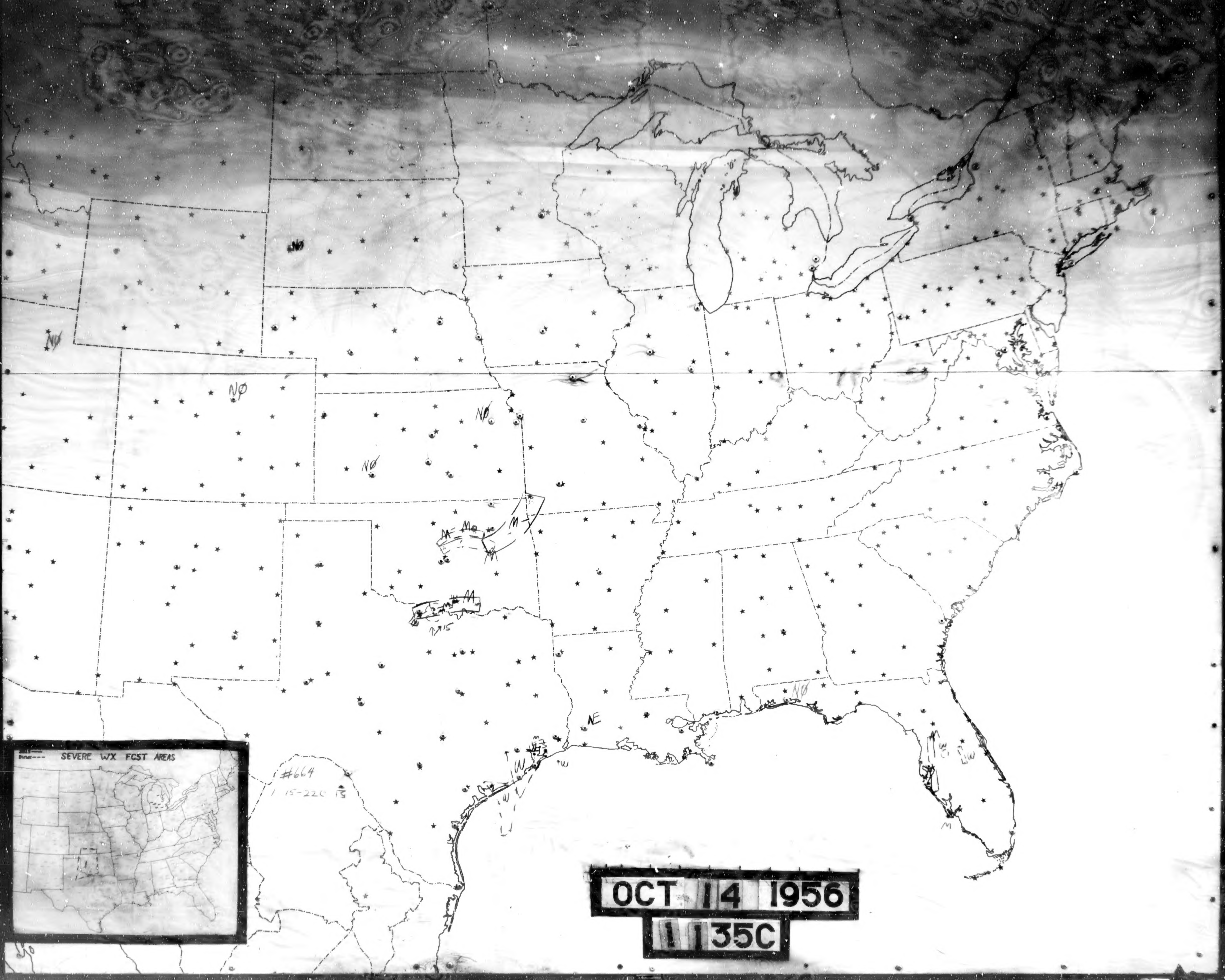
N0
N0
N0
N0
N0
N0
M
M
15
NE
W
W
SEVERE WX FCST AREAS
#664
1 15-22C 13
OCT 14 1956
1135C


SEVERE WX FCST AREAS
#664
1 15-22C TS
NØ
NØ
NØ
NØ
NØ
NØ
M+
440
40
200-250
OCT 14 1956
1235C

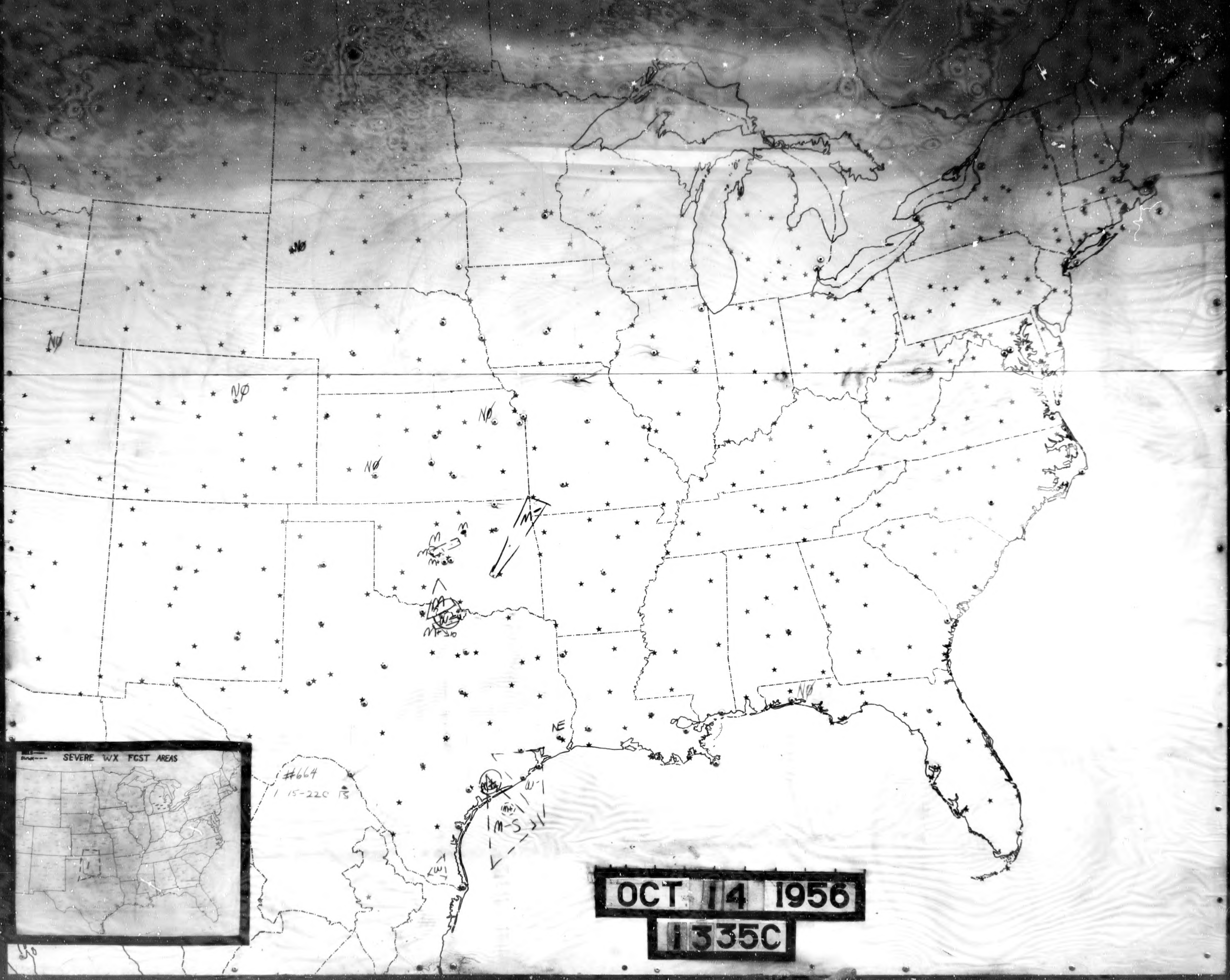
N0
N0
N0
N0
N0
M
M-S
NE
#664
15-22C
W
SEVERE WX FCST AREAS
OCT 14 1956
1335C

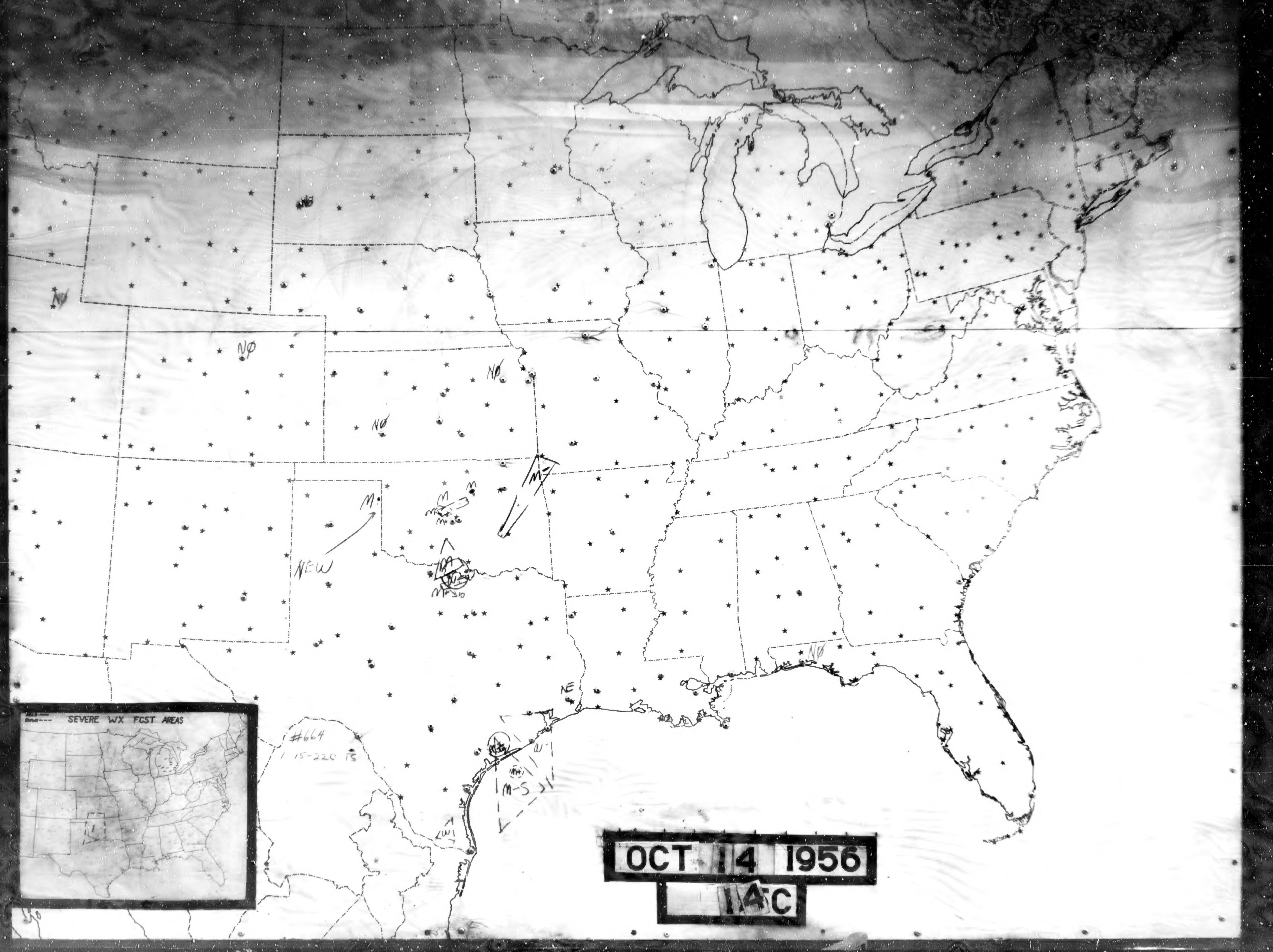
SEVERE WX FCST AREAS
NØ
NØ
NØ
NØ
NØ
NEW
M
M
M
M-S
NE
W
W
#664
1 15-22C TS
OCT 14 1956
14C

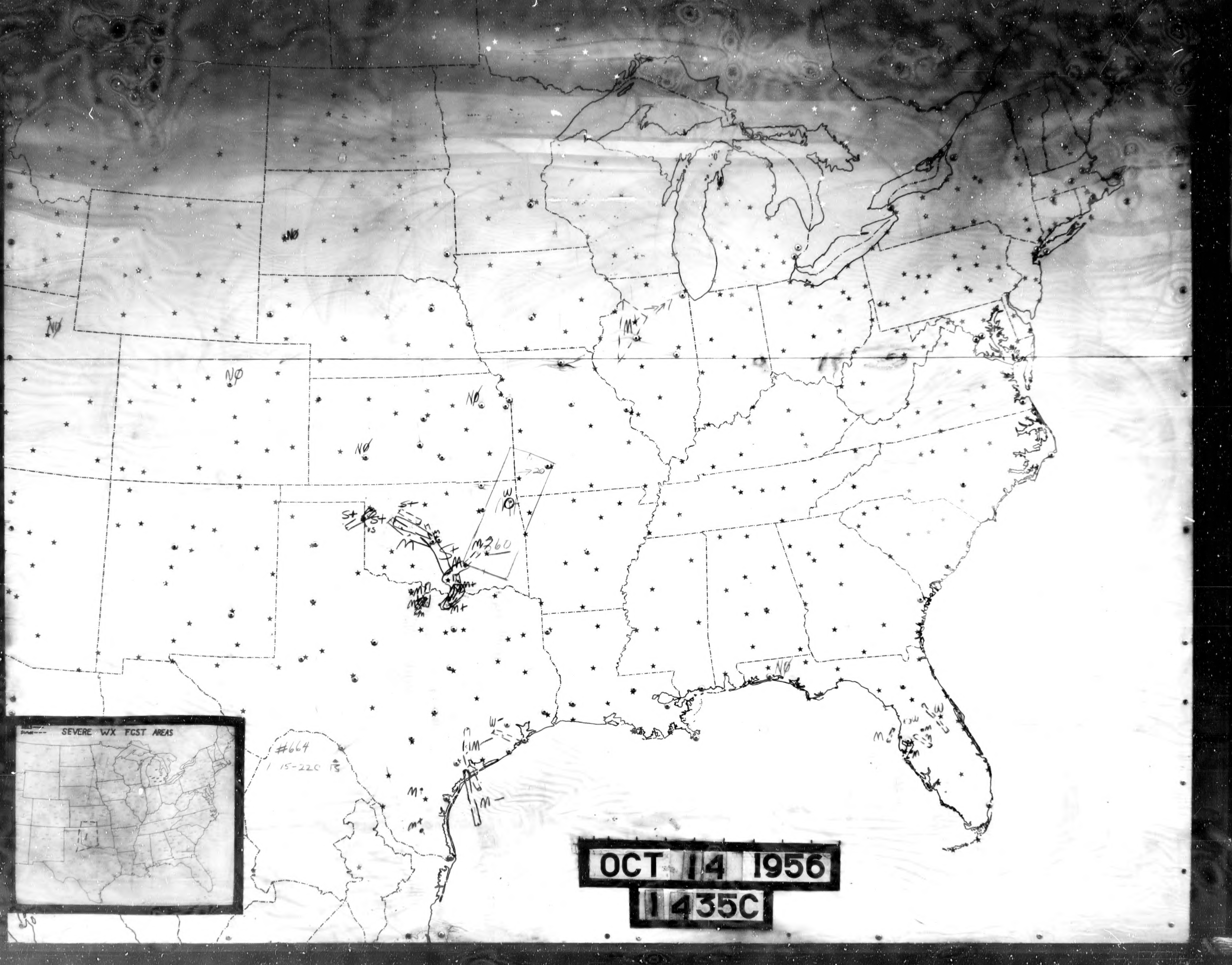
SEVERE WX FCST AREAS
NØ
NØ
NØ
NØ
NØ
NØ
M
W
→20
M 360
S+
S+
S+
VS
M
S+
M+
M+
Sm
#664
1 15-220
W-
M
M
M-
M
M
W

OCT 14 1956

1435C

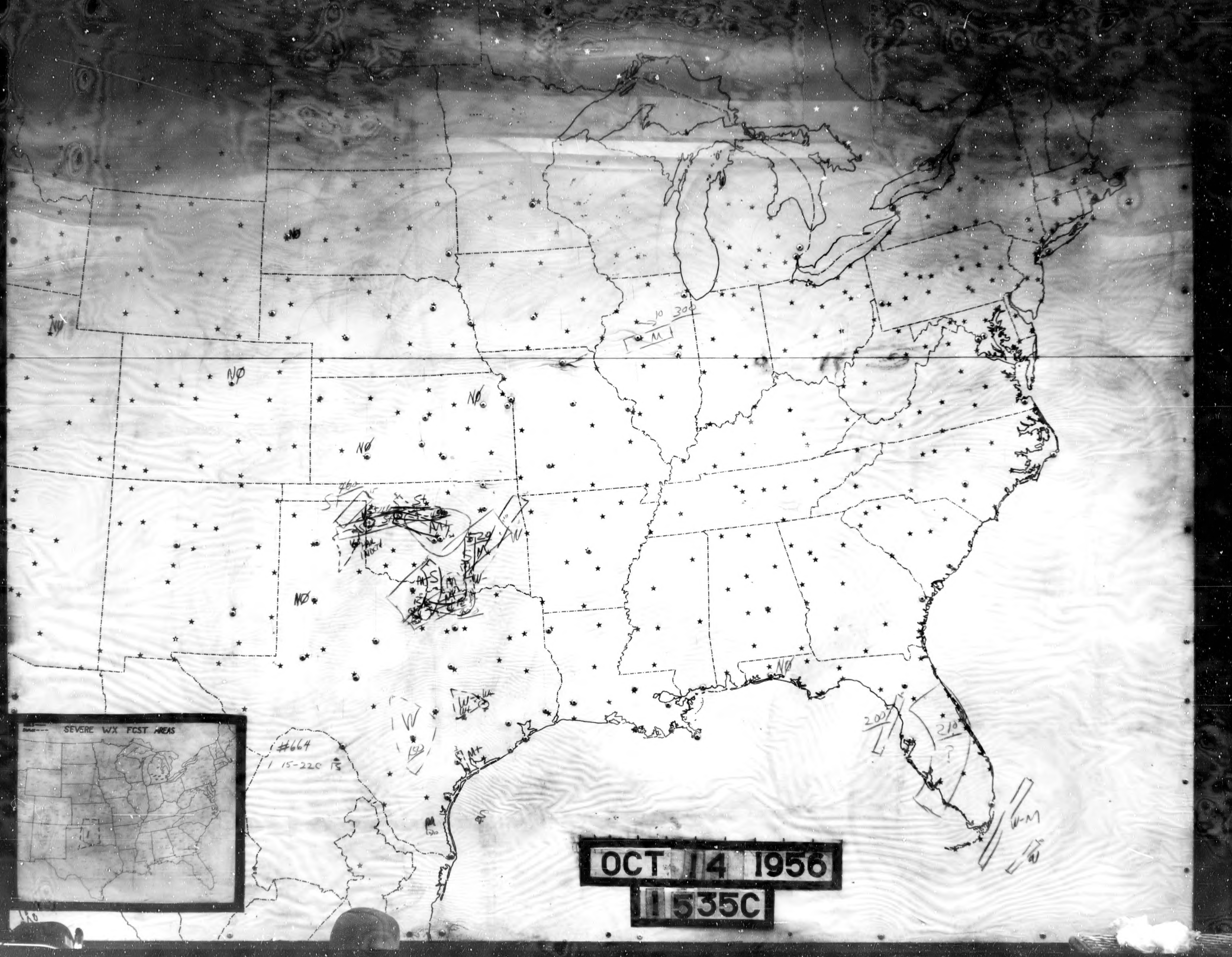
SEVERE WX FCST AREAS
#664
15-220
N0
N0
N0
N0
N0
N0
10 300
M
460
200
210
W-M

OCT 14 1956

1535C

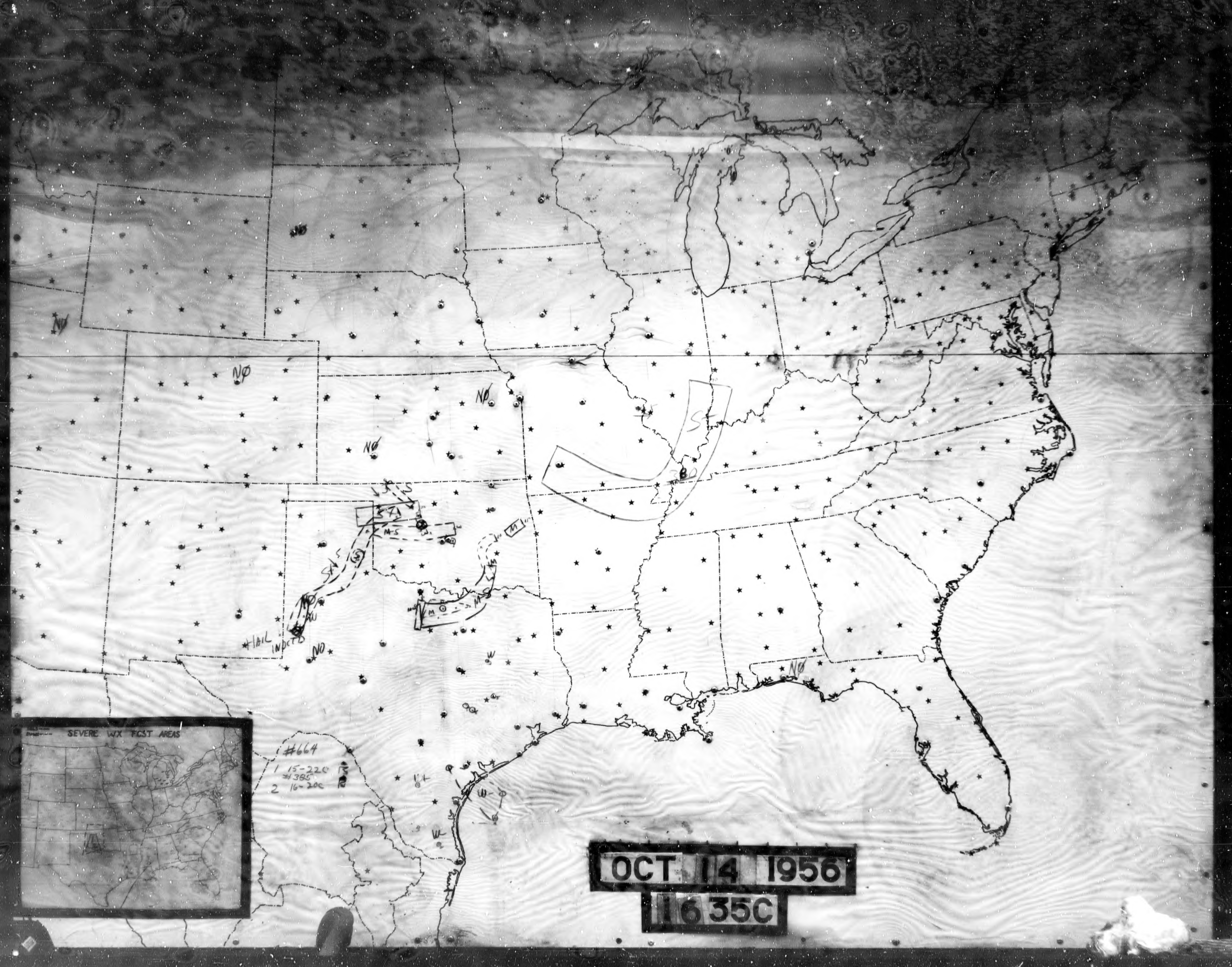
SEVERE WX FCST AREAS
#664
1 15-22C
#385
2 16-20C
HAIL
INDCTD
NO
ST
S
M-S
M
W

OCT 14 1956
1635C

SEVERE WX FCST AREAS
NØ
NØ
NØ
NØ
NØ
15
440
S
RAIN
M
S
S-VS
A
INDCTD
M
M
S
VS
1 1/2" A
RPTD
LBB
5M
5M
9M
20+
#664
1 15-22C
#385
2 16-20C
MARBLE SIZE A Clinton & Weatherford OKLA
time unk .80 RAIN in 20 min G50
OCT 14 1956
1835C

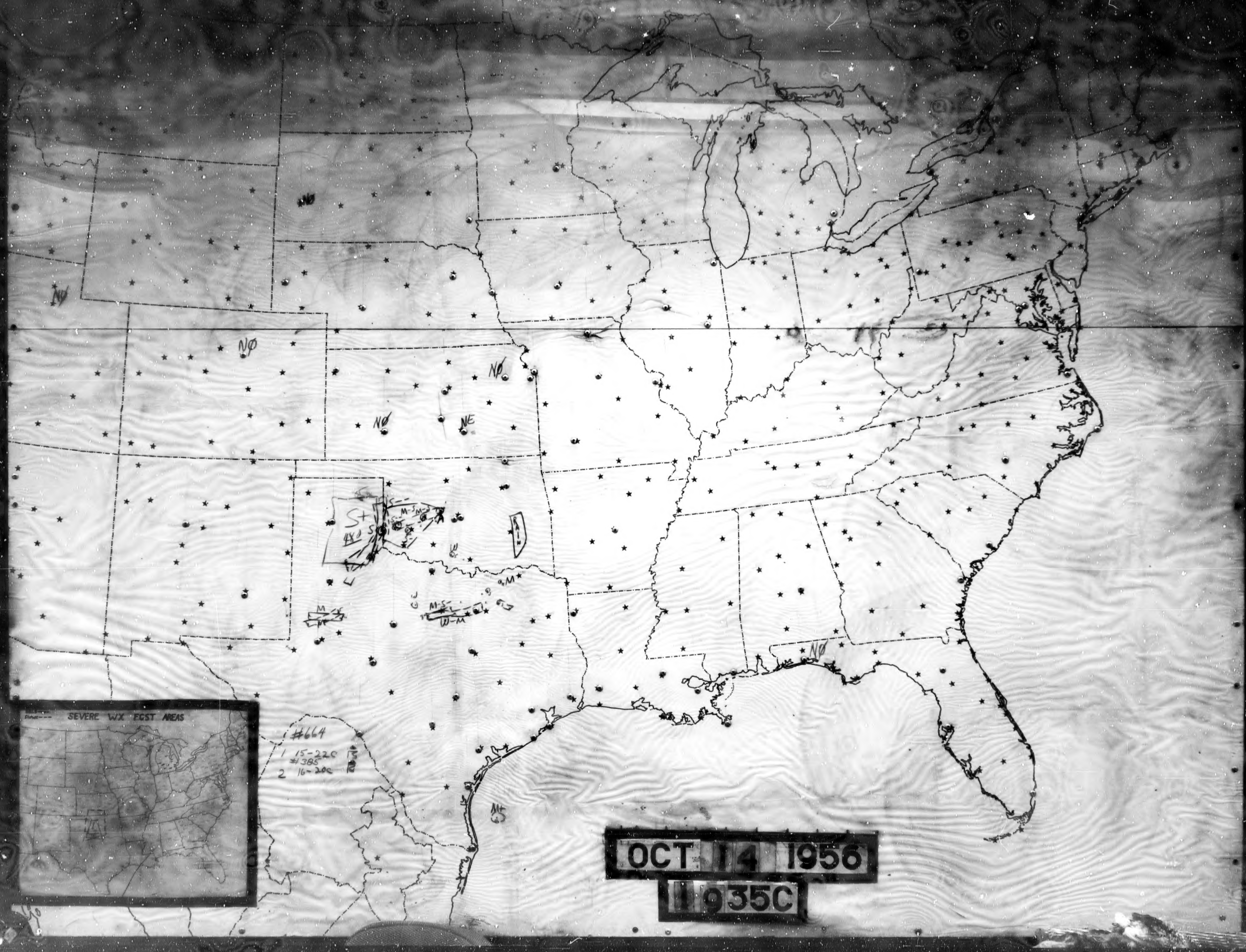

SEVERE WX FCST AREAS
NØ
NØ
NØ
NØ
NE
S+
4XØ
M-S
M-S
W-M
NØ
M+
#664
1 15-22C
#385
2 16-20C
OCT 14 1956
1935C

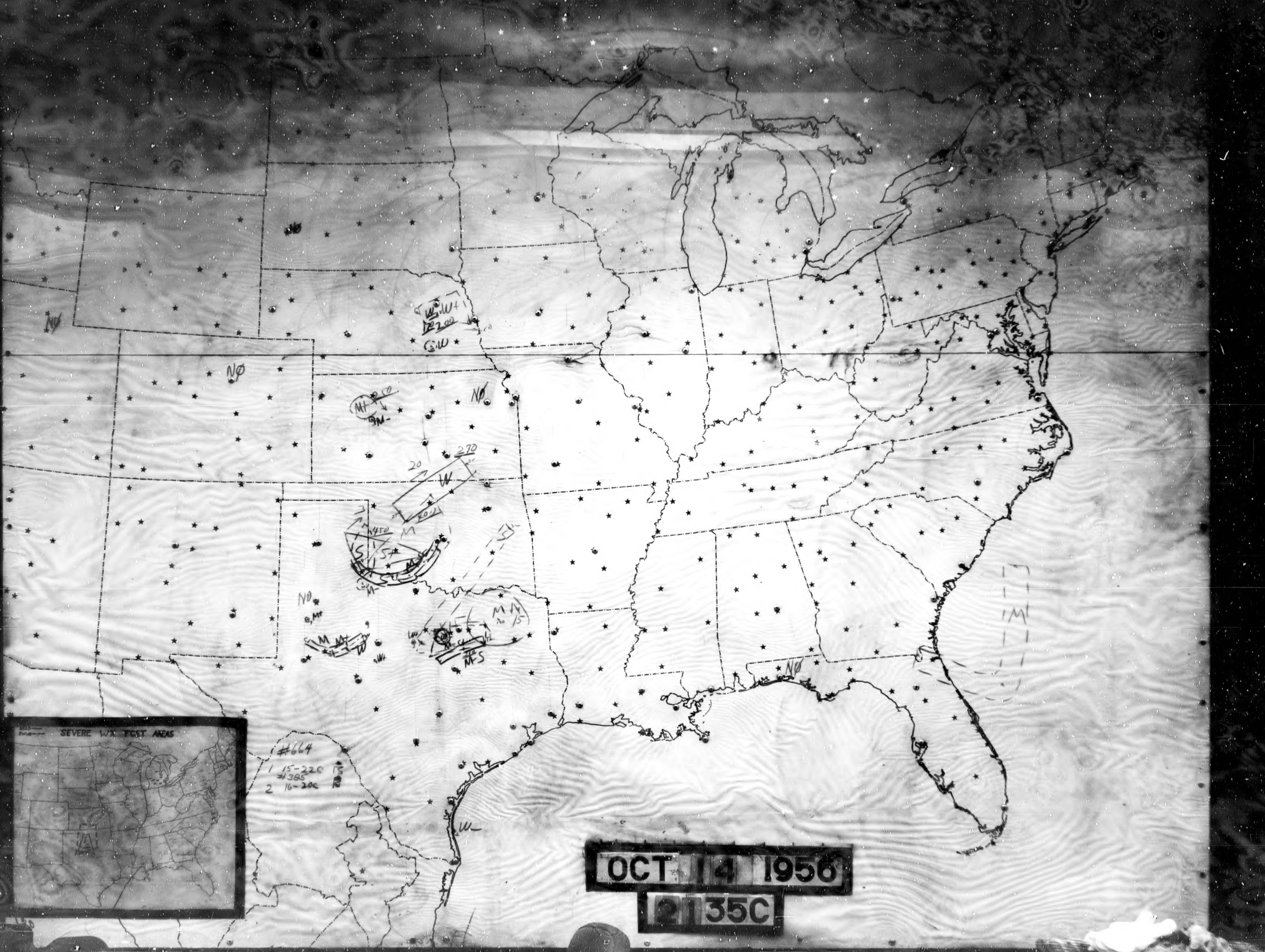
NØ
NØ
NØ
NØ
NØ
NØ
W
M+
270
20
W
200
450
M
S
S+
M
M
15
M
W
M+
M+S
M
SEVERE WX FCST AREAS
#664
1 15-22C
#385
2 16-20C

OCT 14 1956
2135C

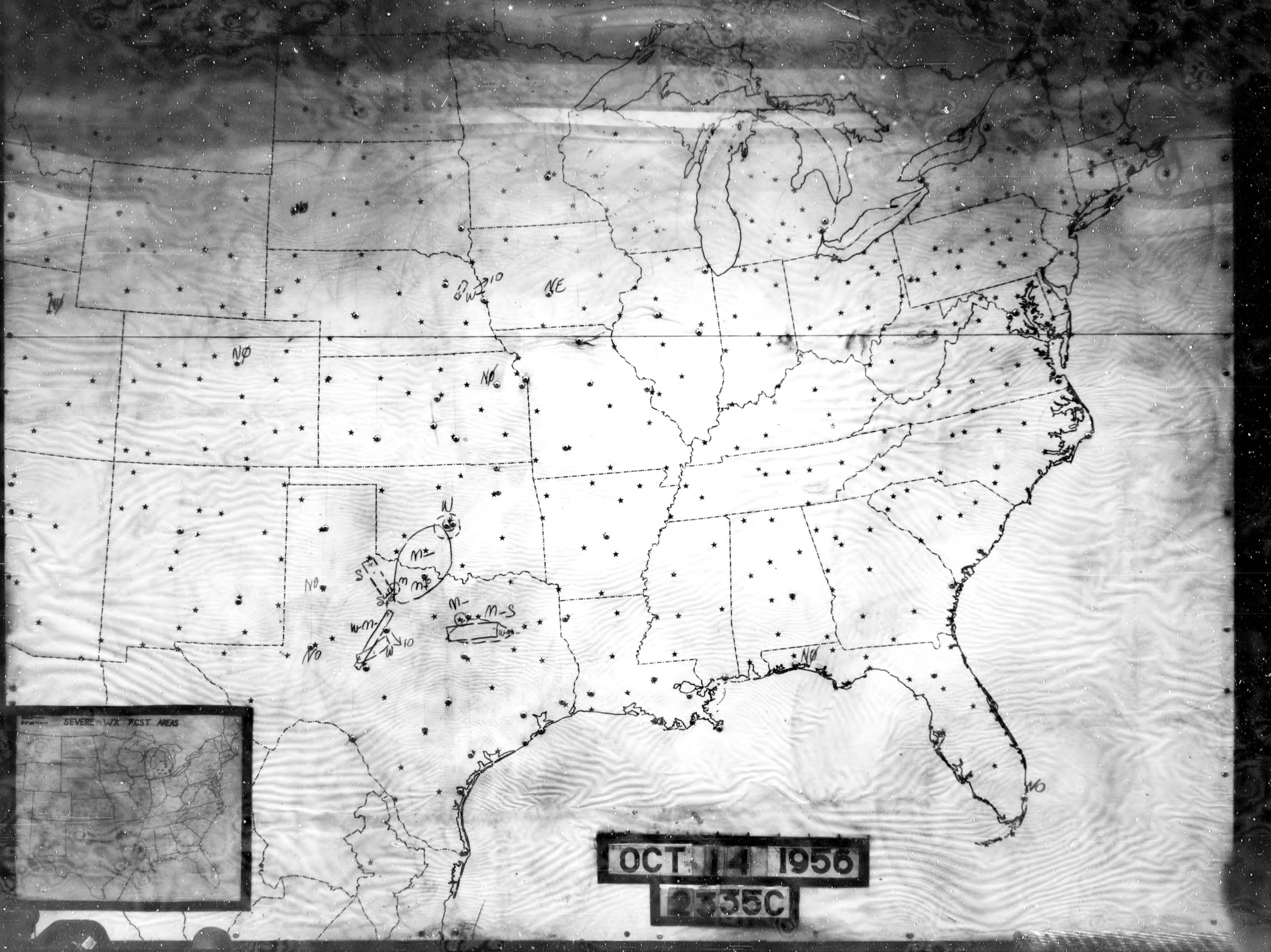
N0
N0
W
10
NE
N0
N0
W
m-
S
m
m0
S
N0
M-
M-S
W-M-
W
10
W-M-
N0
N0
N0
SEVERE WX FCST AREAS

OCT 14 1956

2335C

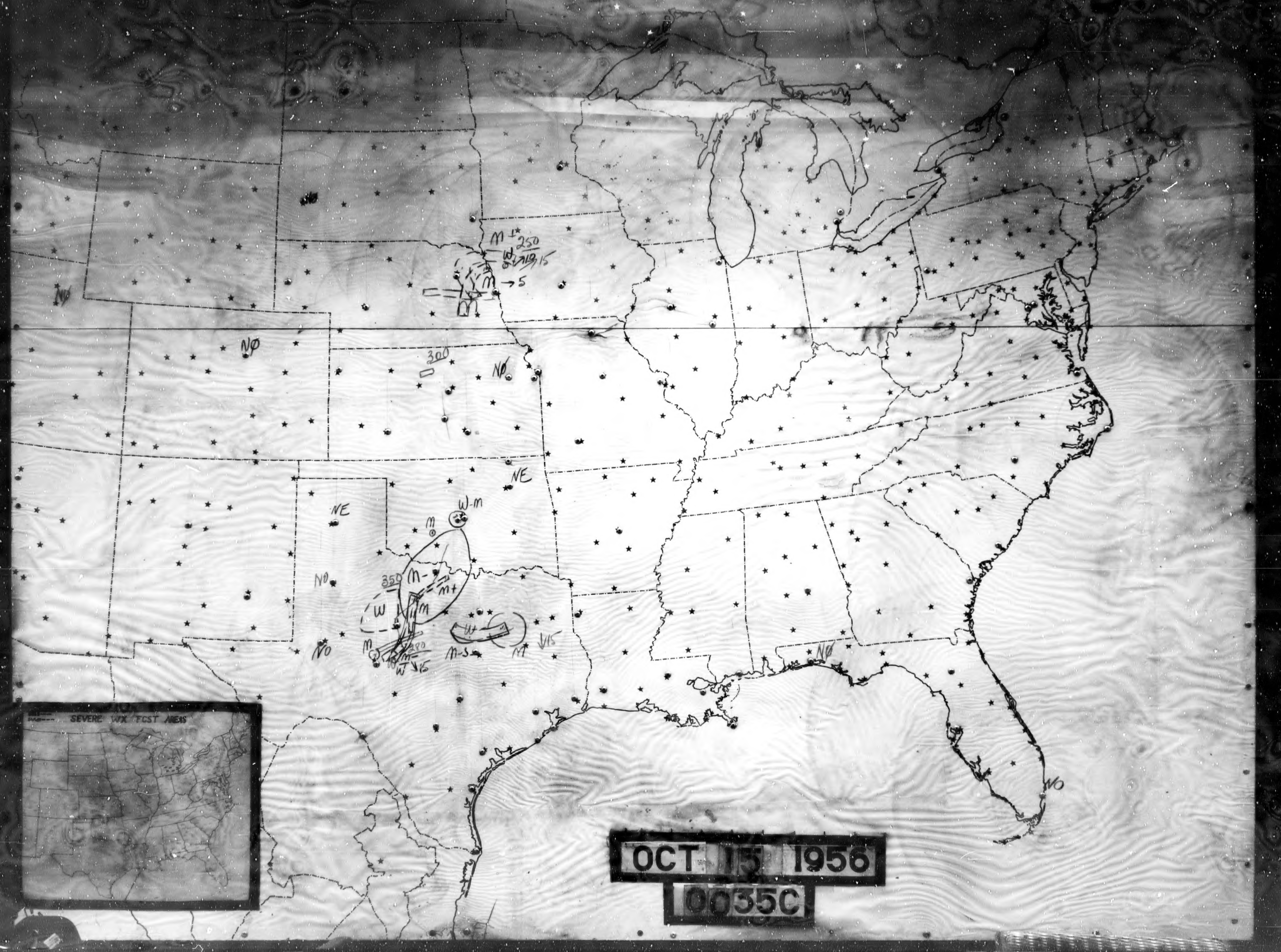

SEVERE WX FCST AREAS
M +
250
W
15
M
→ 5
300
NO
NO
NO
NE
NE
NE
W-M
M
350
M-
M+
W
M
M
280
M-
W
→ 15
W
M-S
M
↓15
NO
NO

OCT 15 1956

0035C

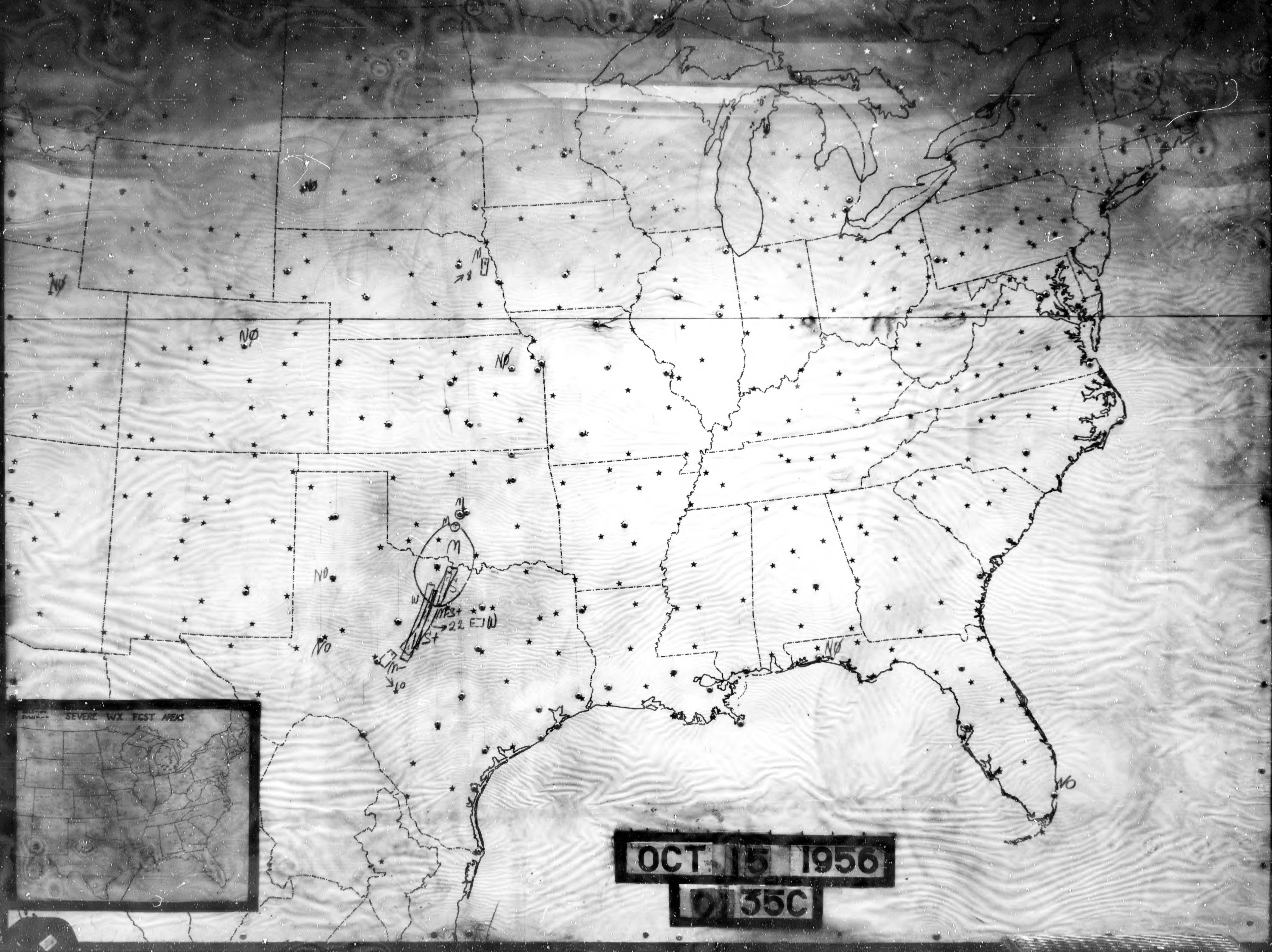
SEVERE WX FCST AREAS
NØ
M
→8
NØ
NØ
NO
NO
M
M
M
S
W
MFS+
→22
E
W
S+
M-
→10
NØ
NO

OCT 15 1956

0135C

SEVERE WX FCST AREAS
M
→10
NO
NO
NO
NO
NO
M
W
St
→30
W
W
NE
OCT 15 1956
0235C

M
10
wf
S
mt
NØ
NØ
300
S
m-S
m-S
15
M
350
W
W-
25
S-
15
W
NO
NO
NØ
M
250
300
450
SEVERE WX FCST AREAS
OCT 15 1956
0335C

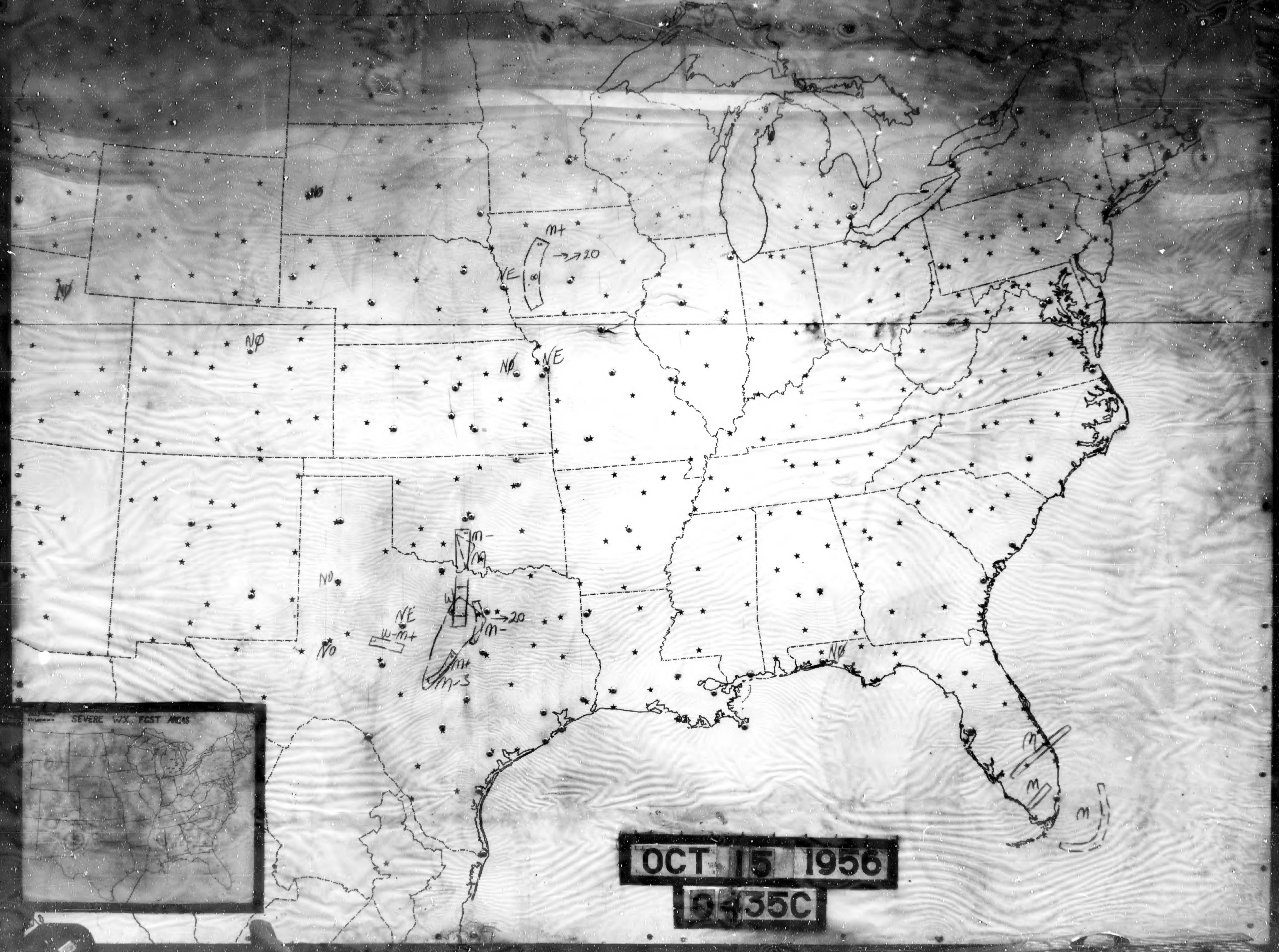
m+
→20
NE
NØ
NØ
NE
m-
M
NØ
W
→20
NE
w-m+
m-
NO
m+
m-S
NØ
M
M
M
SEVERE WX FCST AREAS

OCT 15 1956

0435C

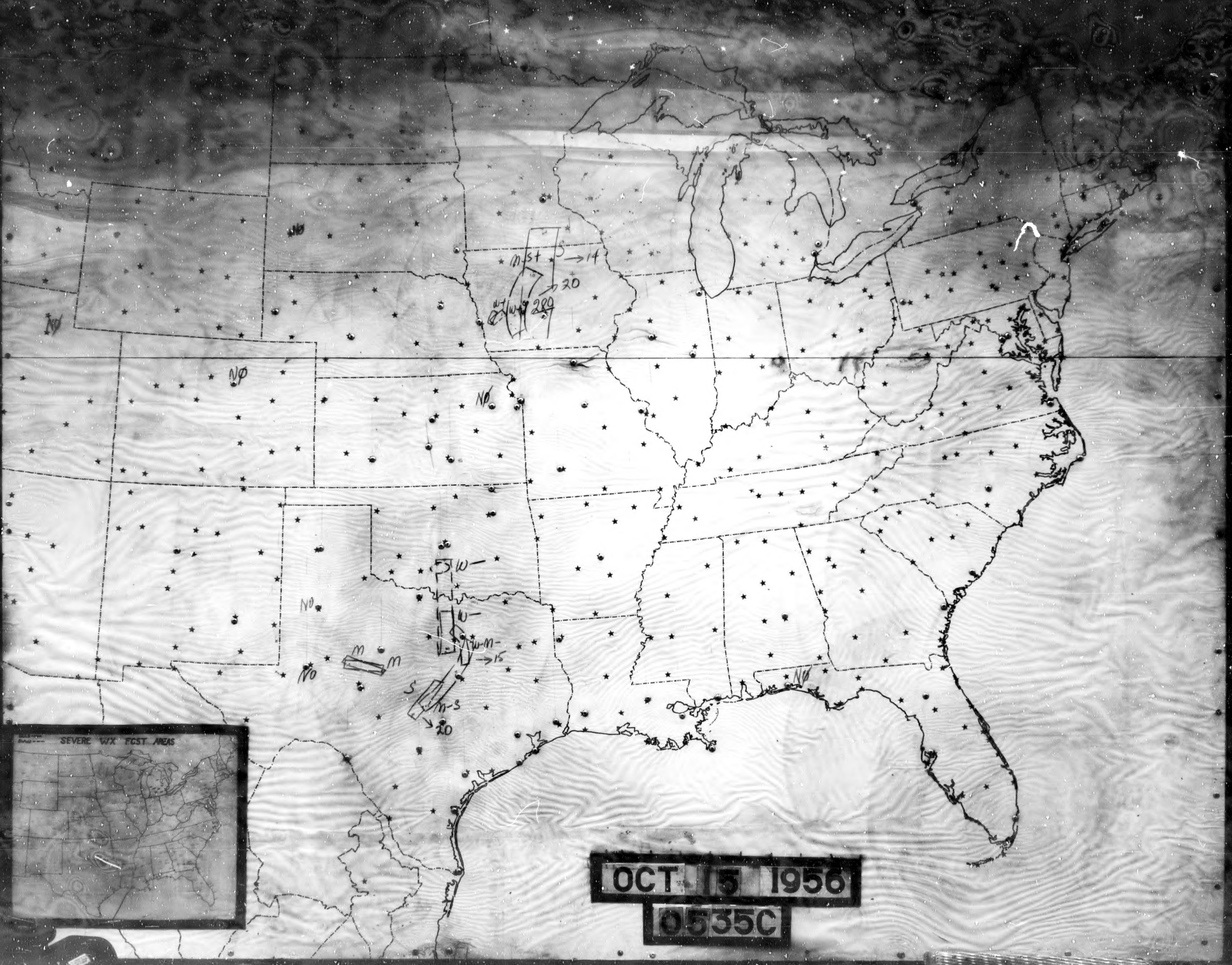

M-St
S
→14
→20
W+
W+
280
NØ
NØ
NØ
NØ
NO
NO
W-
W-
W-M-
→15
M
M
S
M-S
→20
SEVERE WX FCST AREAS

OCT 5 1956

0535C

SEVERE WX FCST AREAS
NØ
NØ
M W
M-
20
20
M-
300
250
NØ
NØ
M
200
150
M+
W
100
250
W-
NØ
W-
W-M
M
W
M
W-M
W-
M
NO
270
20
NØ
400
M-S
W
M-S
W+

OCT 15 1956
0635C

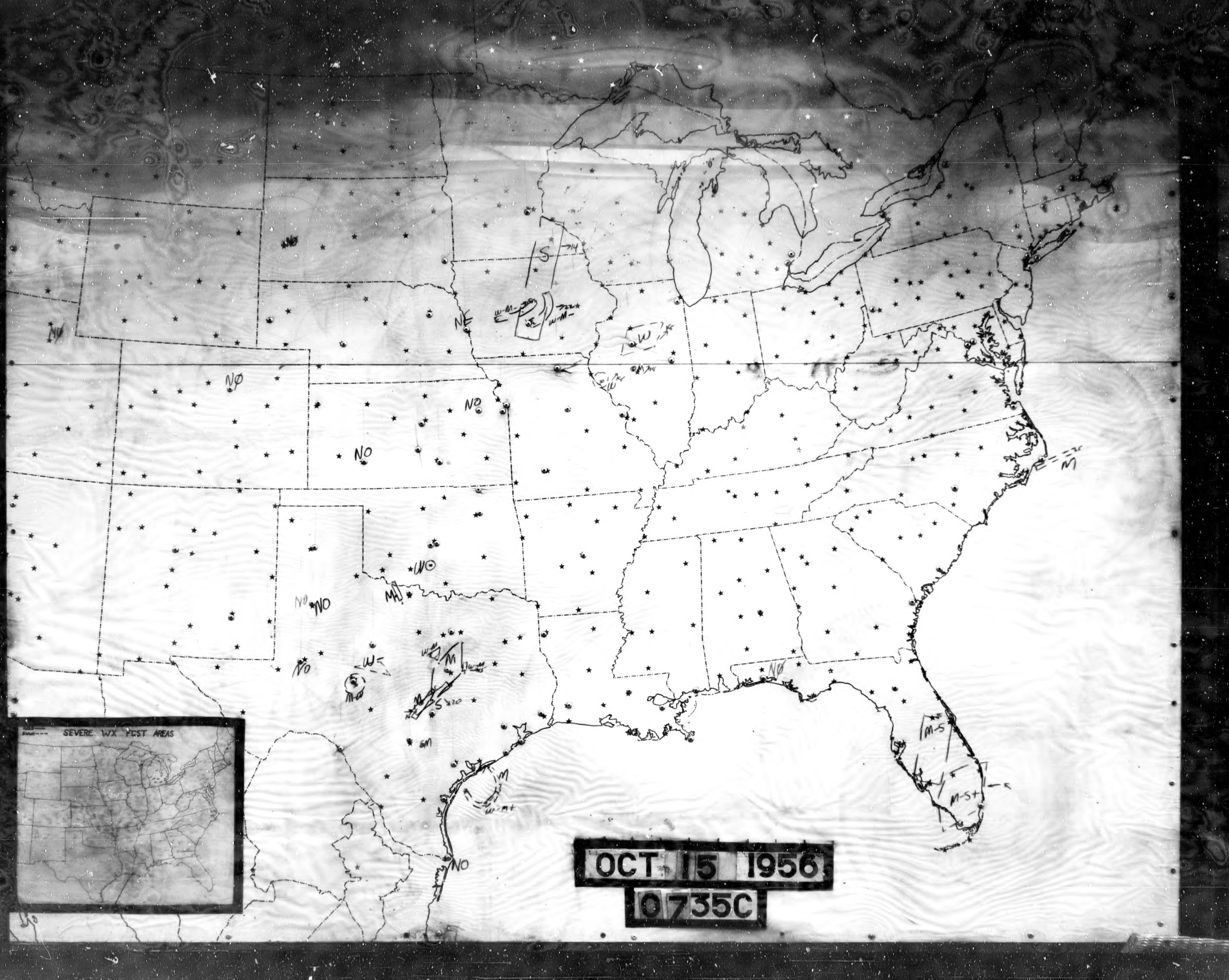
S
W-M
NE
W
NØ
NO
NO
W⊙
M!
NO
NO
NO
W
M
S
W-M
M
M
NO
NØ
M
M-S
M-S+
SEVERE WX FCST AREAS

OCT 15 1956

0735C

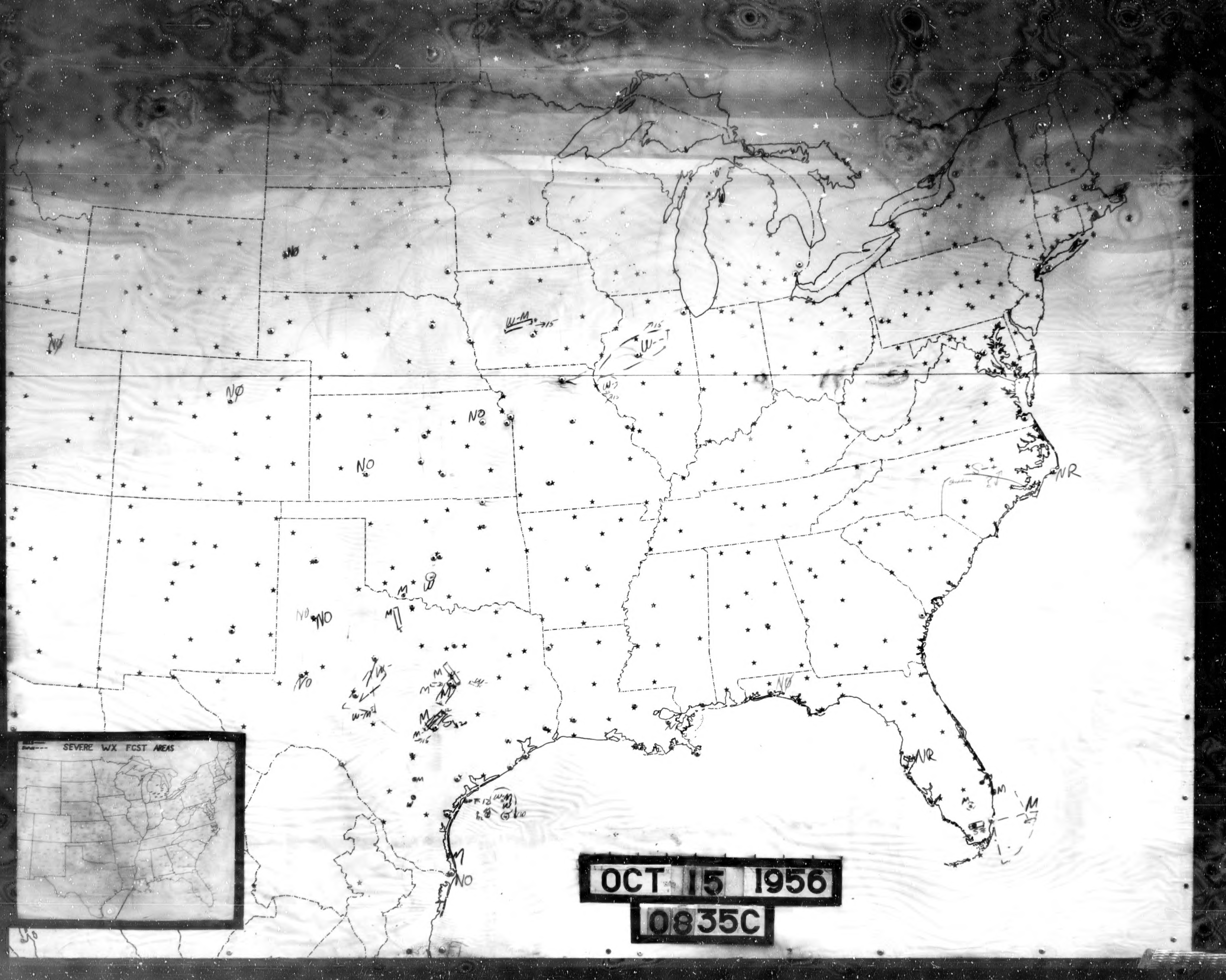
SEVERE WX FCST AREAS
NO
W-M
W-T
M
NR

OCT 15 1956

0835C


SEVERE WX FCST AREAS
NO
NO
NO
NO
NO
NO
NO
NO
NO
W-W-M
M
W-M
M
M
M
M
M

OCT 15 1956

0935C

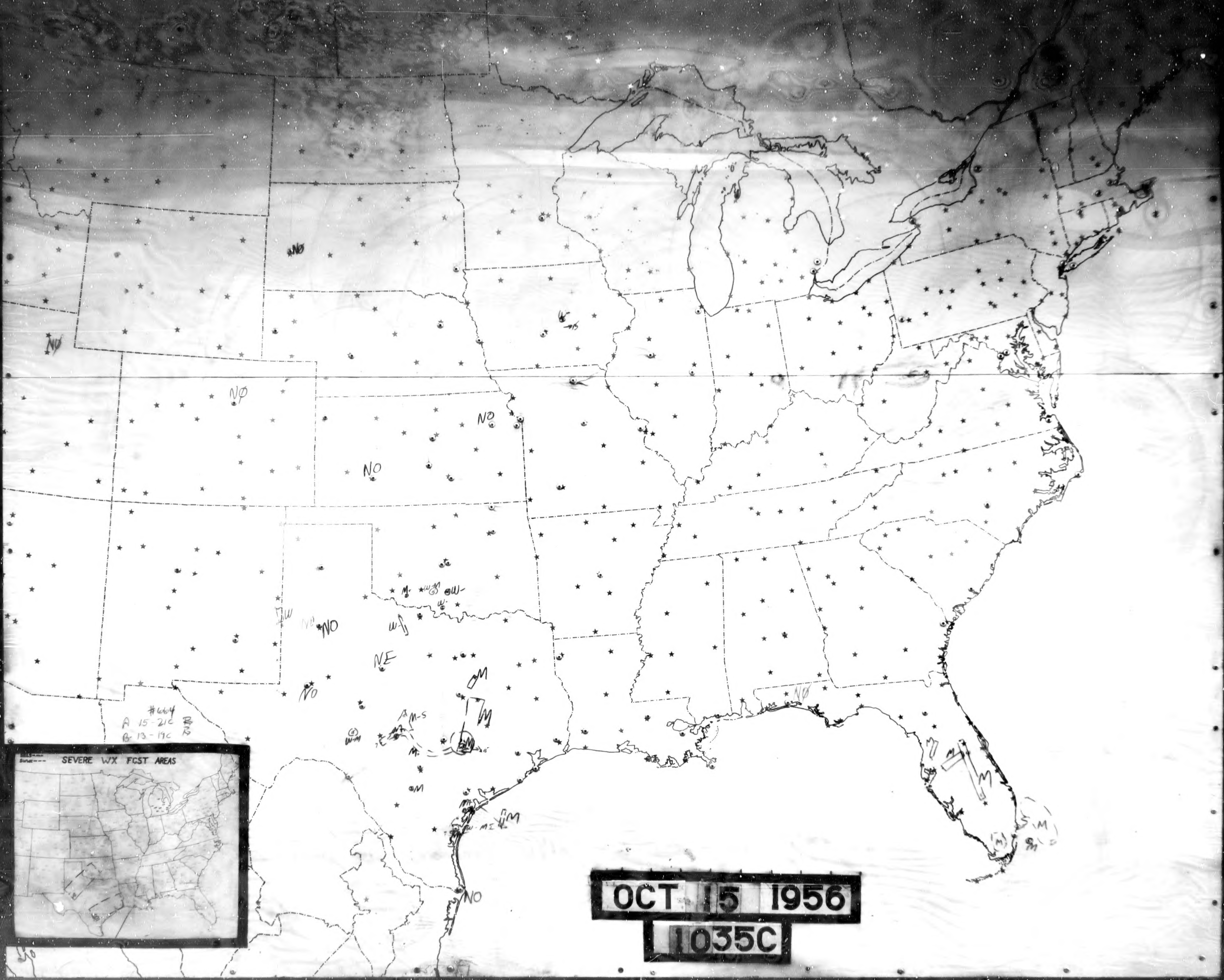
SEVERE WX FCST AREAS
#664
A 15-21C R
B 13-19C R
NO
NE
M
W
M-S
W-M
M-I

OCT 15 1956

1035C

NO
NO
NE
NO
NO
NO
W
M OR
NO
#1664
A 15-21C R
B-13-19C R
M-W
M
W
M
M
M
M
M
NO
M
M
M
M
NO
NG
SEVERE WX FCST AREAS
A
B
OCT 15 1956
1135C

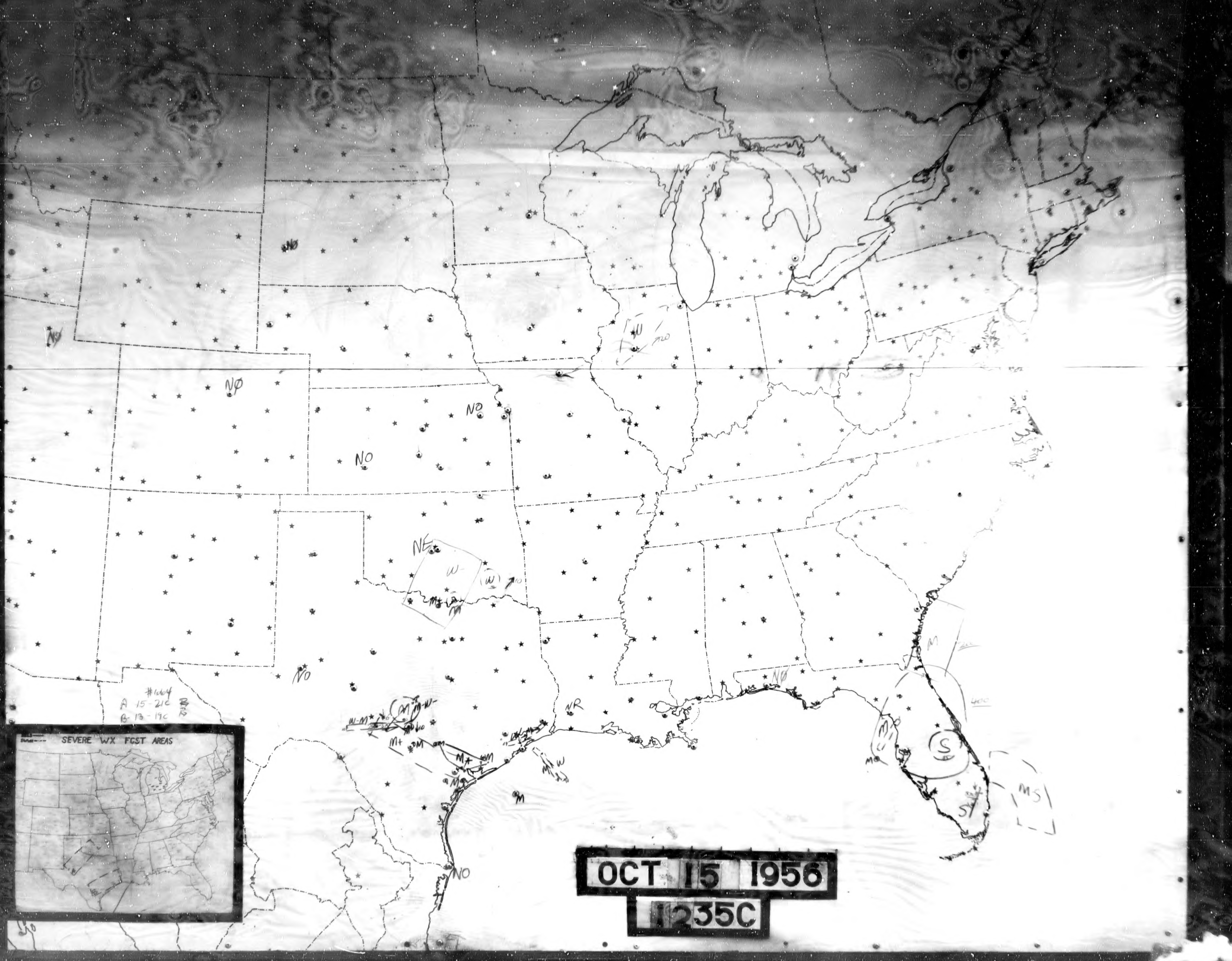SEVERE WX FCST AREAS
#1004
A 15-21C B
B-13-19C R
NO
NE
W
M
NR
S
MS
OCT 15 1956
1235C

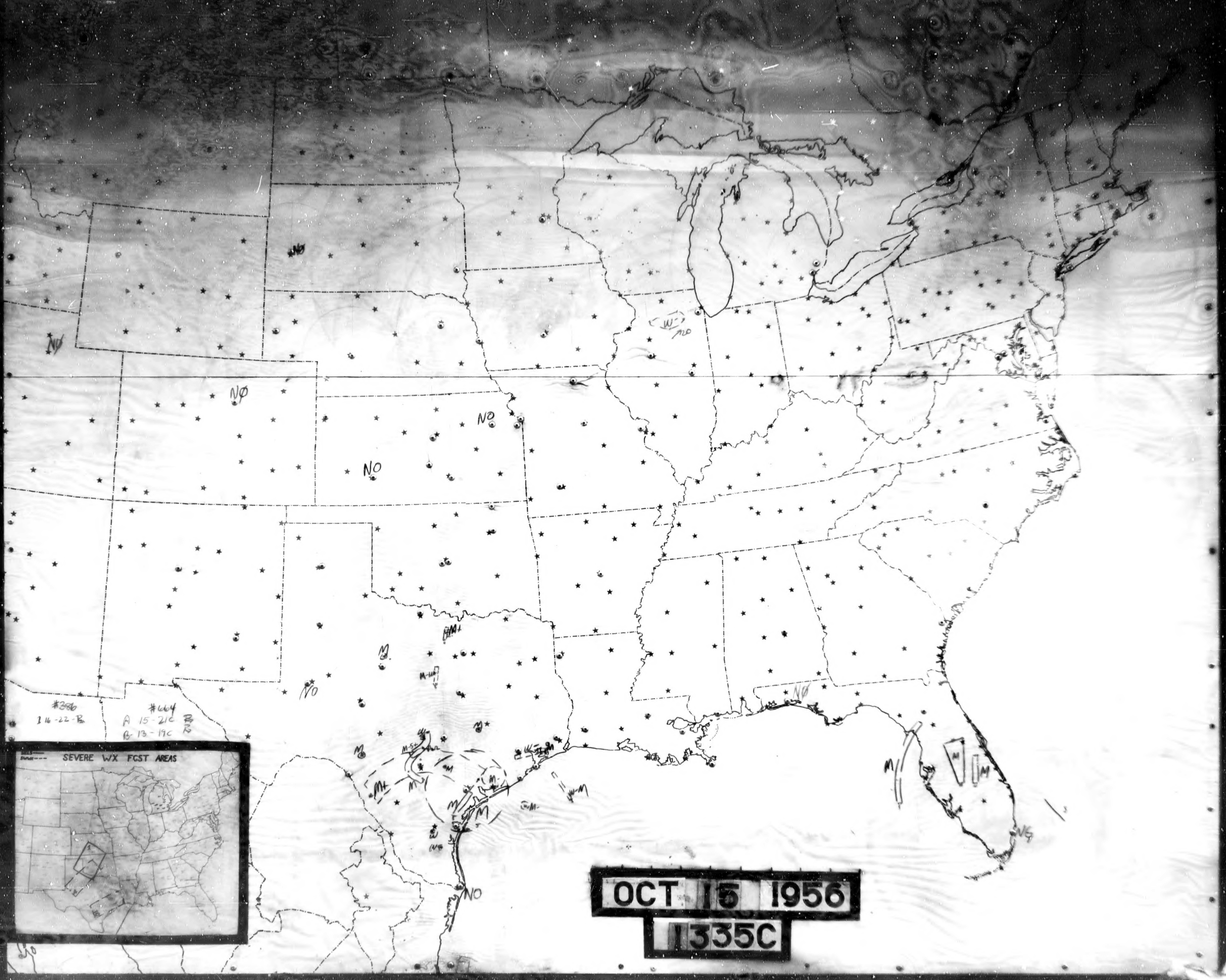
NO
NO
NO
NO
W
NO
NO
NO
M
M
M
M
M
NO
#386
1 16-22-B
#664
A 15-21C B
B-13-19C R
SEVERE WX FCST AREAS
OCT 15 1956
1335C

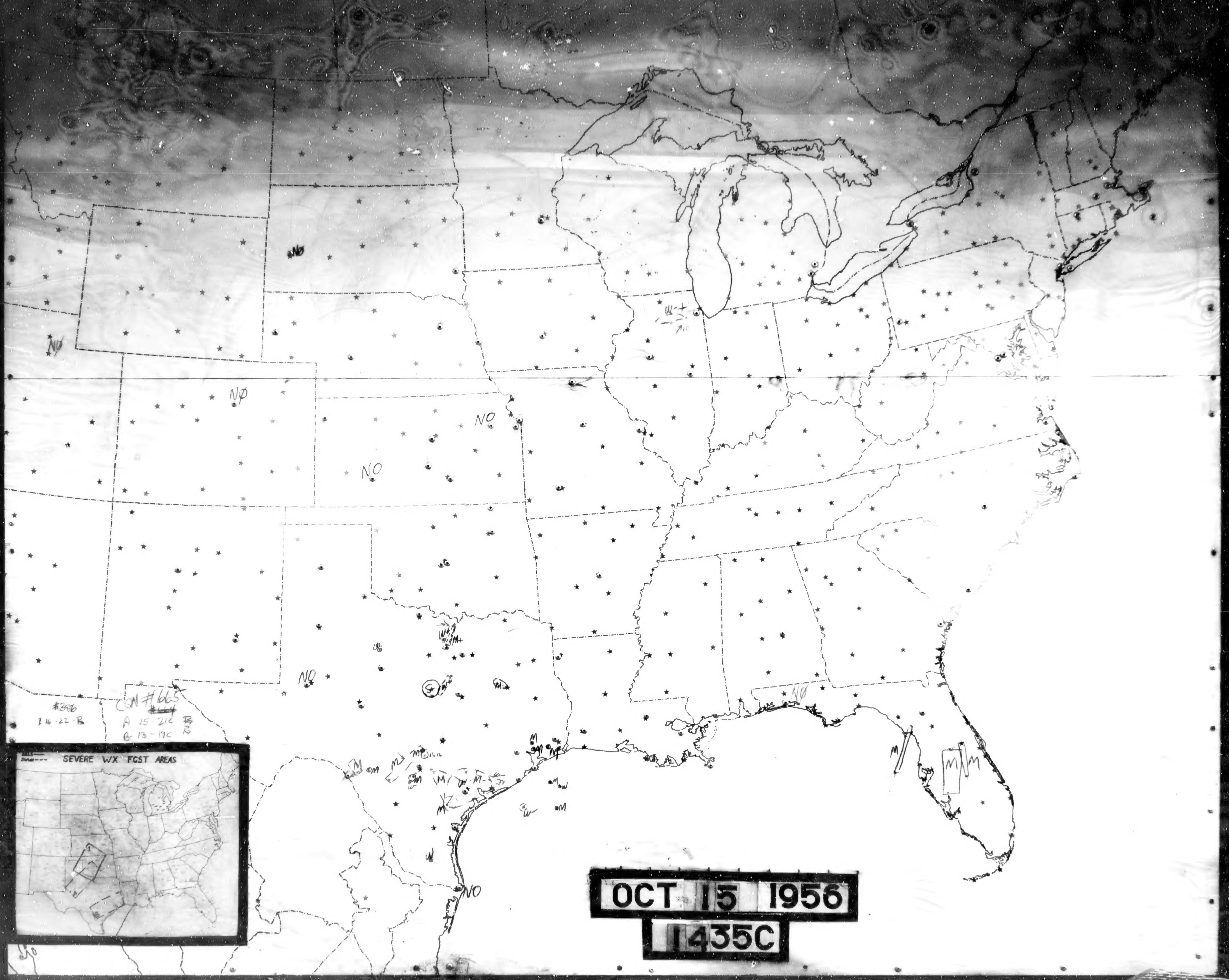
SEVERE WX FCST AREAS
CGN #665
~~#664~~
A 15-21C
B 13-19C
#386
1 16-22-B
NO
OCT 15 1956
1435C

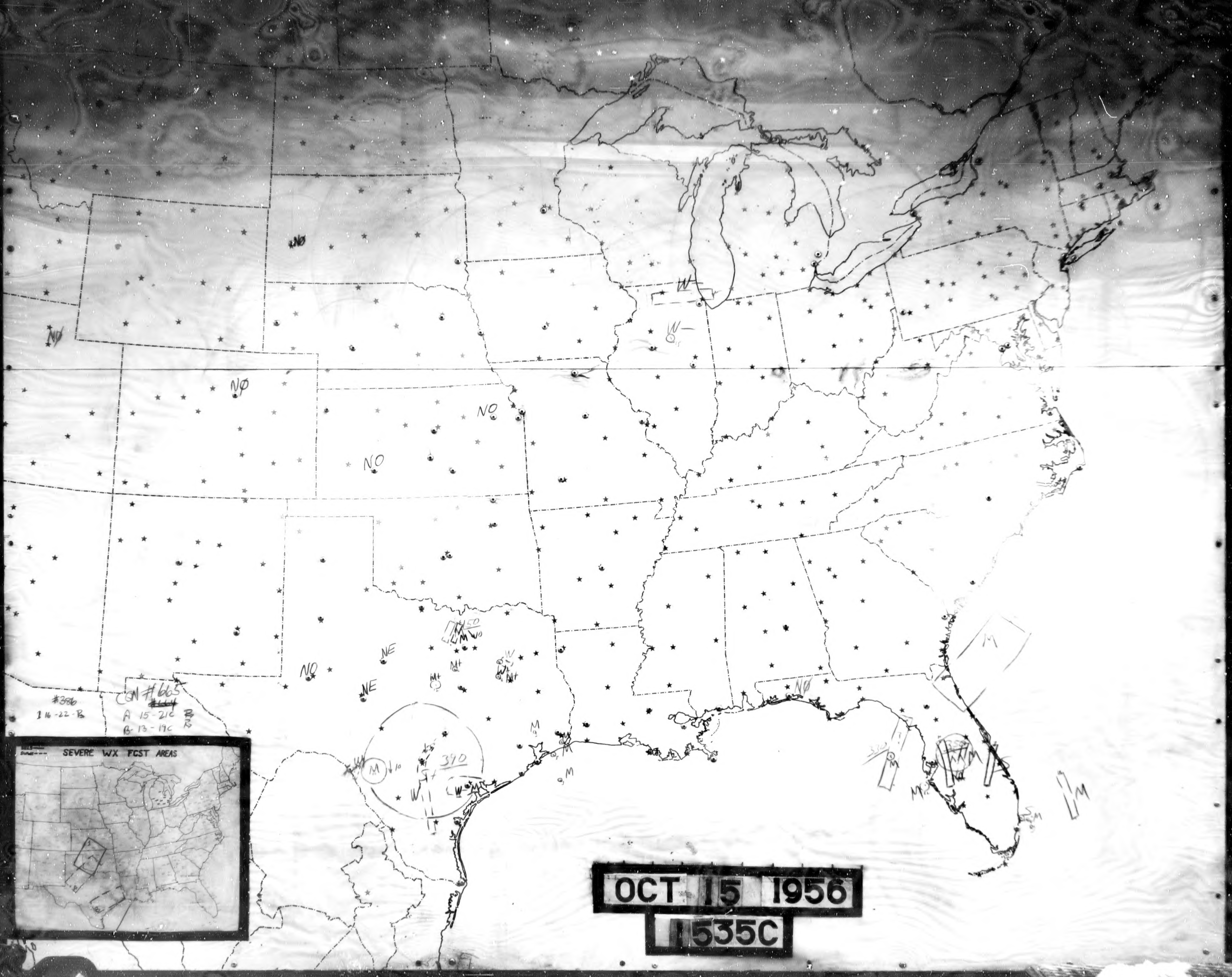

#386
1 16-22-B
CGN #665
~~#664~~
A 15-21C B
B-13-19C B
SEVERE WX FCST AREAS
NO
NO
NO
NO
NE
NE
W
M
370
M
NO

OCT 15 1956

1535C

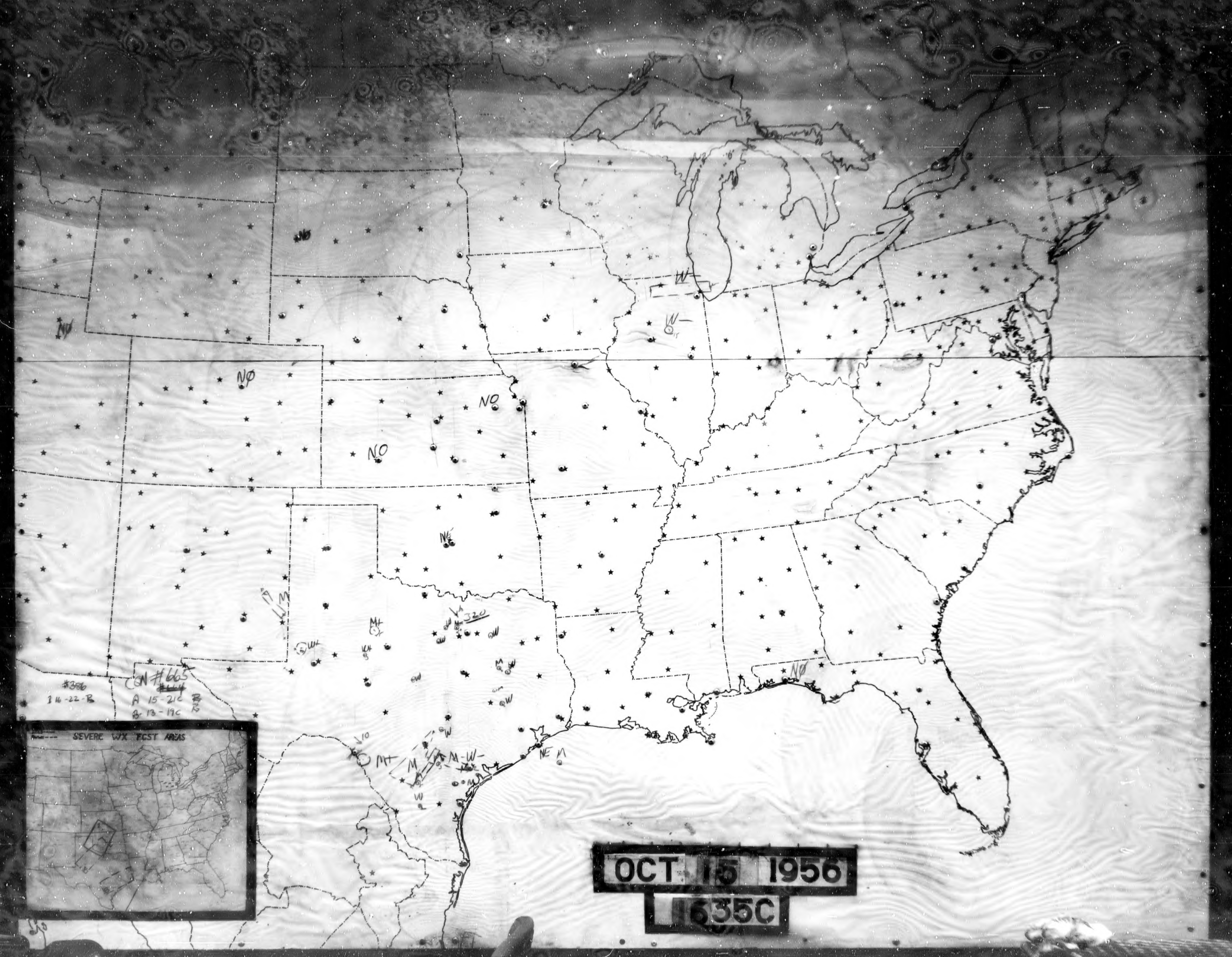
NØ
NØ
NO
NO
W-
W-
NE
19 M
M+
W+
W+
320
W
W
M
W
W
W
10
M+
M
M-W-
M
W
NE M
NØ
CQN #665
~~#664~~
A 15-21C
B 13-19C
#386
1 16-22-B
SEVERE WX FCST AREAS
OCT 15 1956
1635C

NO
NO
NO
NO
W—
W—
M+
W+
M
W
#386
1 16-22-B
CON #665
~~#444~~
A 15-21C B
B 13-19C B
#387
2-17-22C B
SEVERE WX FCST AREAS
OCT 15 1956
1735C

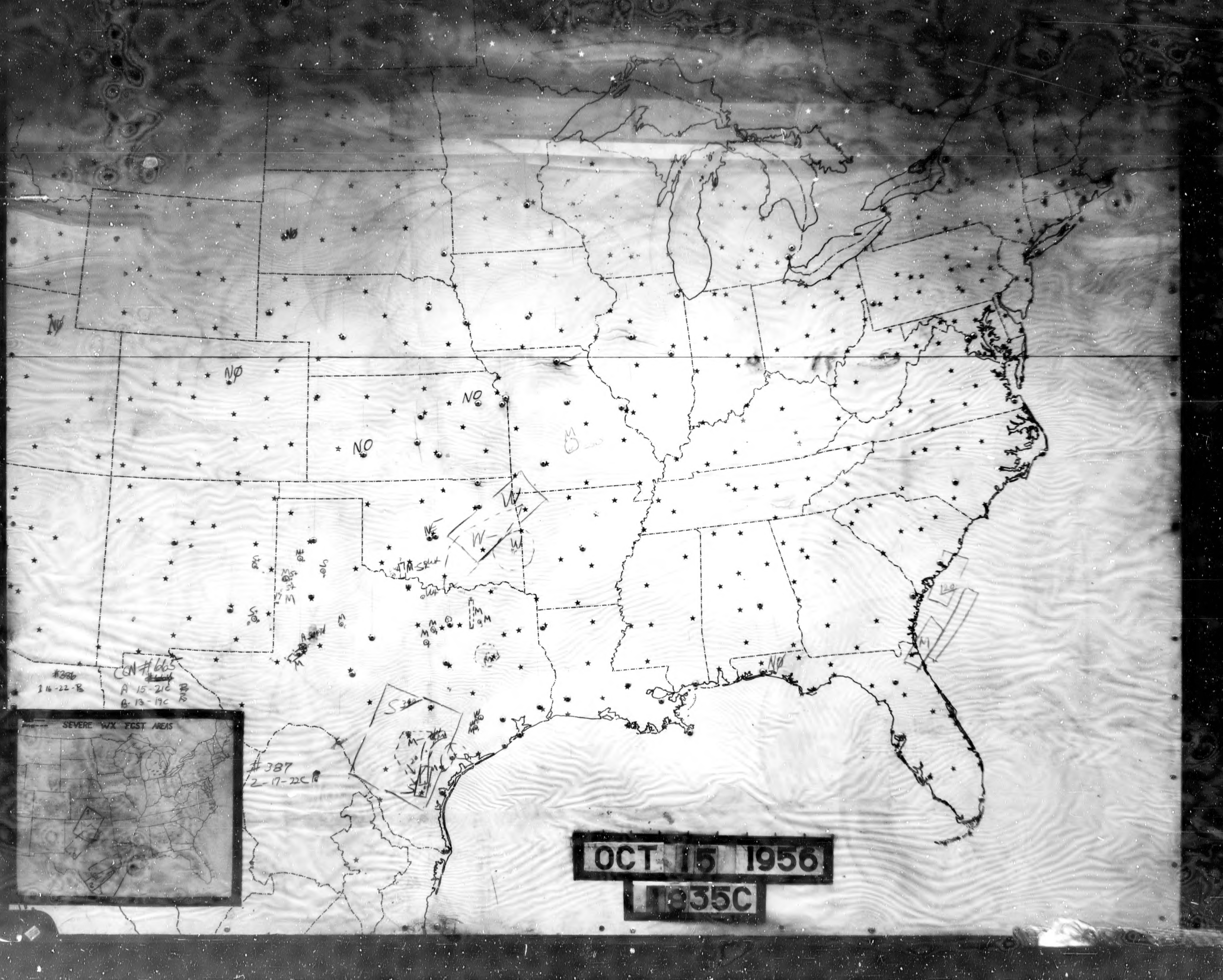
NO
NO
NO
NO
NO
NO
W
W
W
M
M
S
#386
1 16-22-B
CCN #665
A 15-21C B
B 13-19C B
SEVERE WX FCST AREAS
#387
2-17-22C B
S
M
M
M
M

OCT 15 1956

1935C

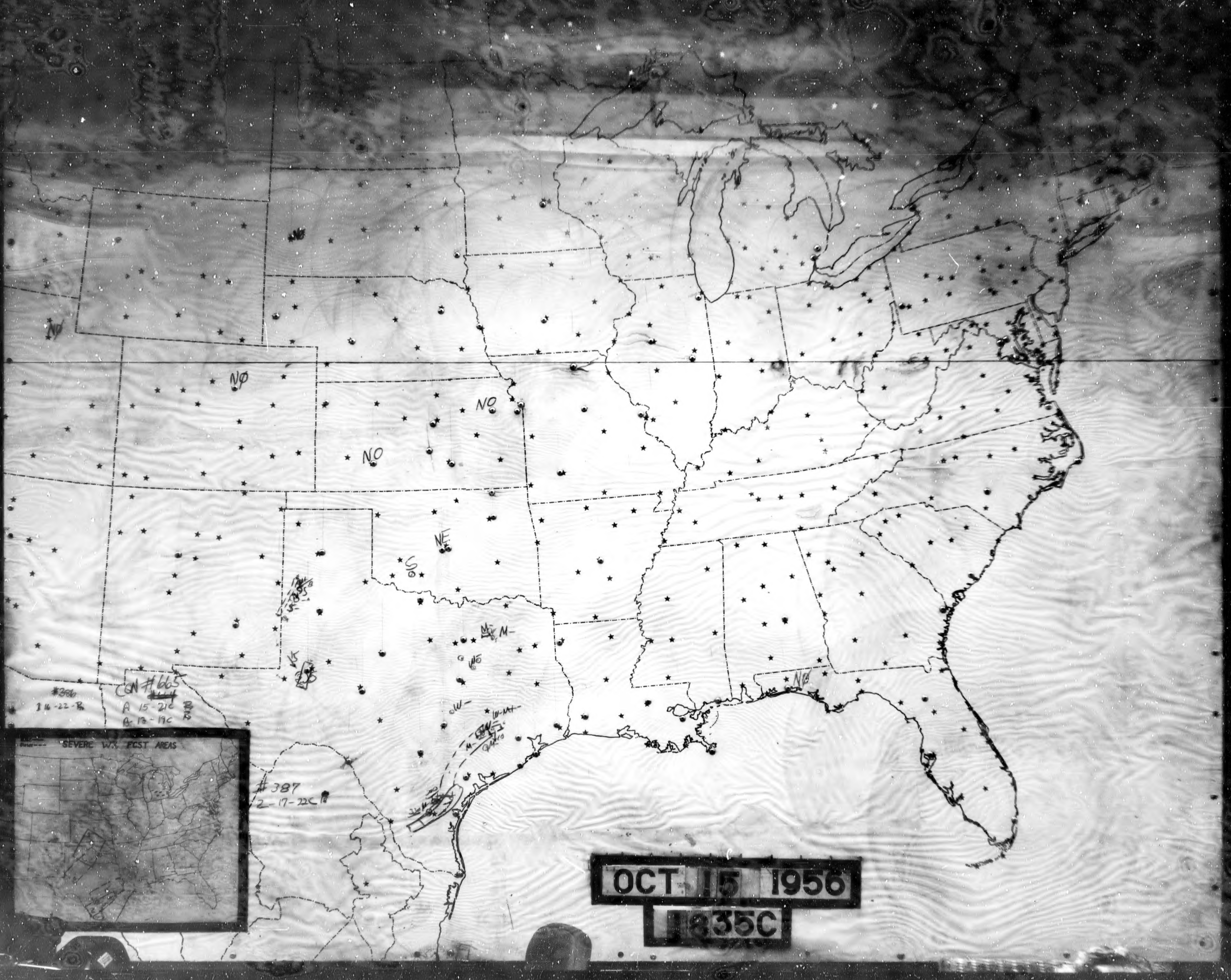
NO
NO
NO
NO
NE
S
M–
W–
W–M+
M–
NO
#386
1 16-22-B
CQN #665
A 15-21C B
B 13-19C B
SEVERE WX FCST AREAS
#387
2-17-22C B

OCT 15 1956

1835C

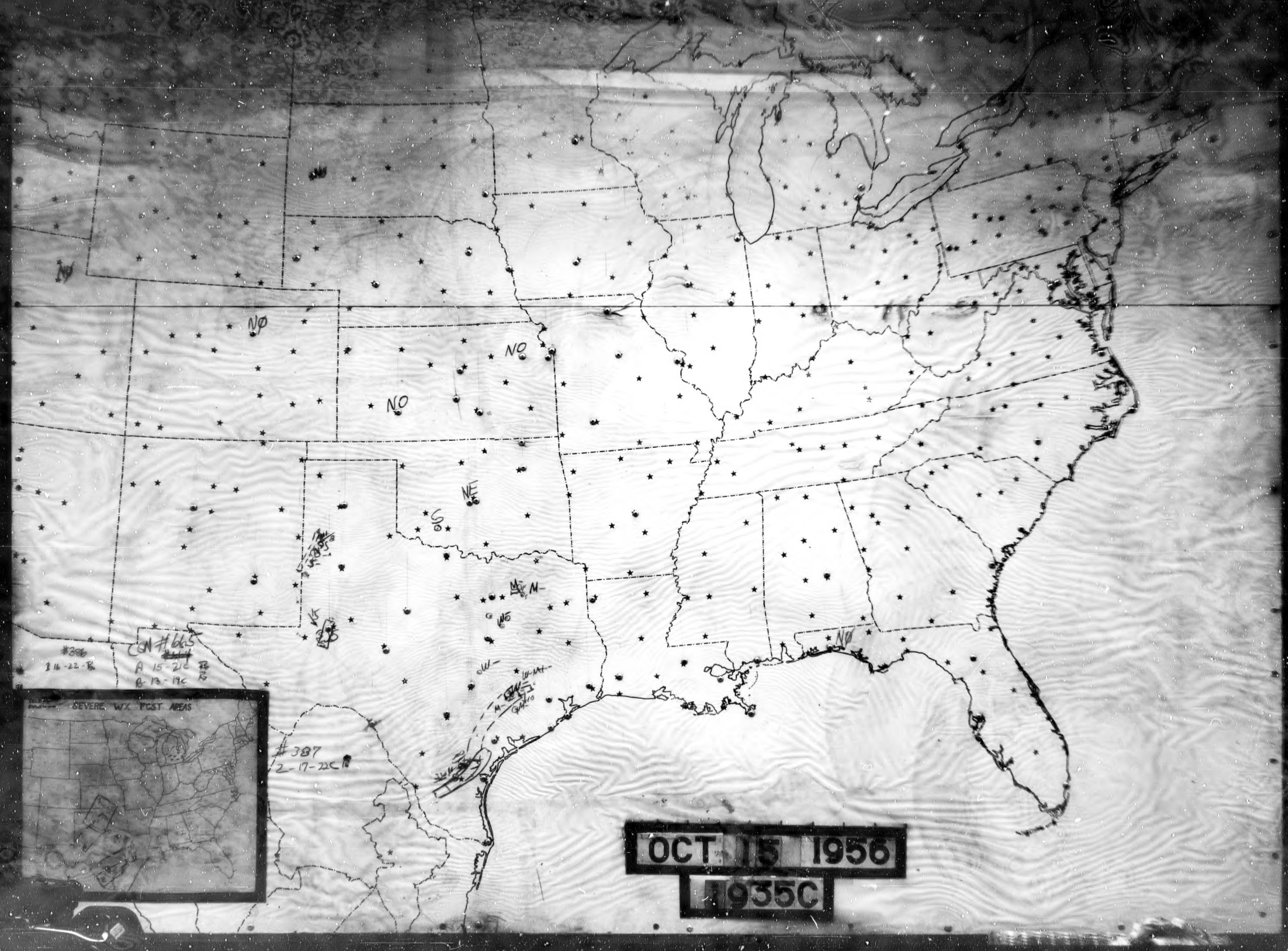
NO
NO
NO
NE
NO
#386
3 16-22-B
CON #665
A 15-21C
B 13-19C
#387
2-17-22C
SEVERE WX FCST AREAS
OCT 15 1956
1935C

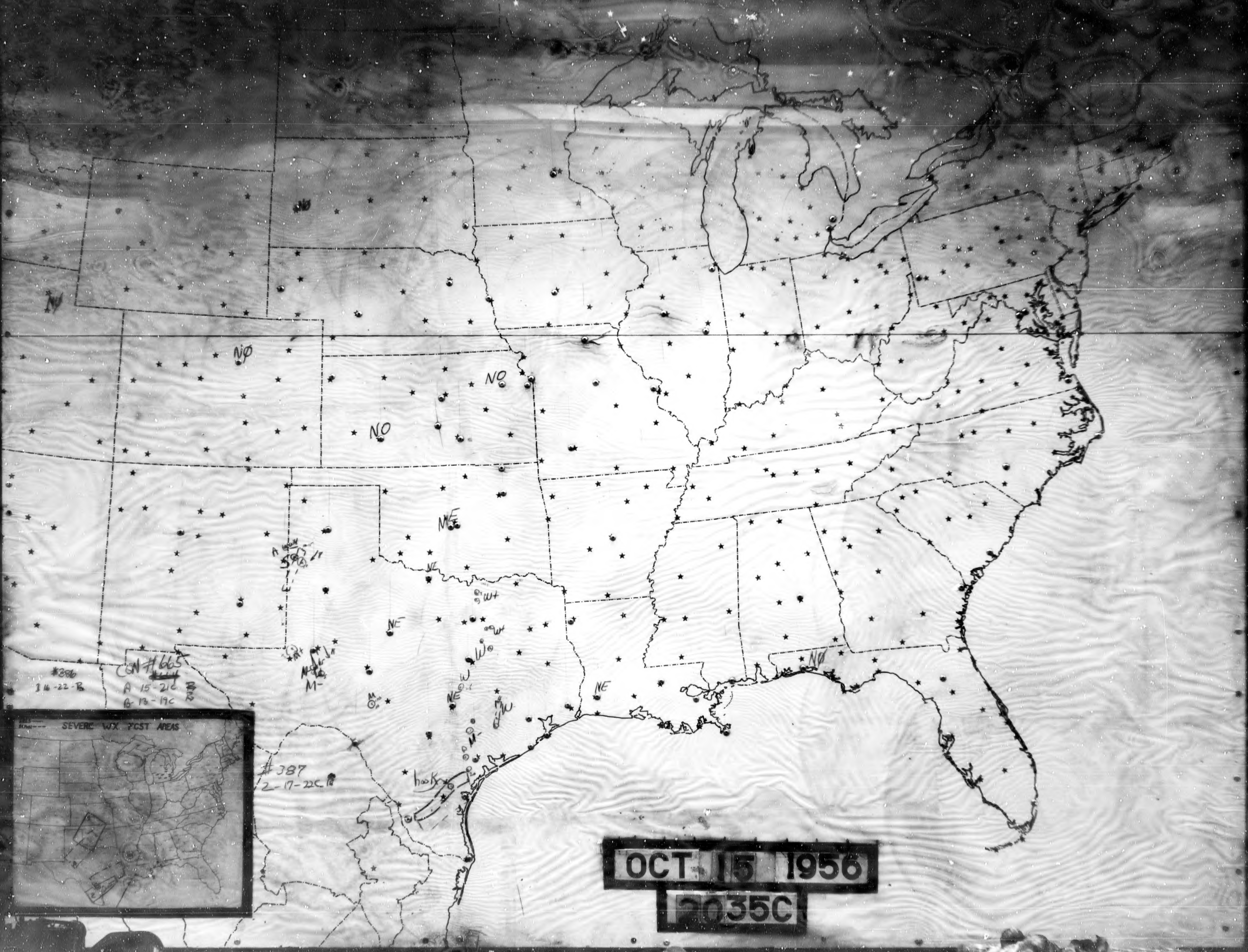
NØ
NØ
NO
NO
NE
NE
NE
NE
NE
NE
NØ
#386
14-22-B
CON #665
A 15-21C B
B-13-19C B
#387
2-17-22C B
hook
SEVERE WX FCST AREAS

OCT 15 1956

2035C

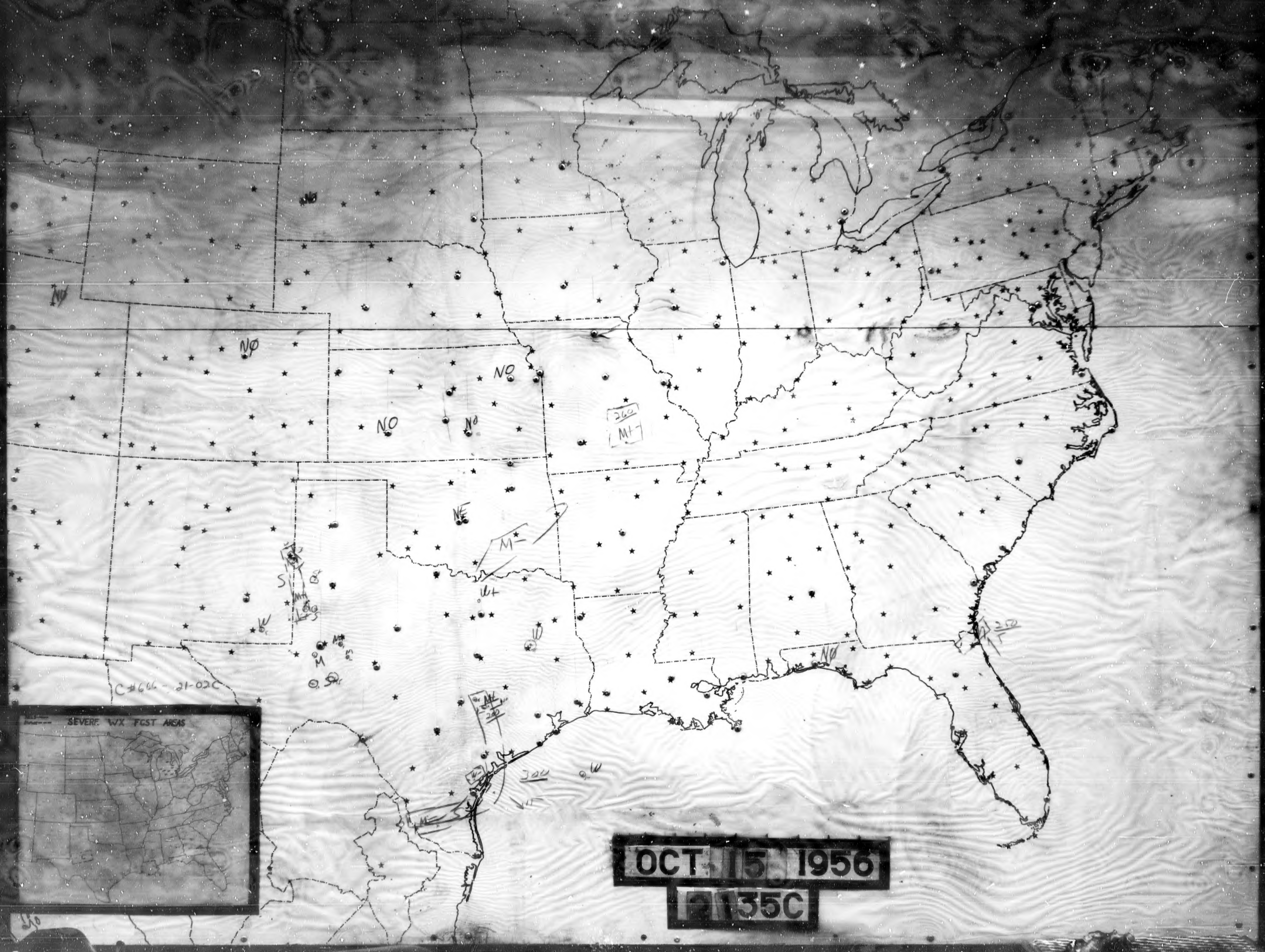
NO
NO
NO
NO
NO
NE
M
260
M+
C#666 - 21-02C
SEVERE WX FCST AREAS
200
250
OCT 15 1956
2135C

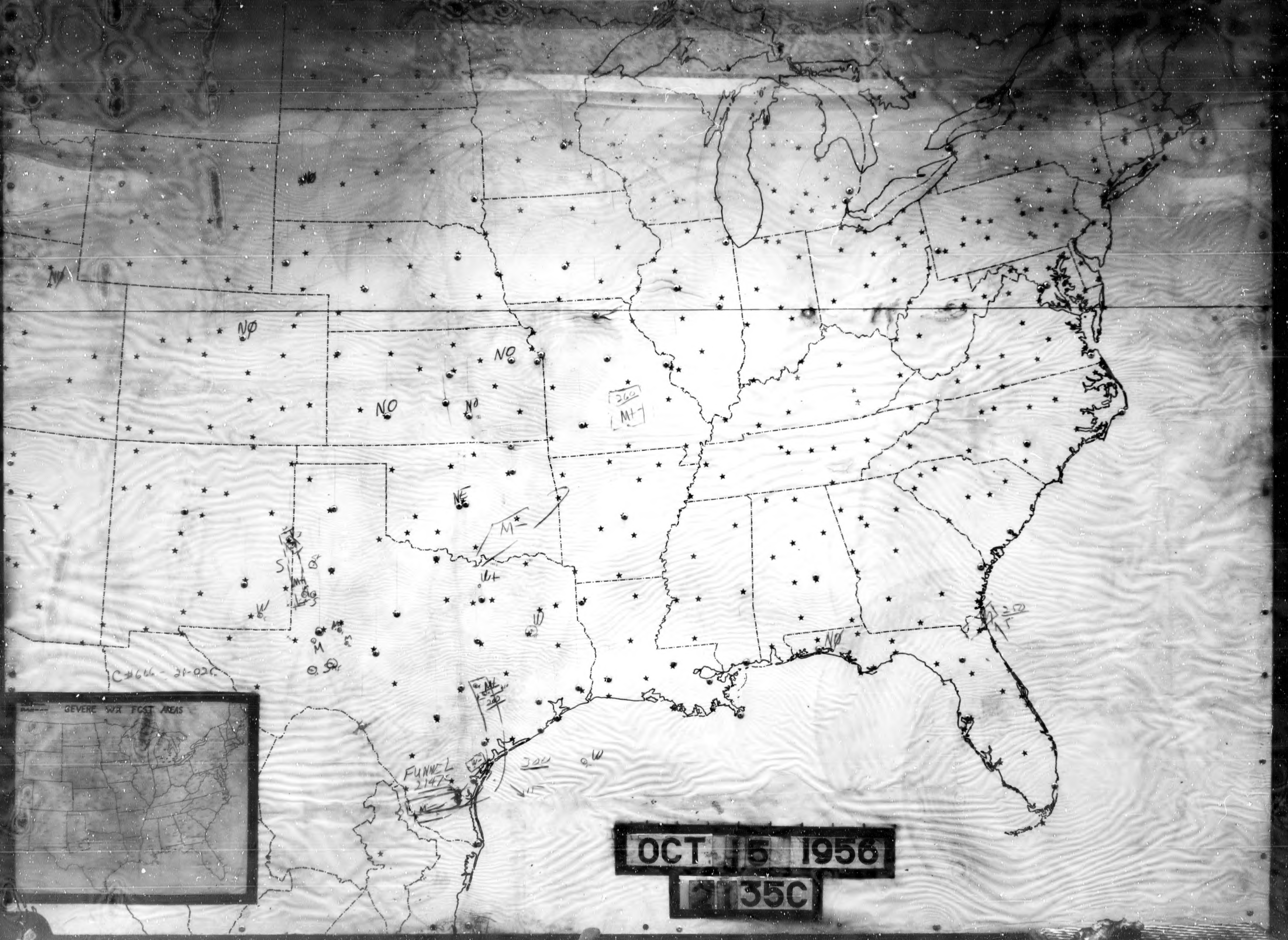
N0
N0
NO
NO
NO
NE
M-
M+
260
M+
S
W
M
W+
W
N0
250
C#666-21-02C
SEVERE WX FCST AREAS
M+
240
FUNNEL
2147
W-
300
W
M-
OCT 15 1956
2135C

NO
NO
NO
NO
NO
NO
S
ST 420
M
W-M
W+
M+
M+
S
C#606 - 21-02C
SEVERE WX FCST AREAS
388
-2230-2400C
OCT 15 1956
2235C

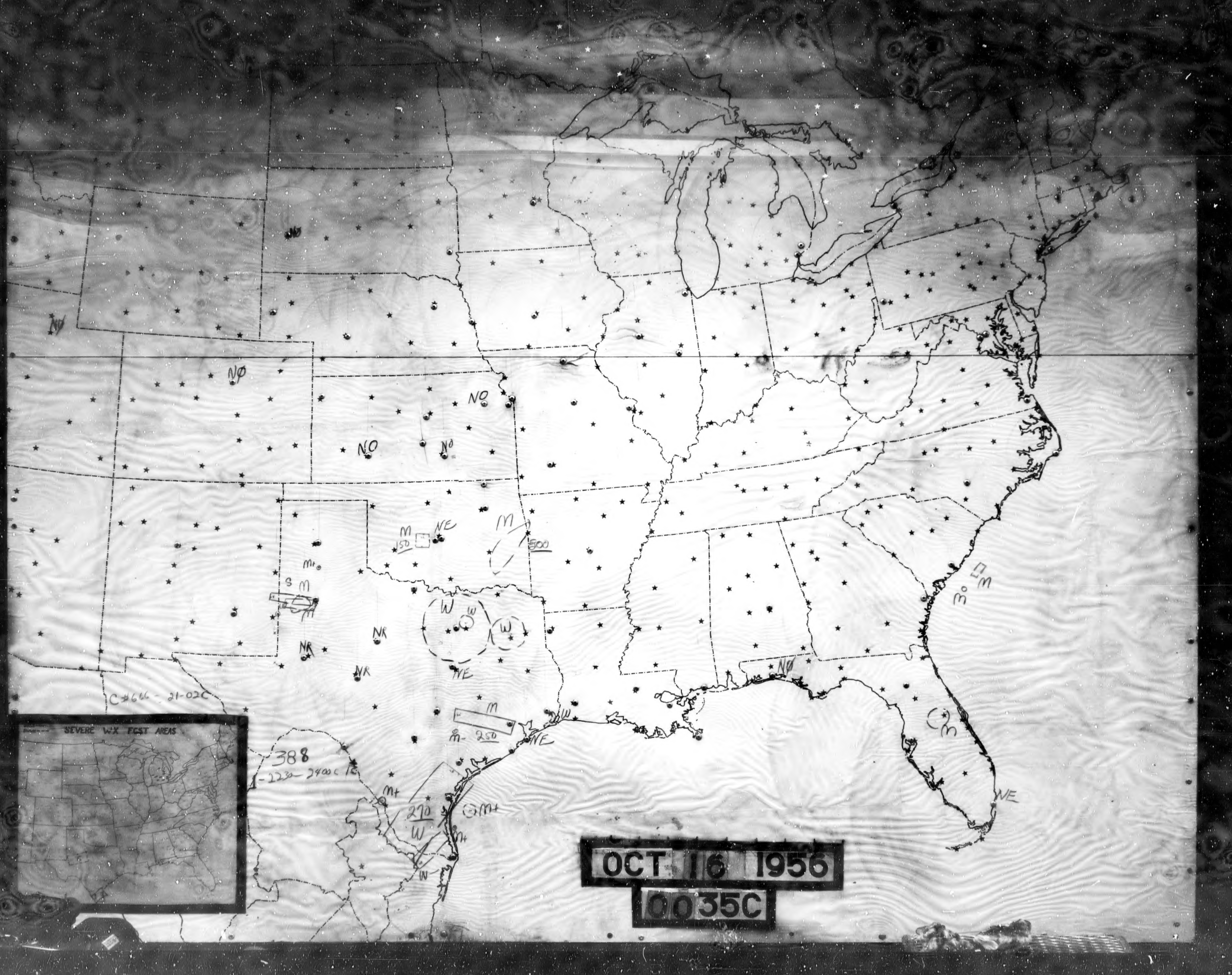
OCT 16 1956
0035C
SEVERE WX FCST AREAS
C#666 - 21-02C
388
1-2230-2400c 16
NO
NO
NO
NO
NO
M
NE
150
M
500
S
M
M+
W
W
W
NR
NR
NR
WE
M
M-250
W
NE
NO
M
M
M
NE
M+
270
W
M+
M+
W

SEVERE WX FCST AREAS
NO
NO
NO
NO
NO
NO
NO
S
M+
923
10
S-
18
446
S
M
WM
NE
NE
M
M
W
W
Mo
mt
M

OCT 16 1956

0135C

NO
NO
NO
NO
NO
NO
NE
M ↓18
M
M
W
M
M
NE
NO
M
M
W
SEVERE WX FCST AREAS
OCT 16 1956
0935C

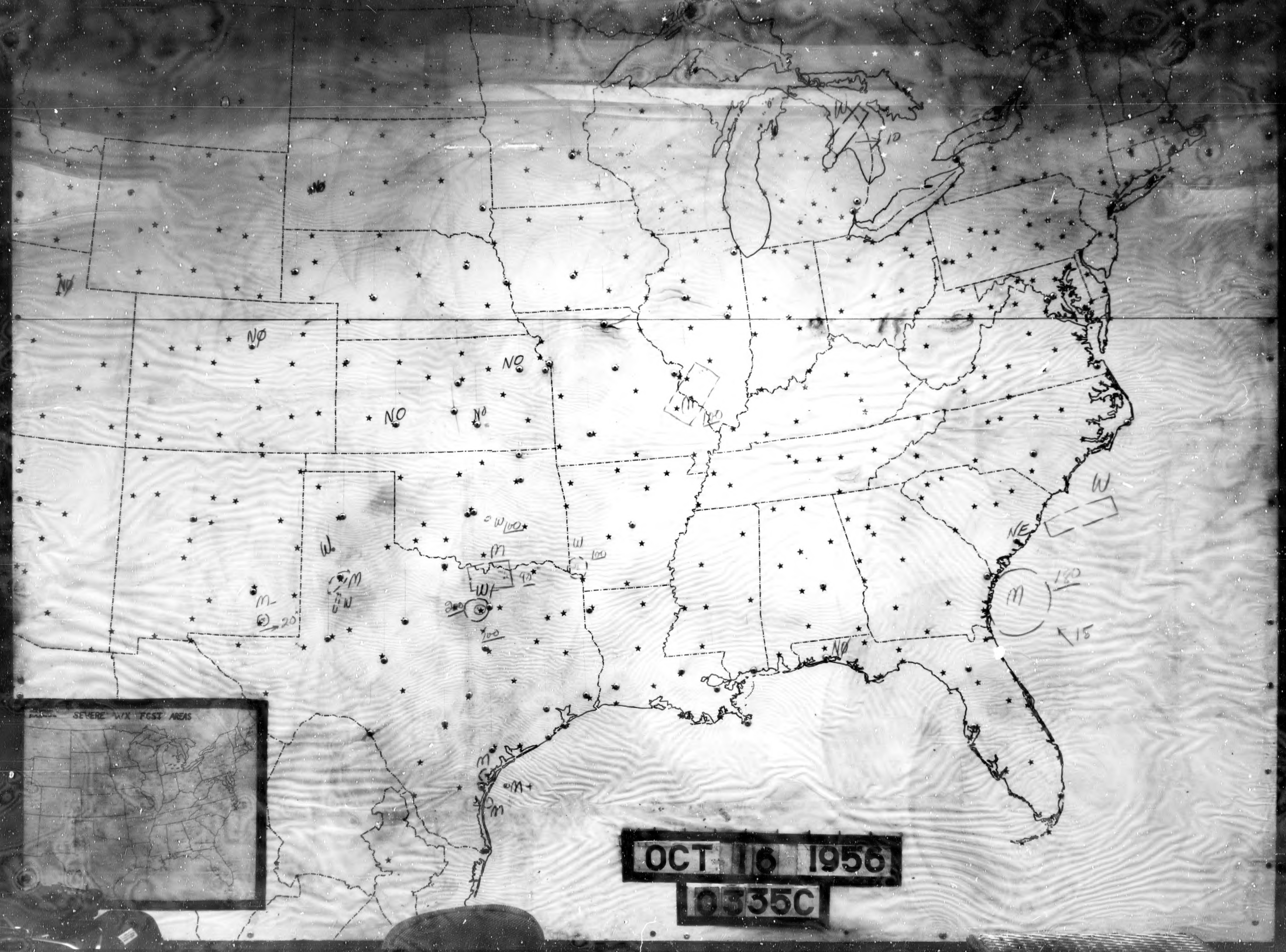
SEVERE WX FCST AREAS
NO
NO
NO
NO
NO
W
10
M
100
W
W 100
W 100
M
90
W
M
W
M
M
20
200
100
NE
W
M
120
15
NO
M
M
M
OCT 16 1956
0335C

SEVERE WX FCST AREAS
WX
10
NO
NO
NO
NO
NO
NO
NE
250
WM
NO
M
Wo
OCT 16 1956
0435C

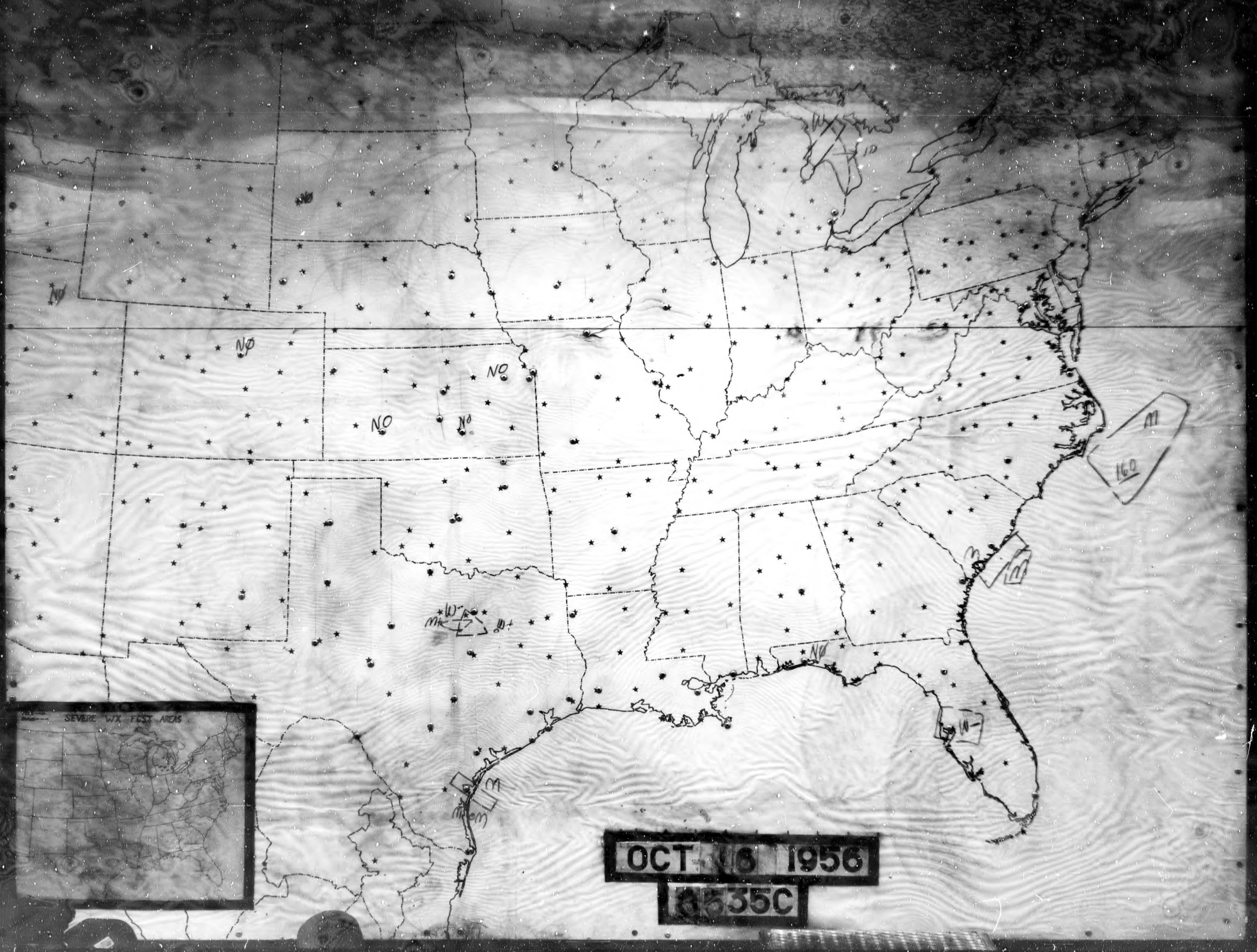
NØ
NØ
NØ
NO
NO
NO
W
10
M
160
M
Mt
W-
W+
NØ
W-
M
MtoM
SEVERE WX FCST AREAS

OCT 06 1956
0535C

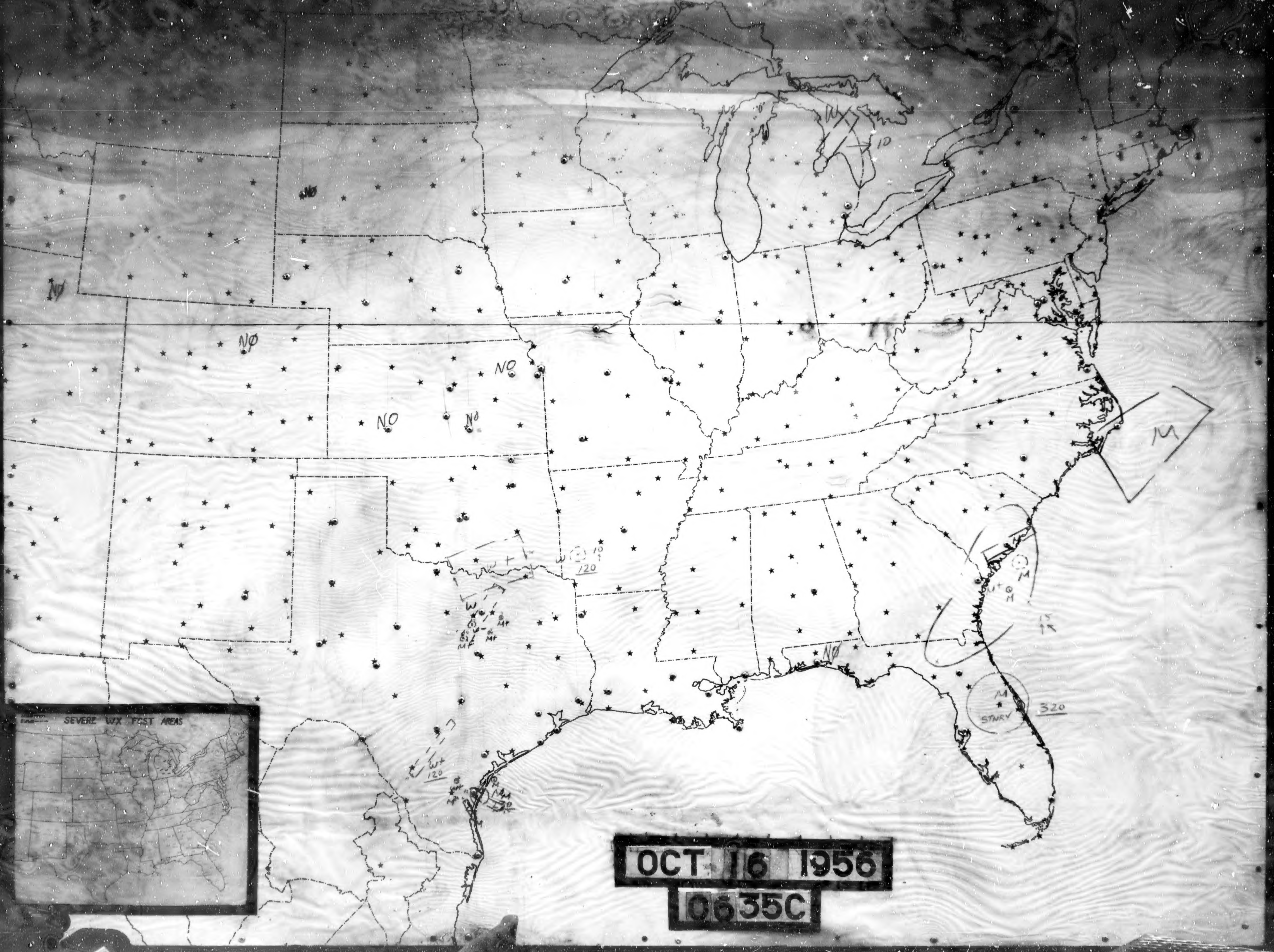
SEVERE WX FCST AREAS
NO
NO
NO
NO
NO
NO
NO
WX
10
M
W+
W
10
120
W
M+
M+
M+
W+
120
M
M
M+
15
M
STNRY
320

OCT 16 1956

0635C

SEVERE WX FCST AREAS
NO
NO
NO
NO
M+
NO
OCT 16 1956
0735C

NO
NØ
NØ
NO
NO
WX
10
M-S
MØ
M-
M-W
NØ
M+
M-S+
M-S+
SEVERE WX FCST AREAS

OCT 16 1956

0835C

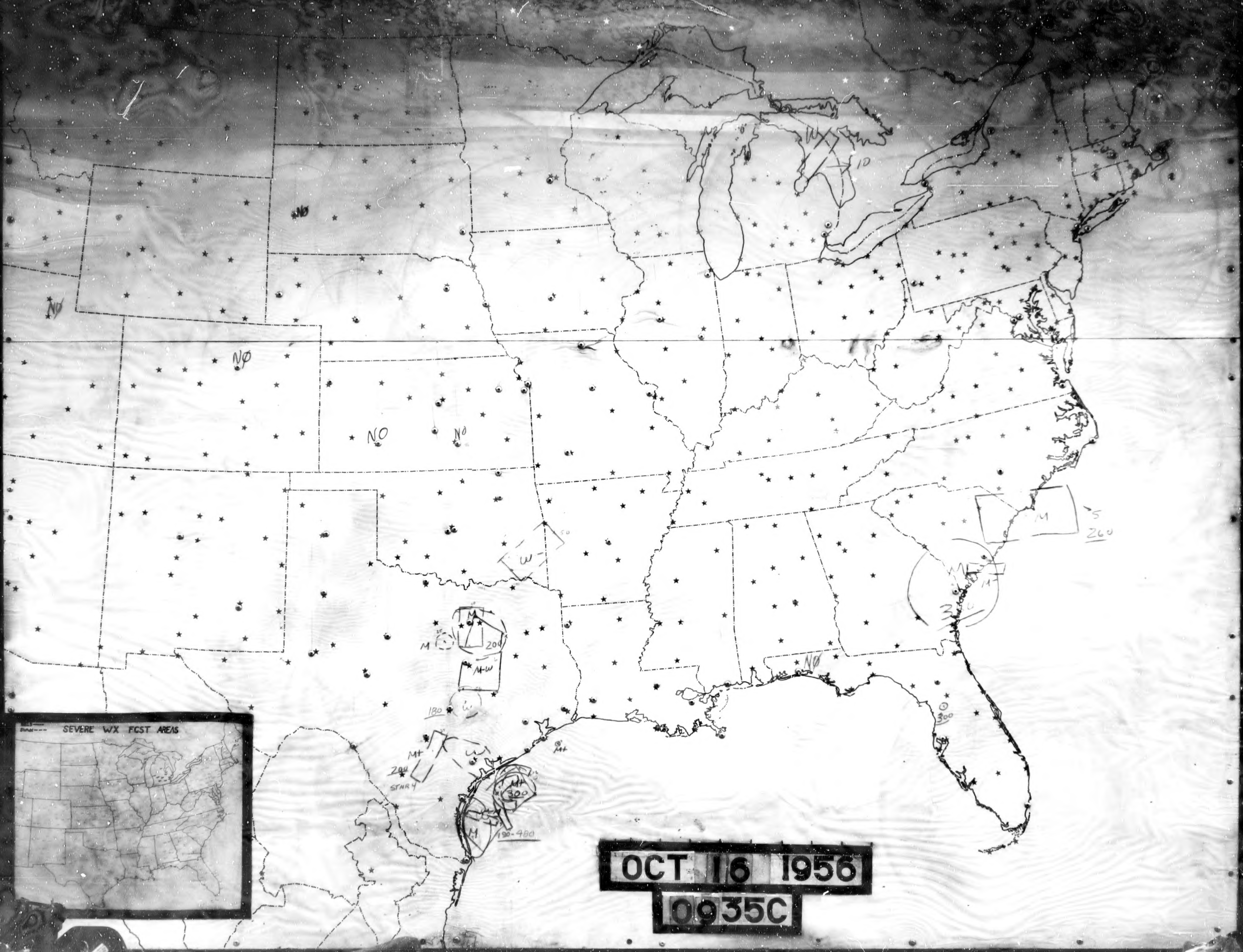

SEVERE WX FCST AREAS
NØ
NØ
NØ
NO
NO
WX
10
50
W
M+
M
200
M-W
180
M+
200
STNR 4
M+
300
M
190-480
NØ
300
M
5
260
14
M+

OCT 16 1956

0935C

SEVERE WX FCST AREAS
NØ
NØ
NO
OK
NØ
St 0
240
Mt
W-Mt
Mt
280
200
220
M
W
10
M
W
NØ
ID

OCT 16 1956

1035C

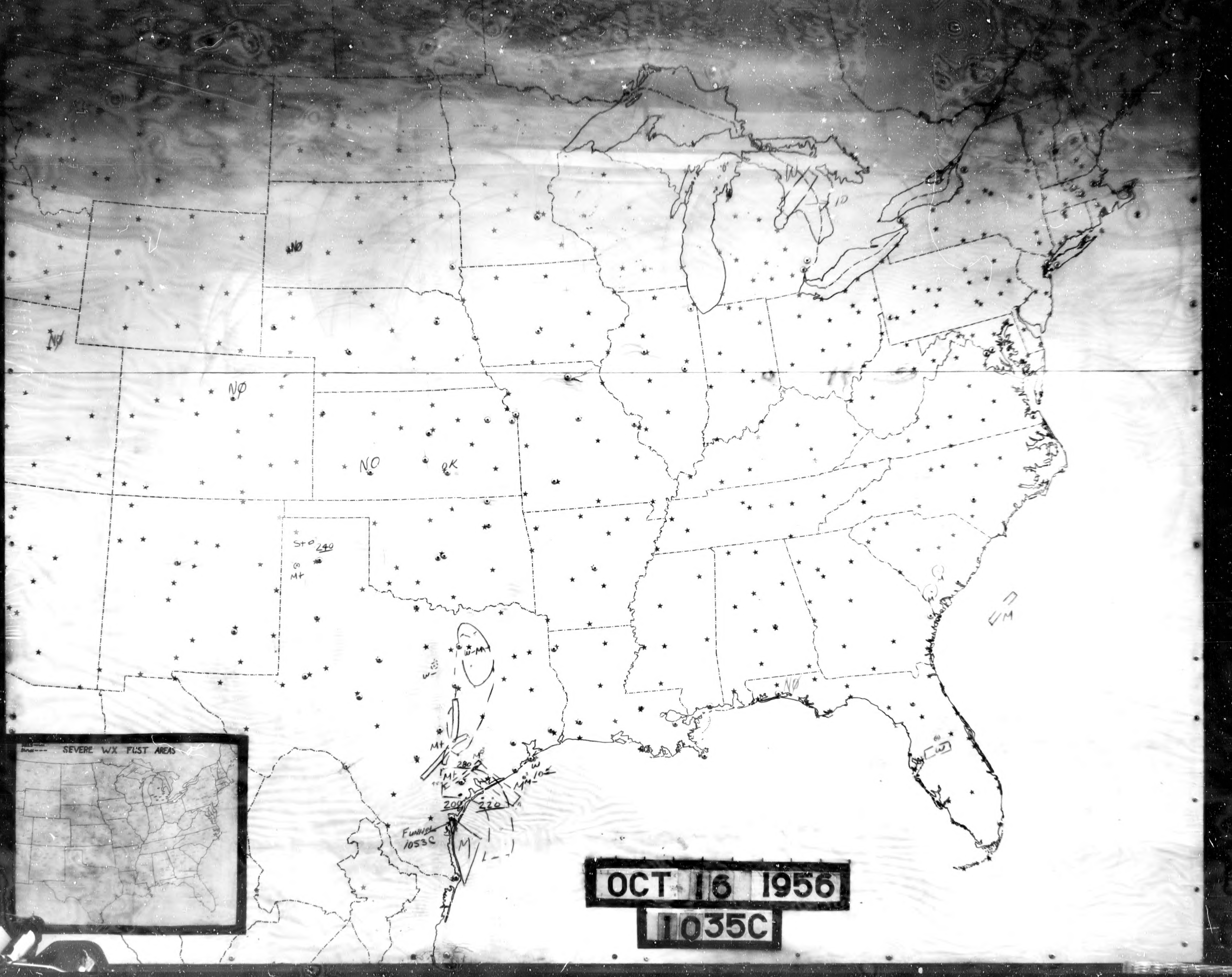
SEVERE WX FCST AREAS
NØ
NØ
NØ
NO
OK
WX
10
St+0
240
Mt
W-Mt
W-
Mt
M
280
Mt
200
220
W
10
M
Funnel
1053C
M
NØ
M
W
OCT 16 1956
1035C

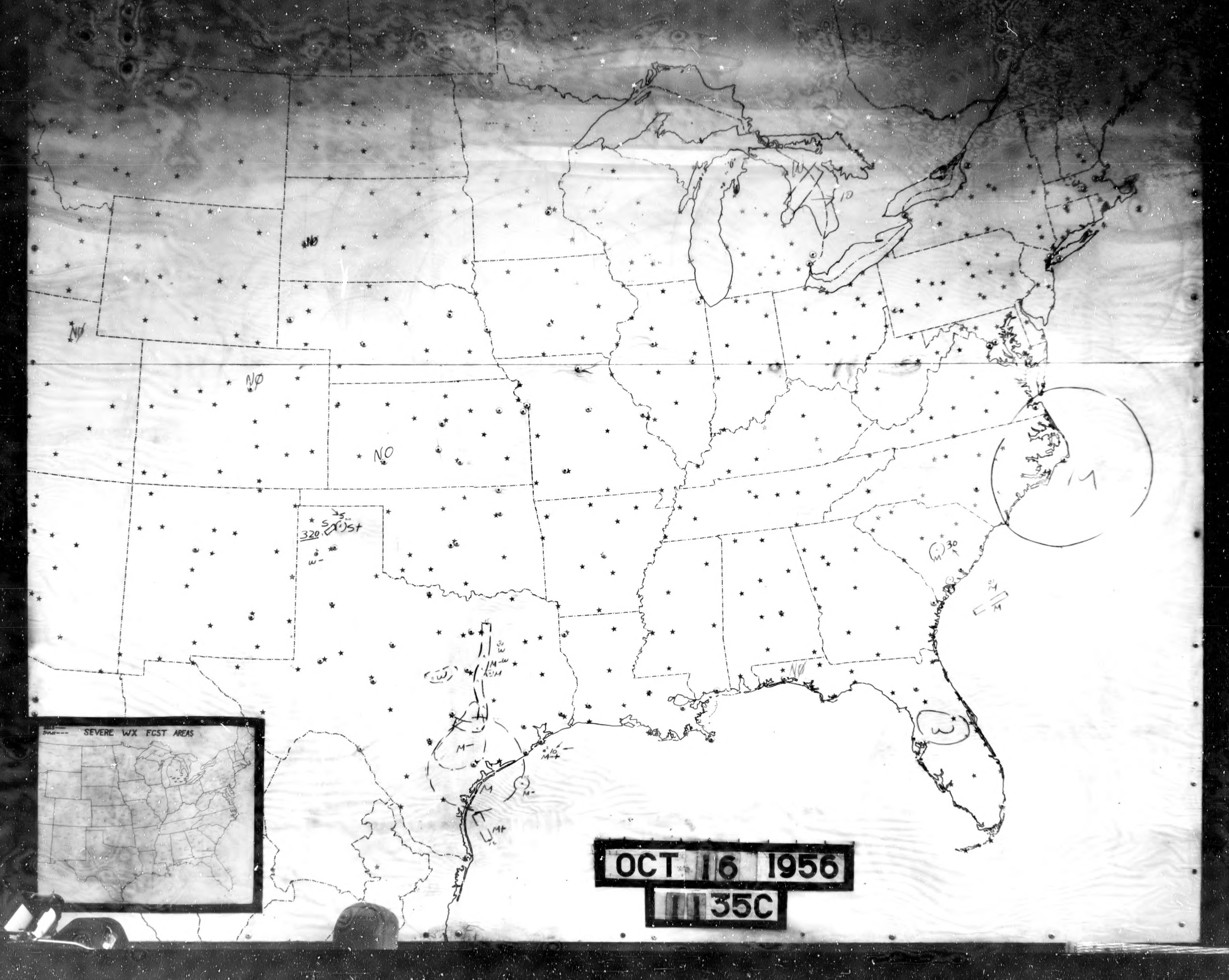

NO
NO
NO
NO
NO
320
10
30
M
W
M+
M-
SEVERE WX FCST AREAS
OCT 16 1956
1135C

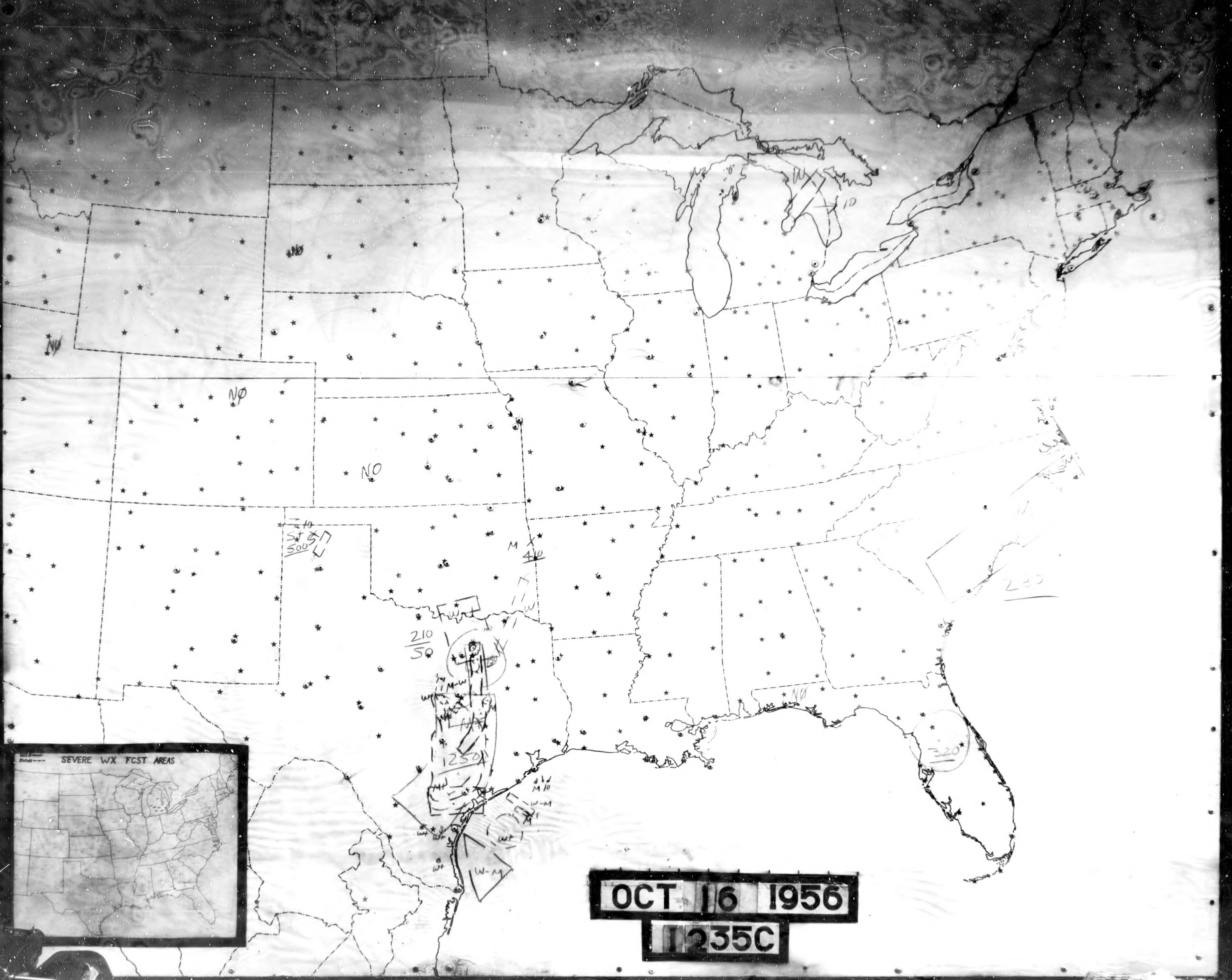

NØ
NØ
NØ
NO
M
40
210
50
1250
320
NØ
SEVERE WX FCST AREAS
OCT 16 1956
1235C

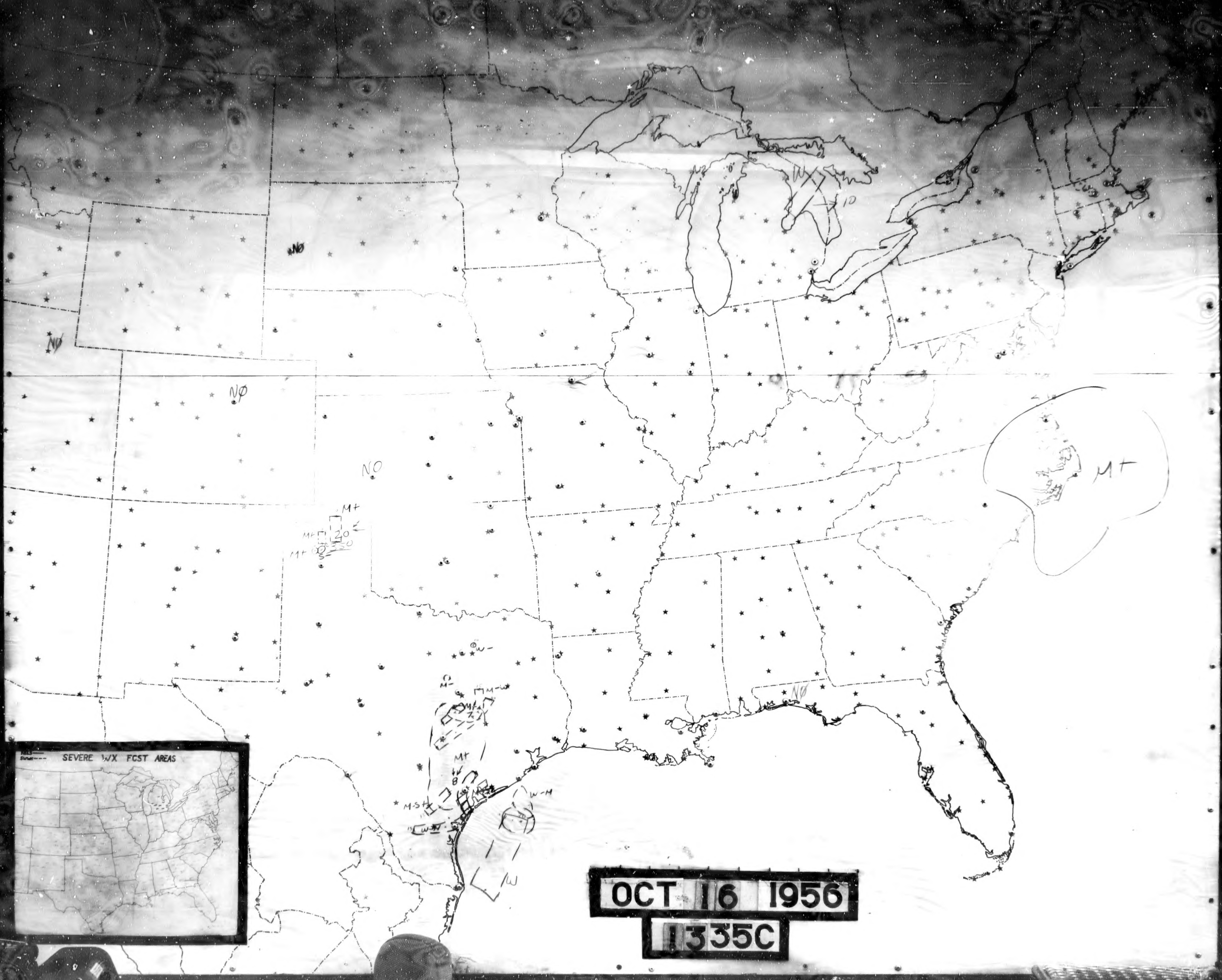
WX
10
NØ
NØ
NØ
NO
M+
M+
M+
20
50
M+
W-
M-
M-W
M+
M+
8
M-S+
W-W
W-M
W
NØ
SEVERE WX FCST AREAS

OCT 16 1956

1335C

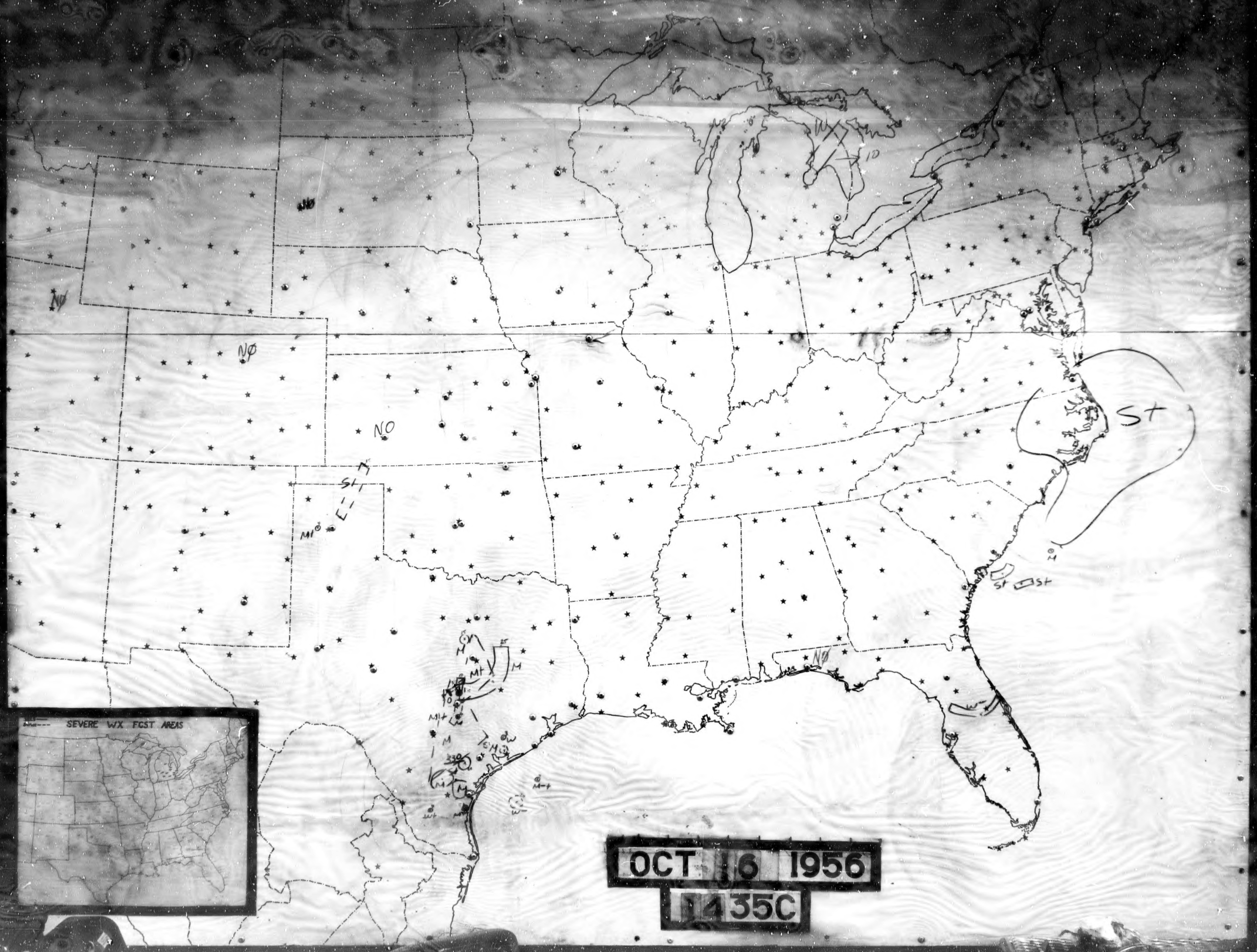
NO
NO
NO
WX
10
St
M1
St
St
St
M
NO
M
M+
330
W
SEVERE WX FCST AREAS

OCT 16 1956

1435C

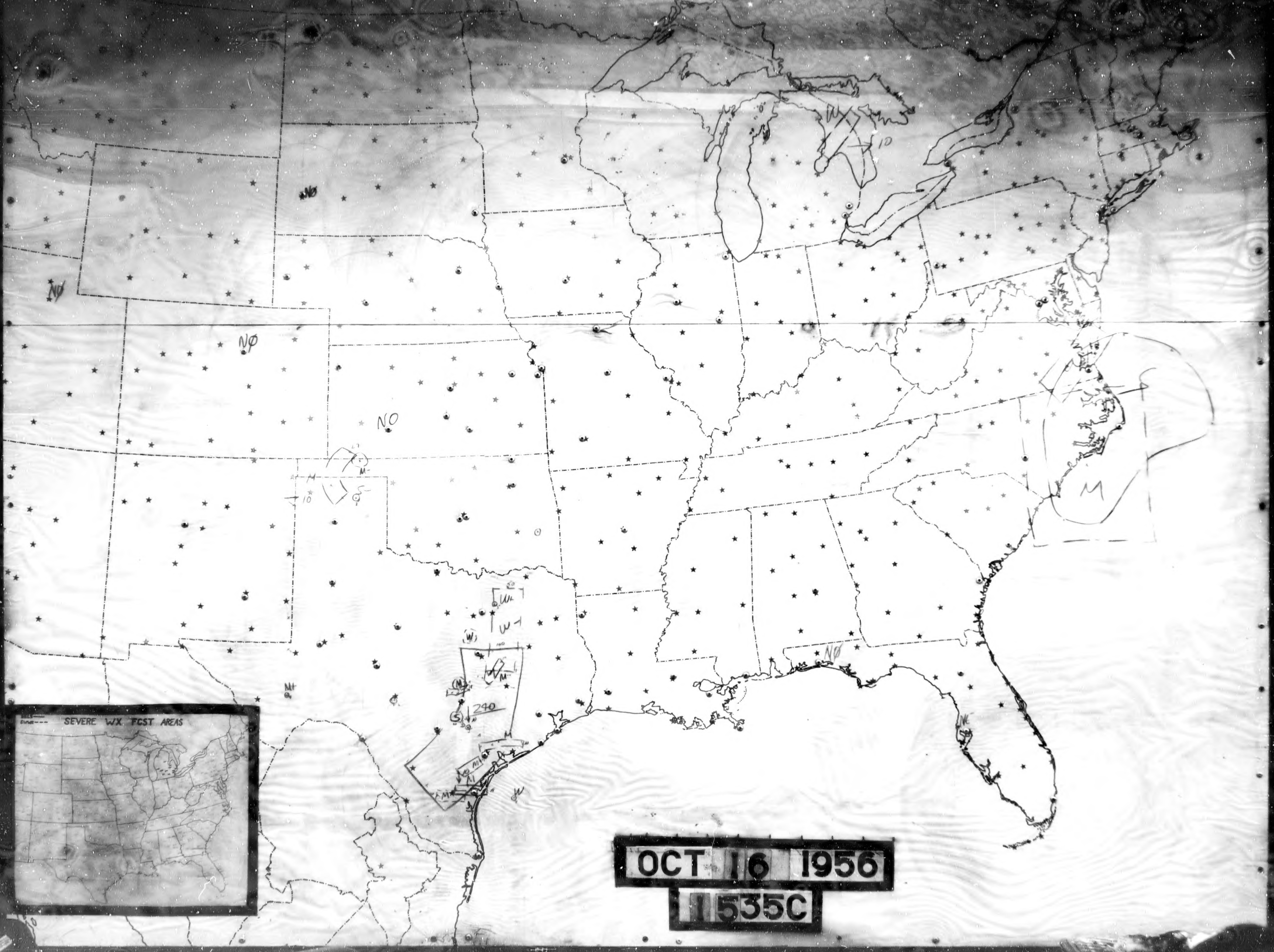
NO
NO
NO
NO
NO
M
W
240
M
SEVERE WX FCST AREAS

OCT 16 1956

1535C

SEVERE WX FCST AREAS
N0
N0
NE
NE
NE
WX
N0
OCT 16 1956
1635C

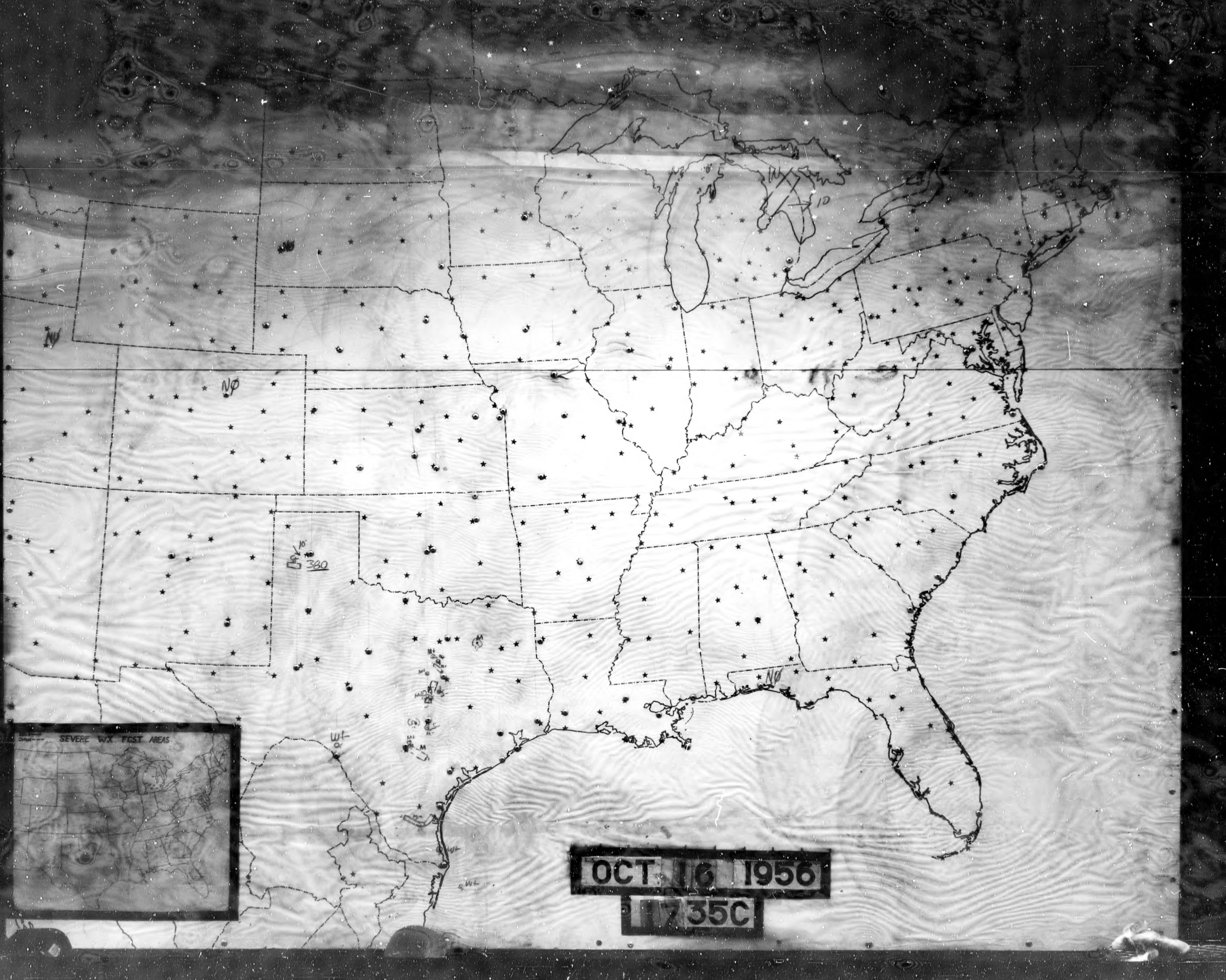
SEVERE WX FCST AREAS
NØ
NØ
NØ
10
380
10
OCT 16 1956
1735C

SEVERE WX FCST AREAS
WX
N0
W
Tornado
35 SW MKC 1747C
380
OCT 16 1956
1735C

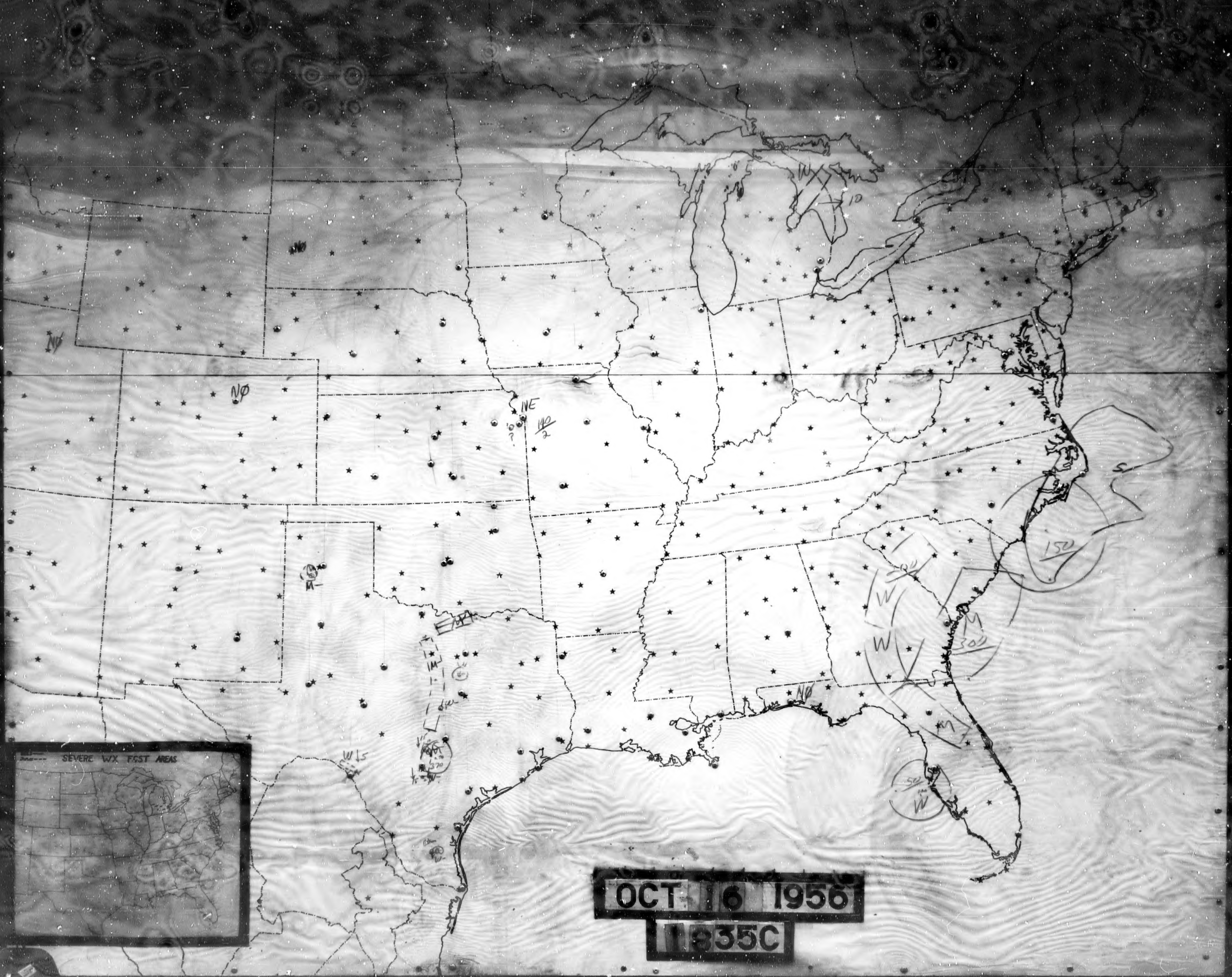
SEVERE WX FCST AREAS
N0
N0
N0
NE
110/2
WX
10
150
300
W
W
M
M
50
W
N0
W15

OCT 16 1956

1835C

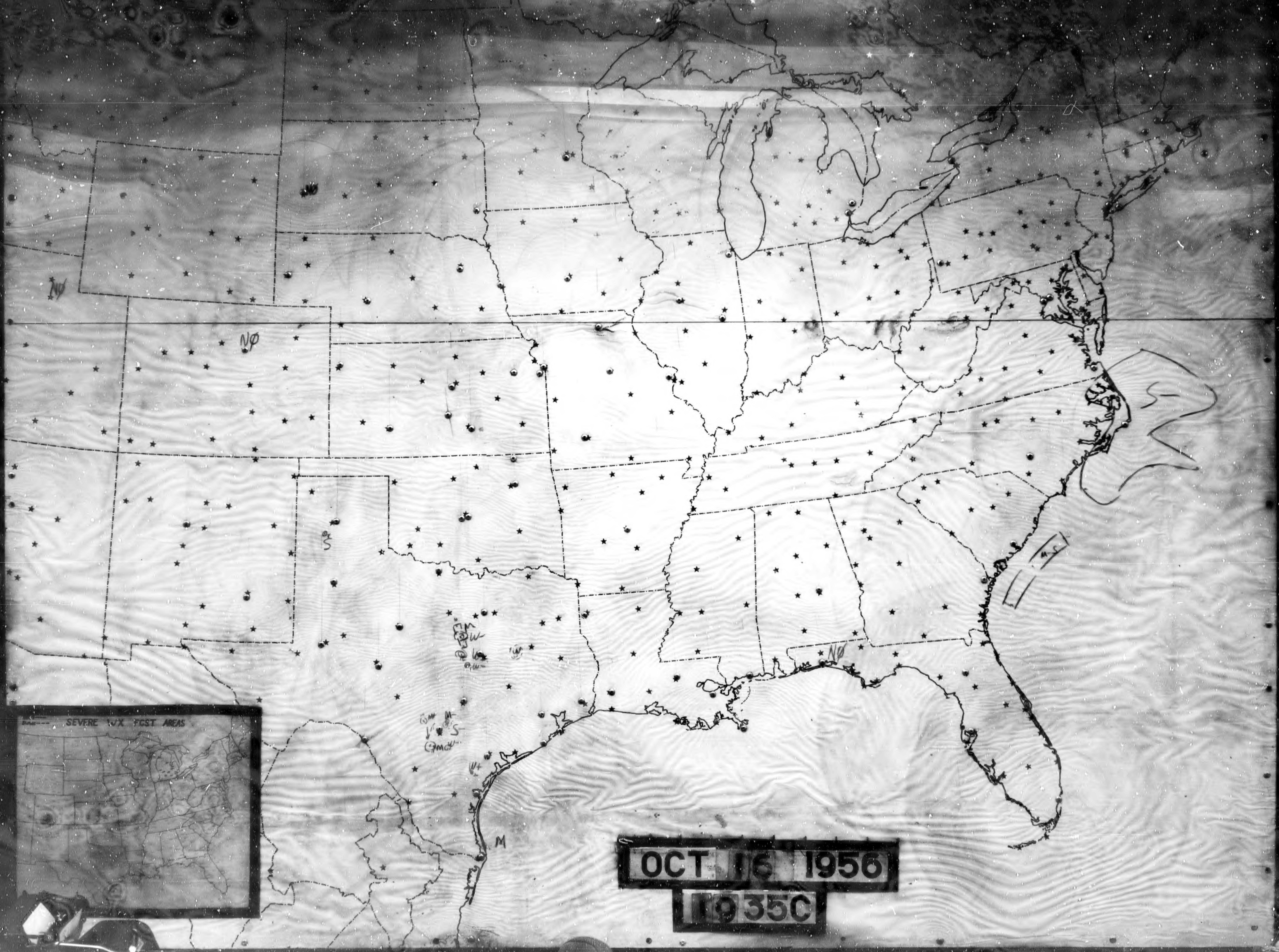

SEVERE WX FCST AREAS
N0
N0
N0
S
W
M
S
OCT 16 1956
1935C

SEVERE WX FCST AREAS
NØ
NØ
M+
M
NE
NE
NE
M+
S
M
M-S
NØ
OCT 16 1956
2035C

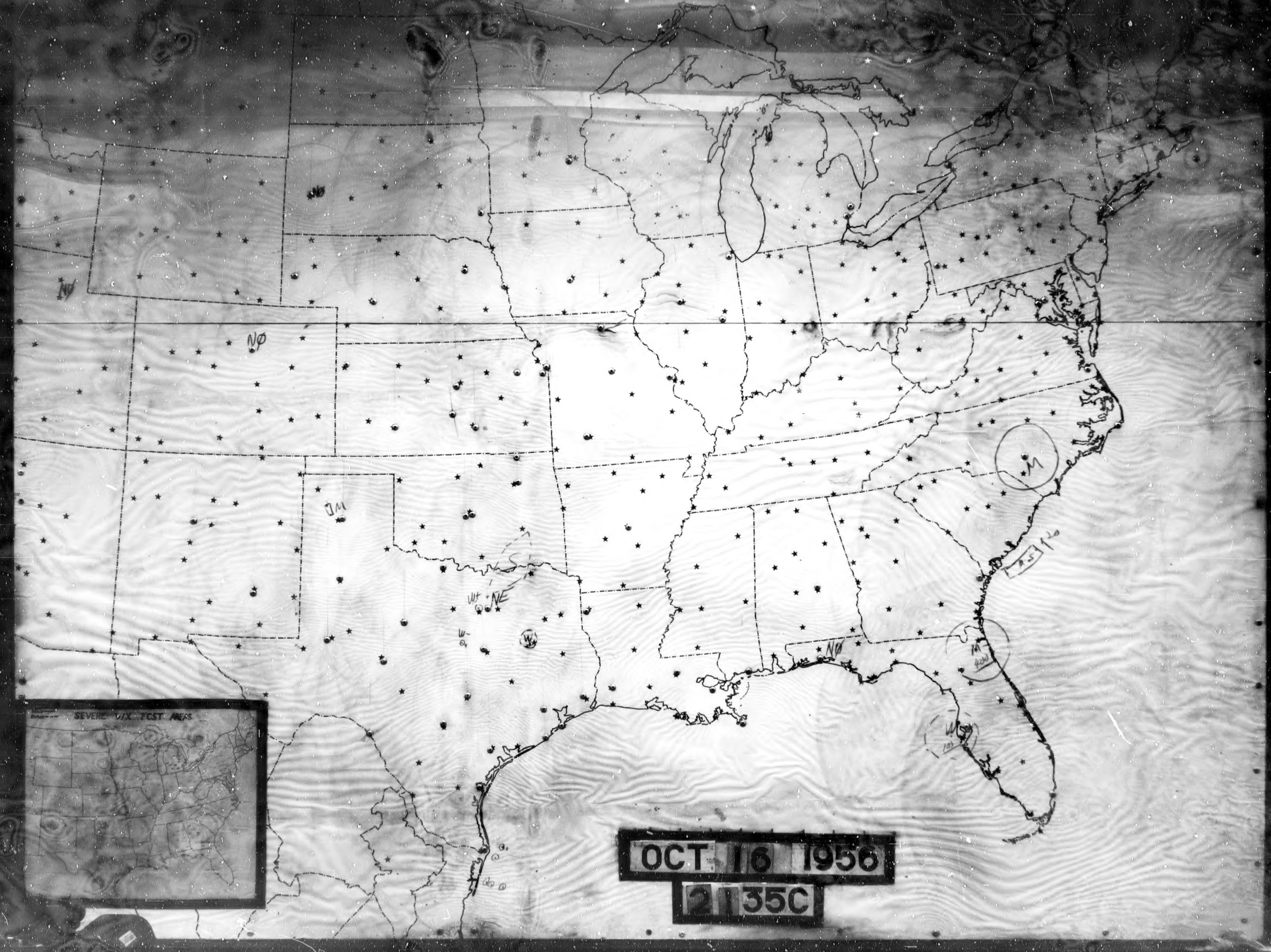
SEVERE W/X FCST AREAS
N0
N0
N0
M
M
NE
Wt
W
W
M
400
100

OCT 16 1956

2135C

SEVERE WX FCST AREAS
NØ
NØ
NE
W+
W+
NØ
NE
S
M-S
OCT 16 1956
2235C

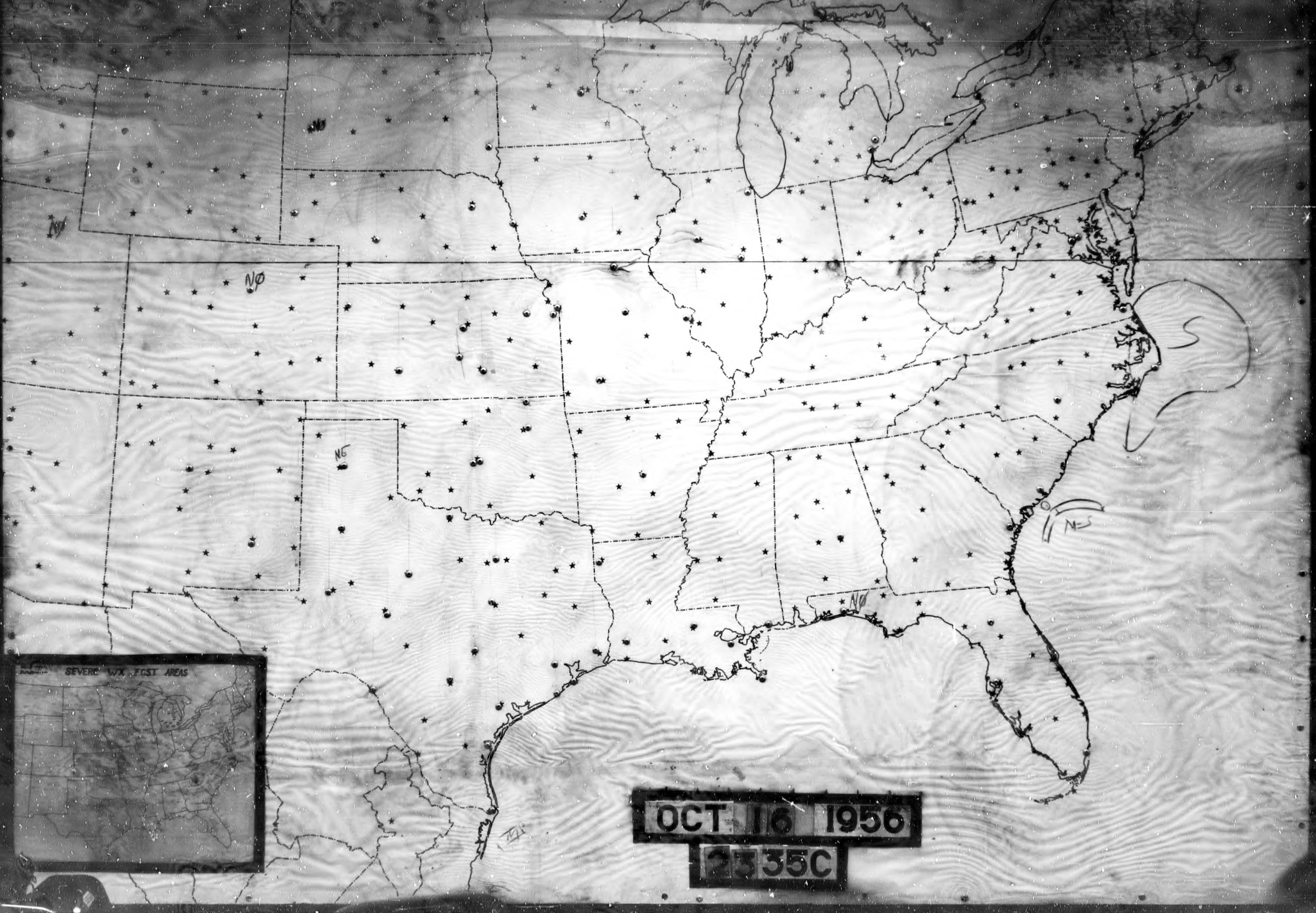
NØ
NØ
NE
S
N-S
NØ
SEVERE WX FCST AREAS

OCT 16 1956

2335C

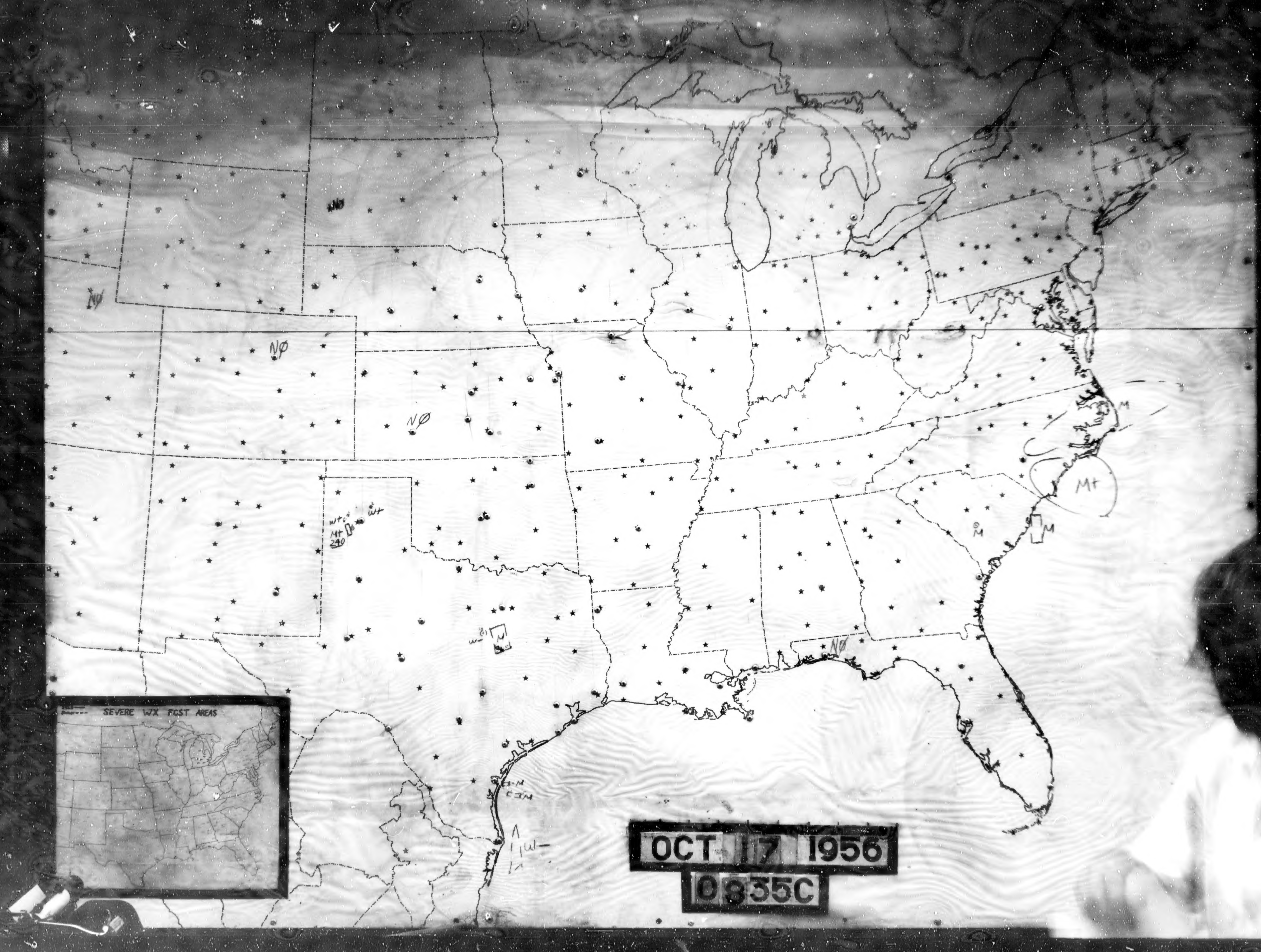
NØ
NØ
NØ
NØ
NØ
Wt
Wt
Mt
240
M
Mt
M
M
M
SEVERE WX FCST AREAS
OCT 17 1956
0835C

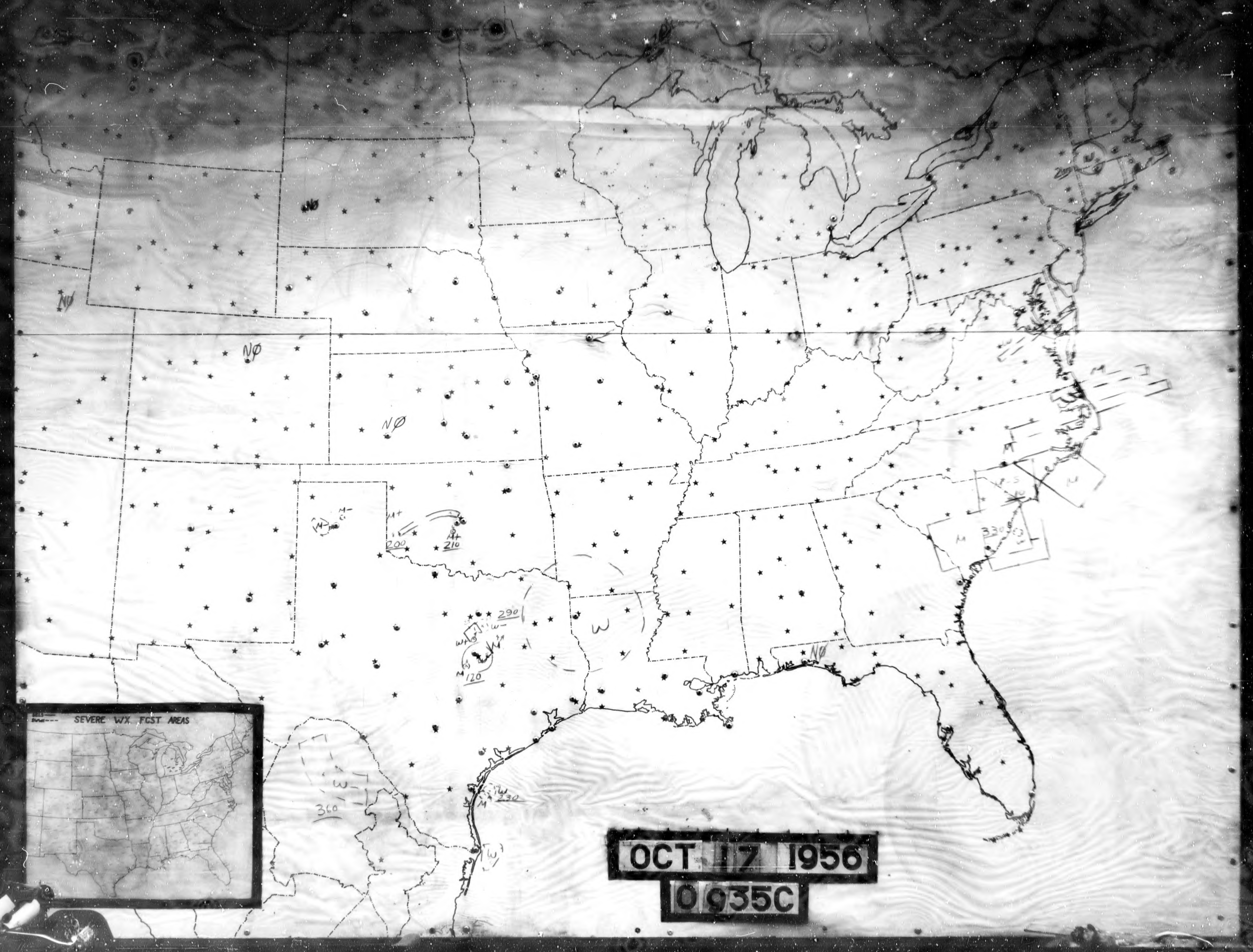
SEVERE WX FCST AREAS
N0
N0
N0
N0
N0
M+
M+
200
210
290
120
230
360
330
W
W
W
M
M

OCT 17 1956

0935C

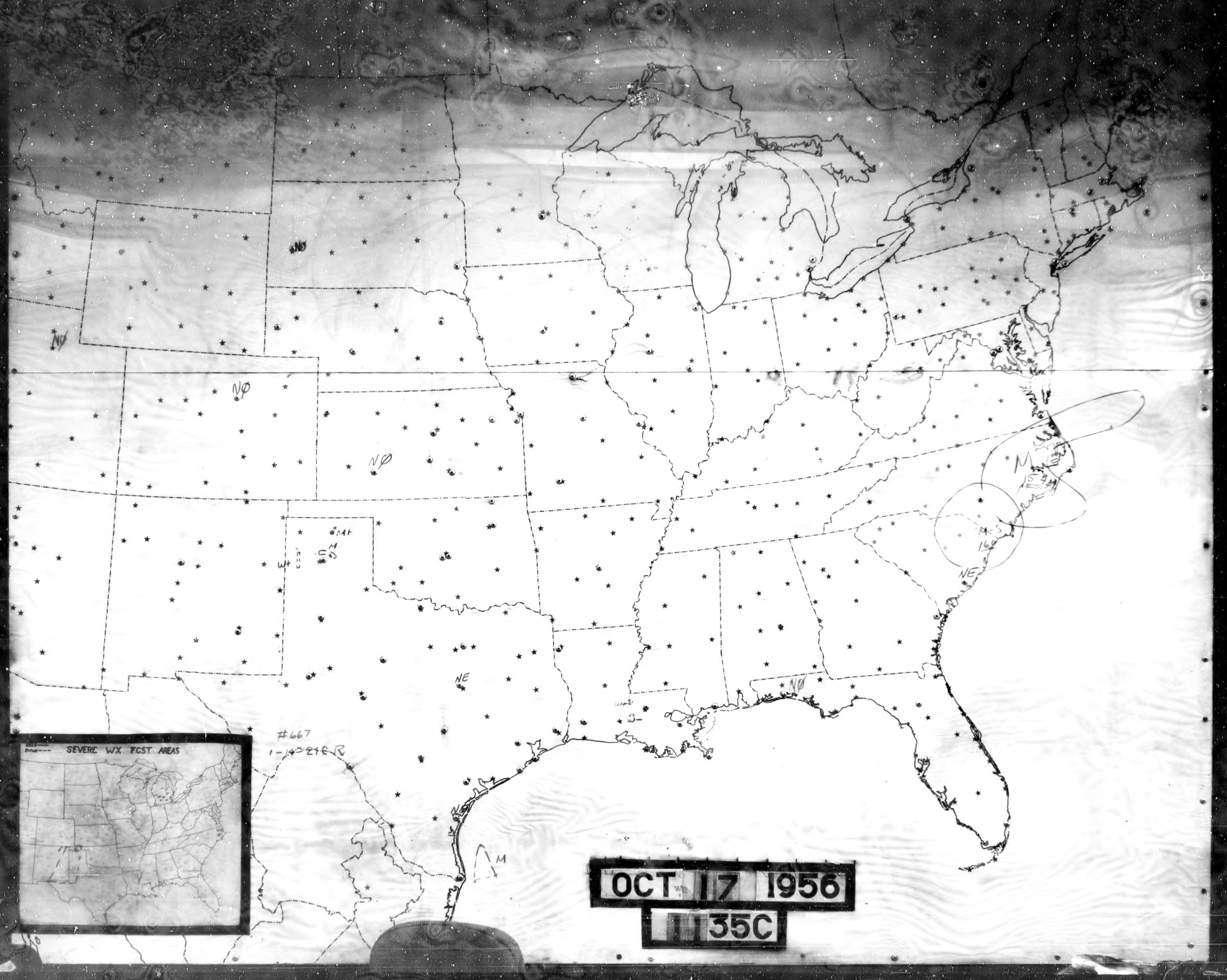
NØ
NØ
NØ
NØ
NE
NE
M
M-S
16
#667
1-14→2+6 R
M
SEVERE WX FCST AREAS
OCT 17 1956
1135C

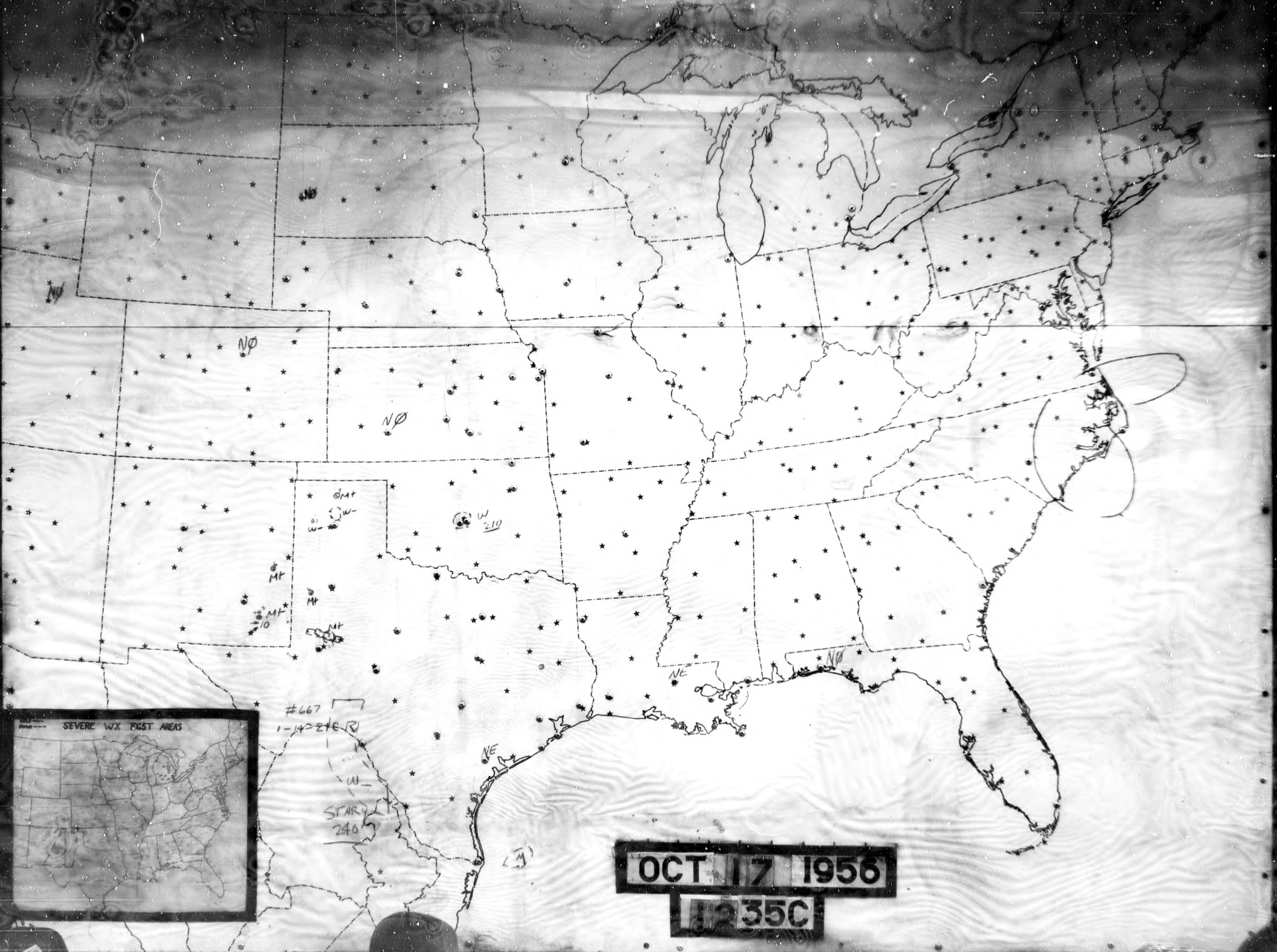

NØ
NØ
NØ
NØ
Mt
W-
W-
W
210
Mt
Mt
Mt
10
Mt
NE
NØ
NE
#667
1-14>2+E RV
W
STNRY
240
SEVERE WX FCST AREAS
OCT 17 1956
1235C

N0
N0
N0
N0
M-St+
St+
Mt
S
W
St
Mt
W
#39
1-14-20C R
#667
1-14-21C R
SEVERE WX FCST AREAS
OCT 17 1956
0335C

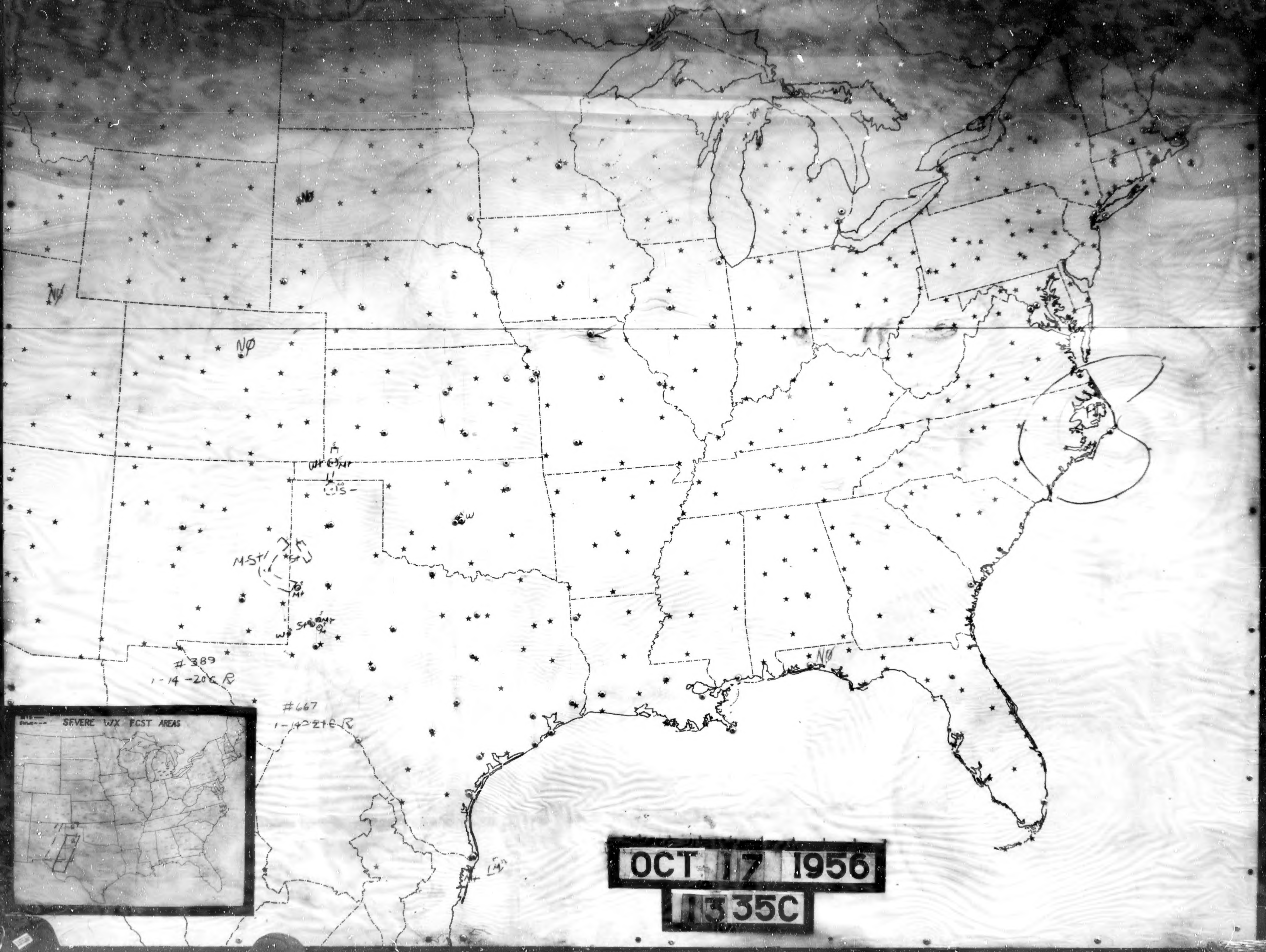
NØ
NØ
NØ
M-St
#389
1-14-20C R
#667
1-14-21C R
NØ
SEVERE WX FCST AREAS
OCT 17 1956
1335C

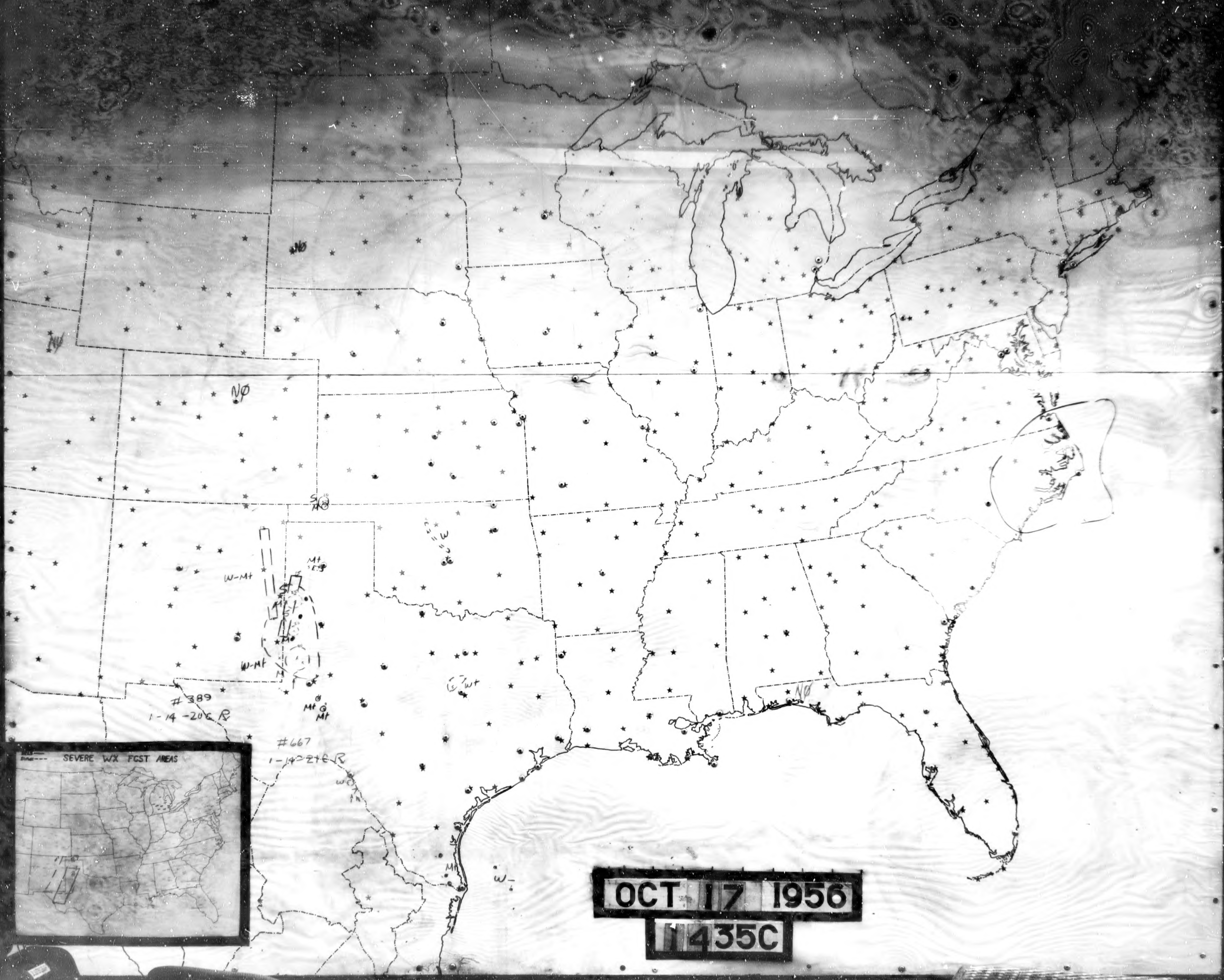
SEVERE WX FCST AREAS
NØ
NØ
NØ
NØ
NØ
S
M
W
W-Mt
W-Mt
Mt
Mt
Mt
Mt
S
M
M
Wt
#389
1-14-20C R
#667
1-14-2+C R
M
W-

OCT 17 1956
1435C

SEVERE WX FCST AREAS
NØ
NØ
NØ
250
ØM
NØ
#
1-14-20C R
#667
1-14-2+C R
200
NØ

OCT 17 1956

1535C

NØ
NØ
NØ
NØ
NØ
W+ 390
M 115
M-
M-
W-
M+
M-W+
#389
1-14-20C R
11 647
14 21C R
SEVERE WX FCST AREAS
M
OCT 17 1956
1635C

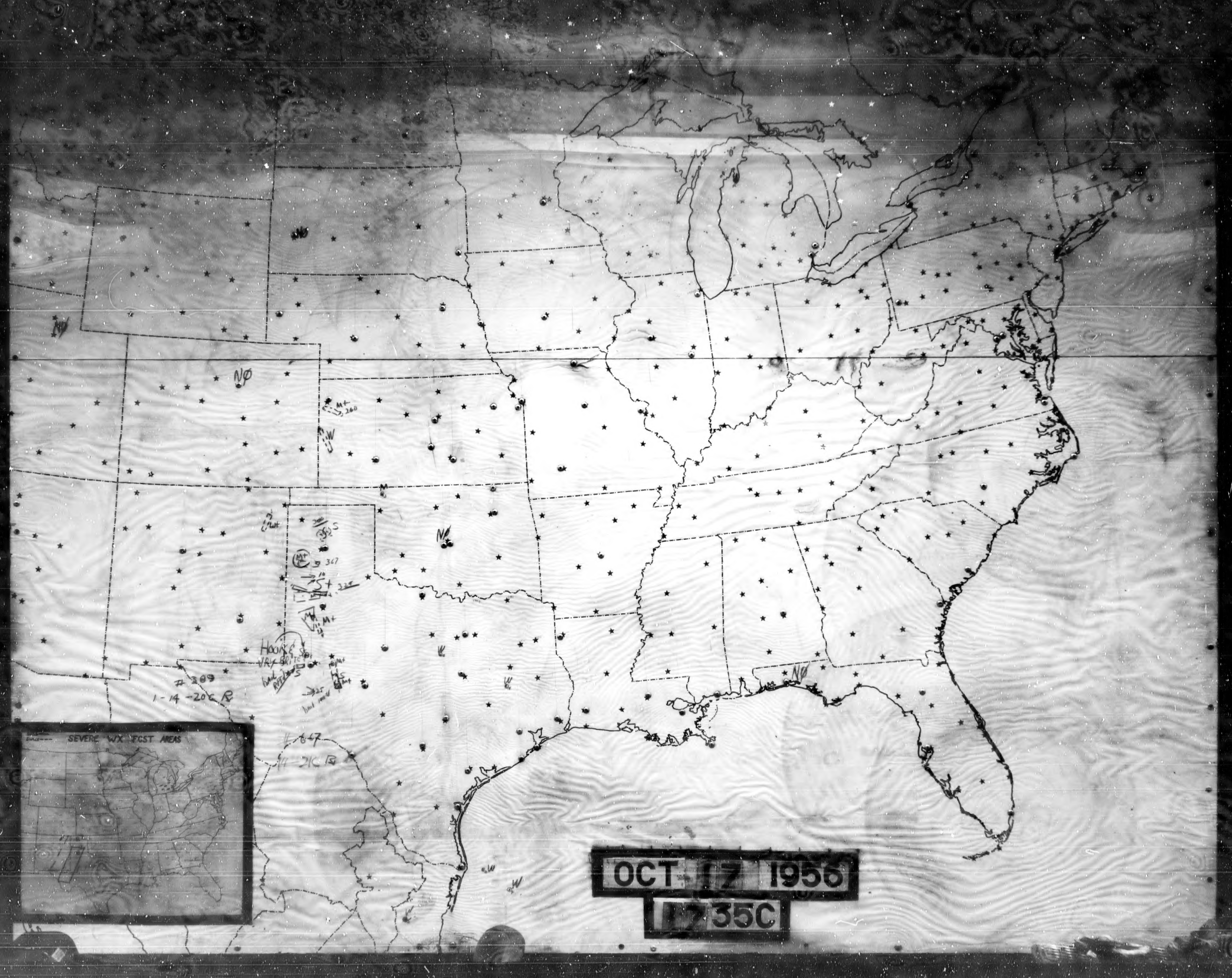
NØ
NØ
NØ
NØ
NØ
M+
260
W
M
S
M+
367
10
S+
325
M+
Hook & S
VRY BRITE
bad RFI
S
M+
S
M+
25
bad mod
# 309
1-14-20C R
# 647
# 21C R
W
W
W
W
W
SEVERE WX FCST AREAS
OCT 17 1956
1735C

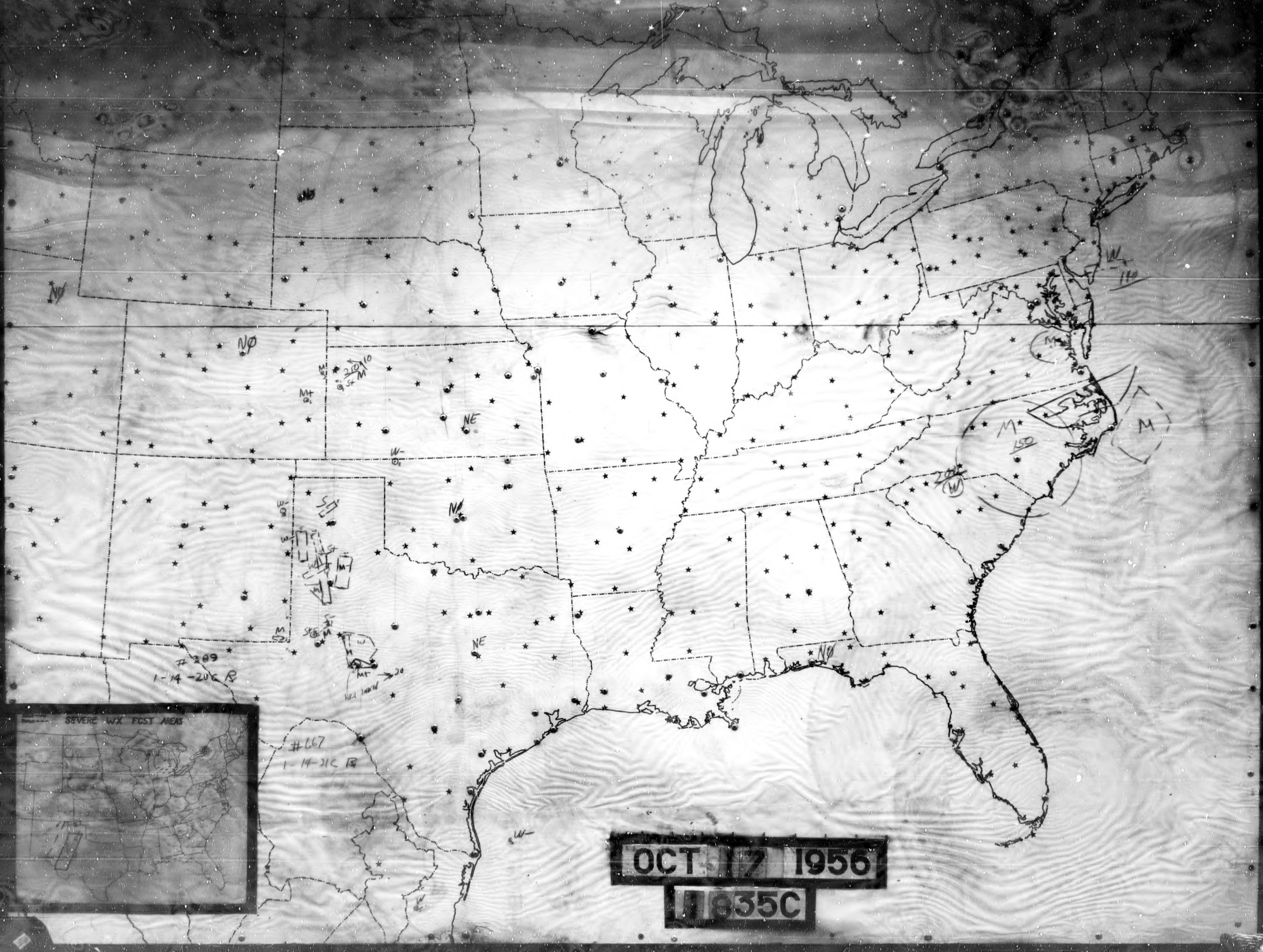

SEVERE WX FCST AREAS
N0
N0
NE
N0
NE
N0
M
M
M
W
110
150
240
W
Mt
St
#389
1-14-20C R
#667
1-14-21C R
Mt
W

OCT 17 1956
1835C

SEVERE WX FCST AREAS
NØ
NØ
M-
NO
Wt
NØ
M
M
M-
INFERRED HAIL
St
#389
1-14-20C R
#667
1-14-21C R
W+
NØ
W
W
OCT 17 1956
1935C

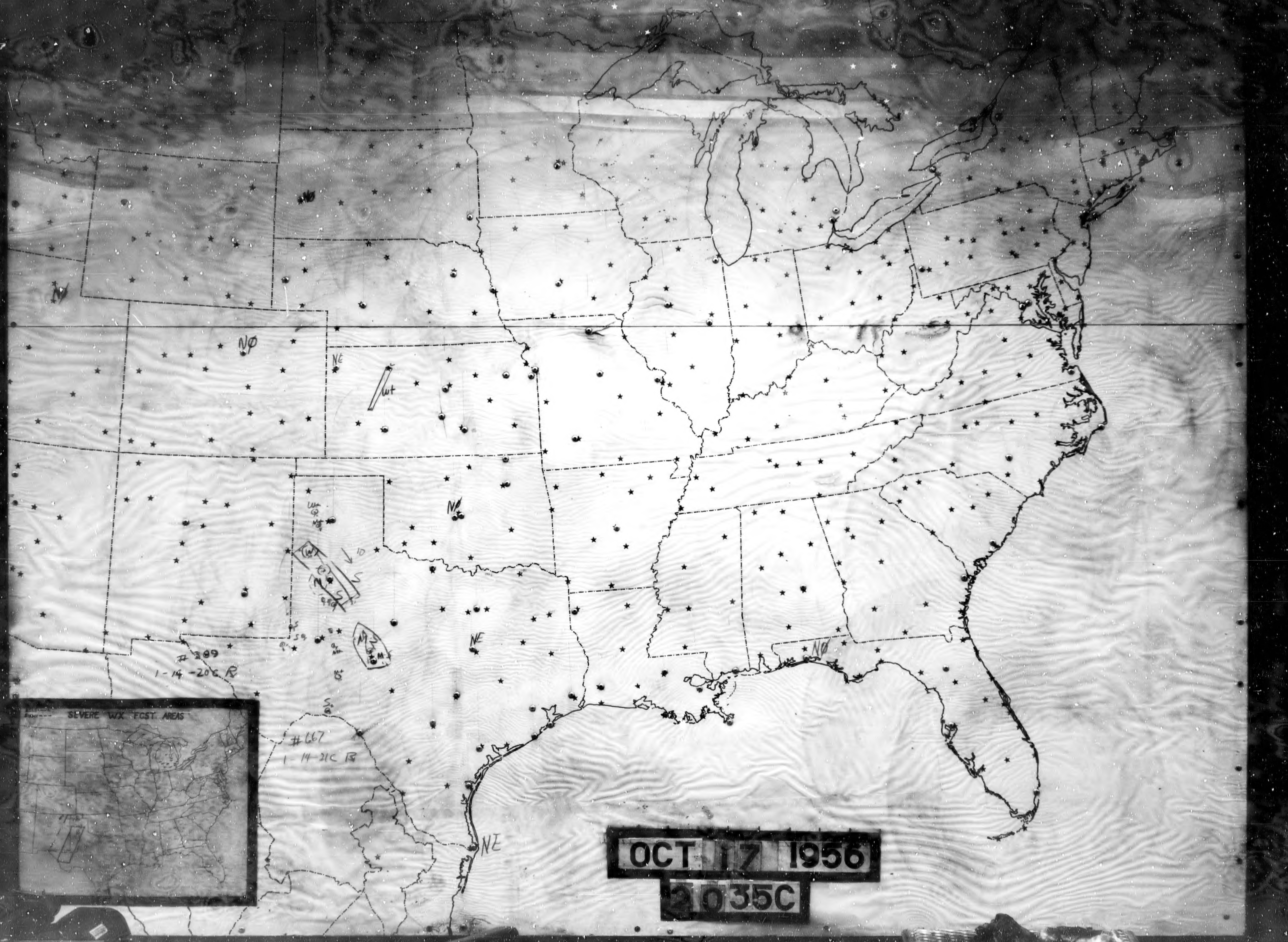
SEVERE WX FCST AREAS
N0
NE
Wt
N0
10
S
M
S
59
M
NE
N0
#389
1-14-20C R
#667
1-14-21C R
NE

OCT 17 1956
2035C

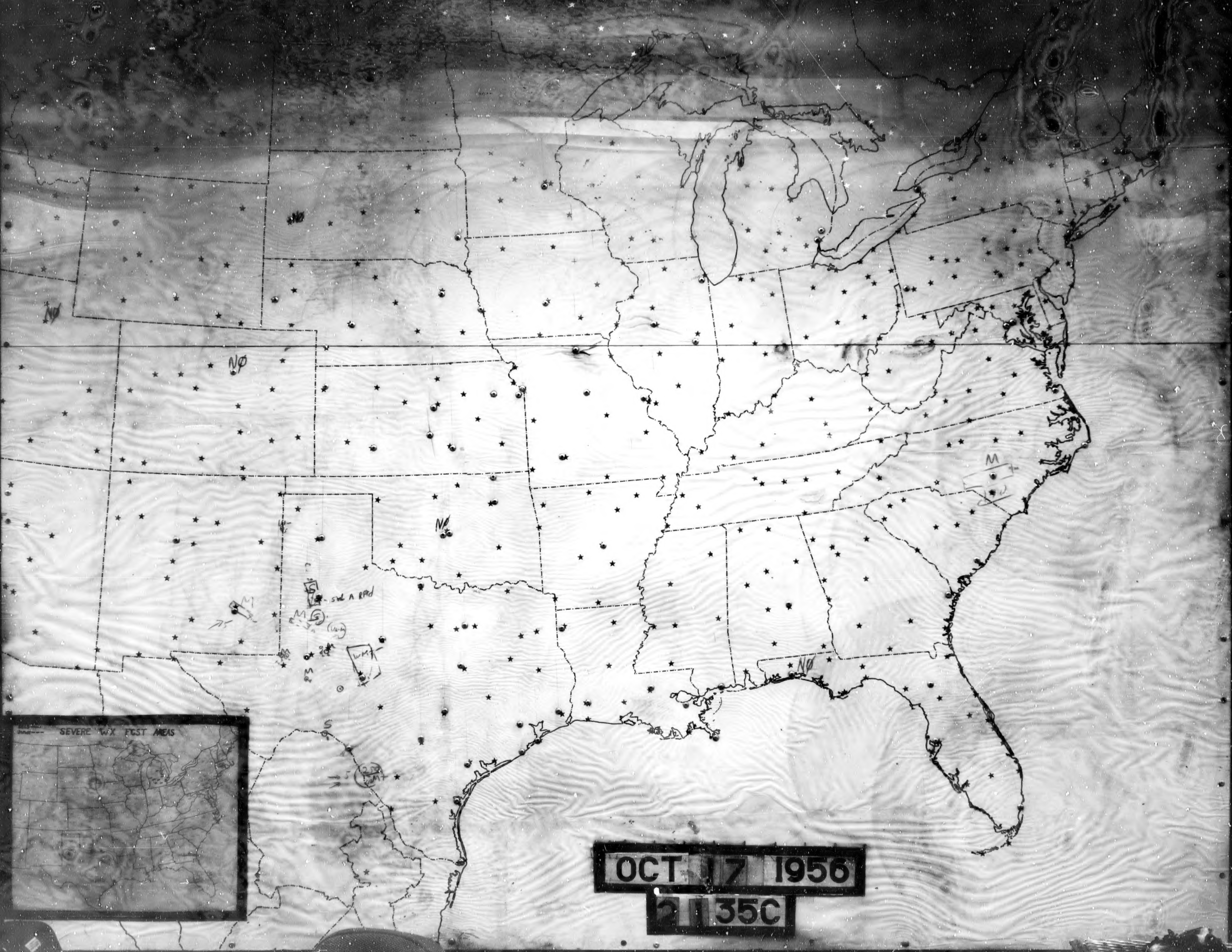
SEVERE WX FCST AREAS
NØ
NØ
NØ
NØ
M
M
M
M
S
S
swl A RPTd
WMA
75
OCT 17 1956
21 35C

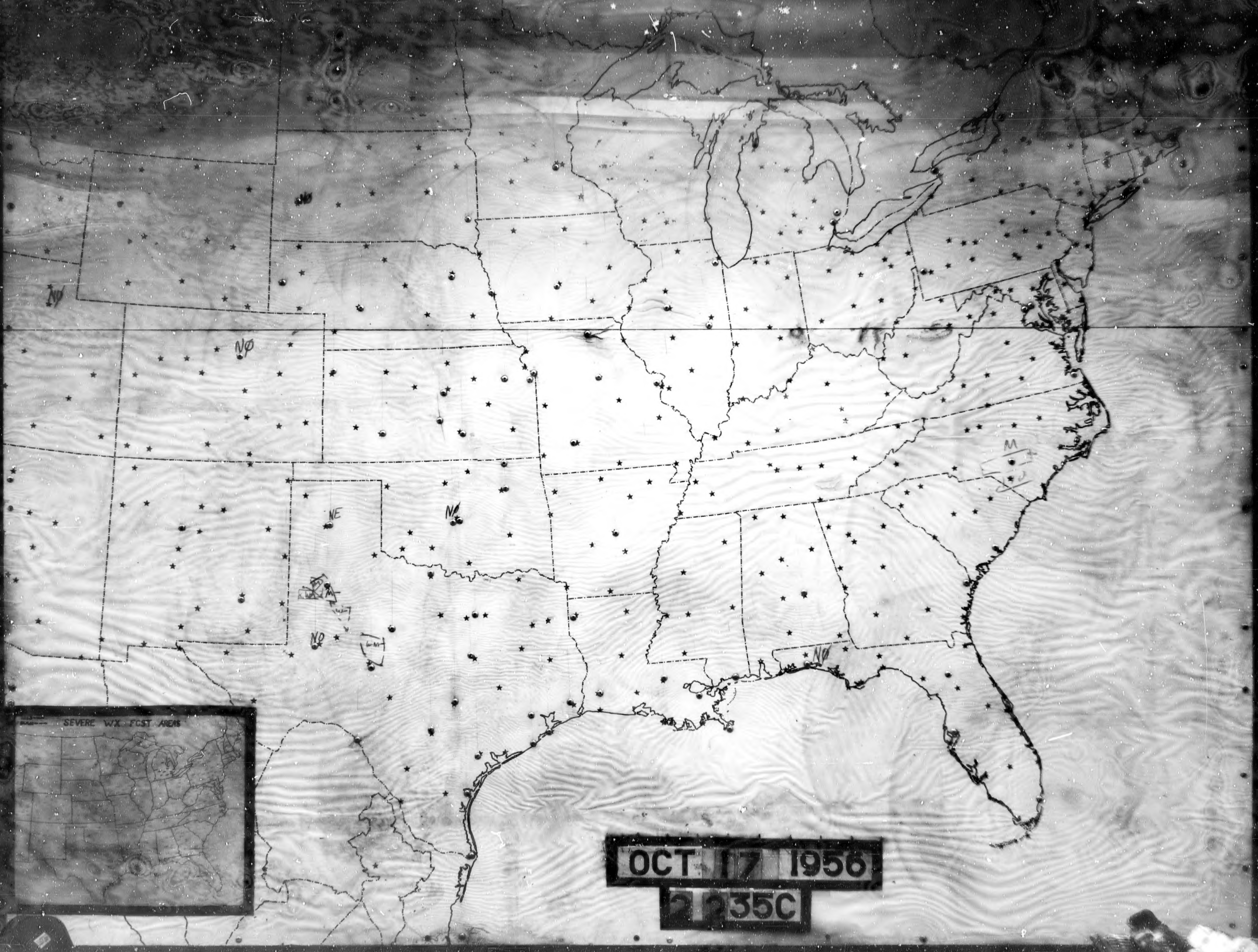
N0
N0
NE
N0
N0
N0
M
SEVERE WX. FCST AREAS
OCT 17 1956
2235C

SEVERE WX FCST. AREAS
NØ
NØ
NØ
NE
NØ
NØ
NØ
M
OCT 17 1956
2[illegible]35C

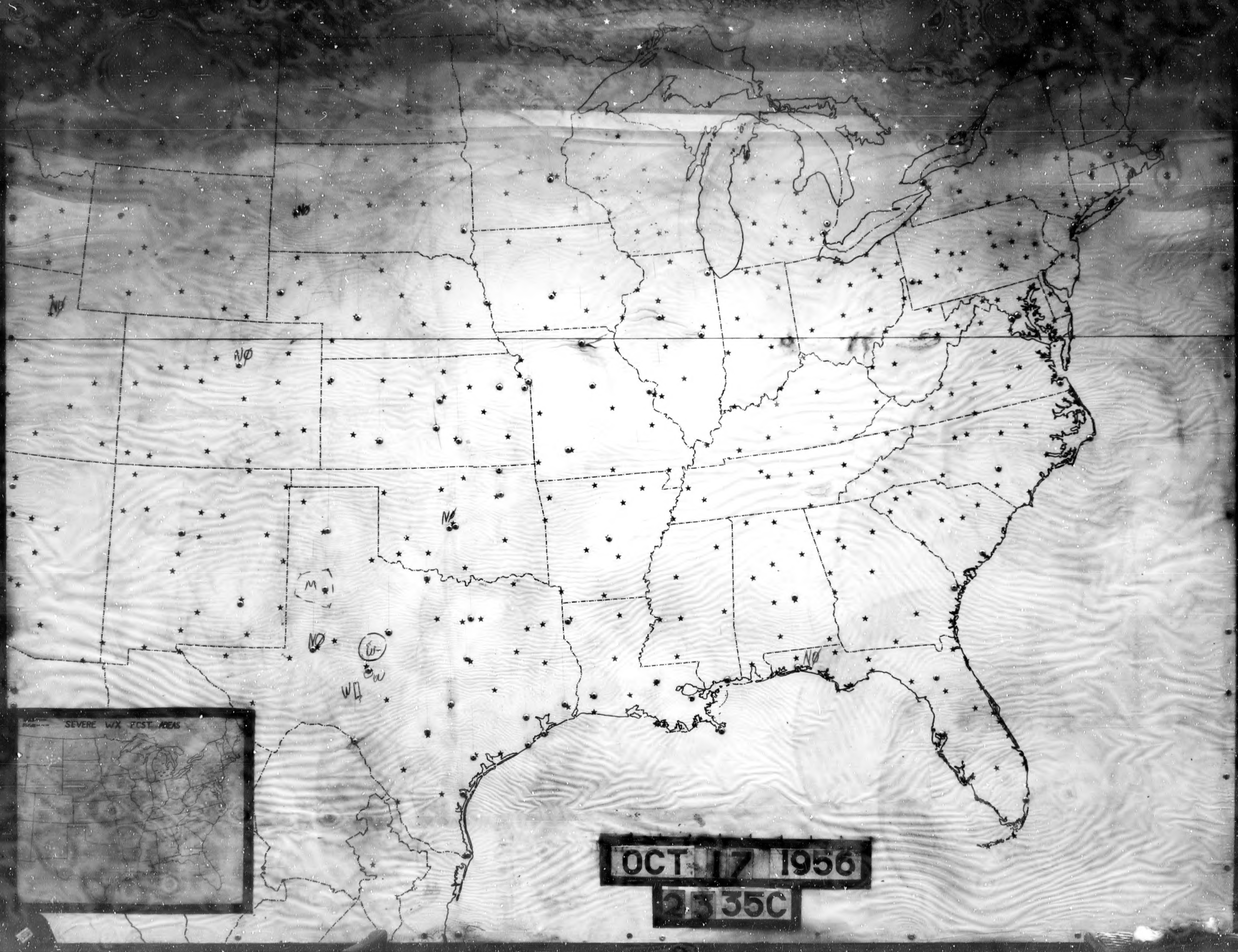
N0
N0
N0
M
N0
W
W
W
N0
SEVERE WX FCST AREAS

OCT 17 1956

2335C

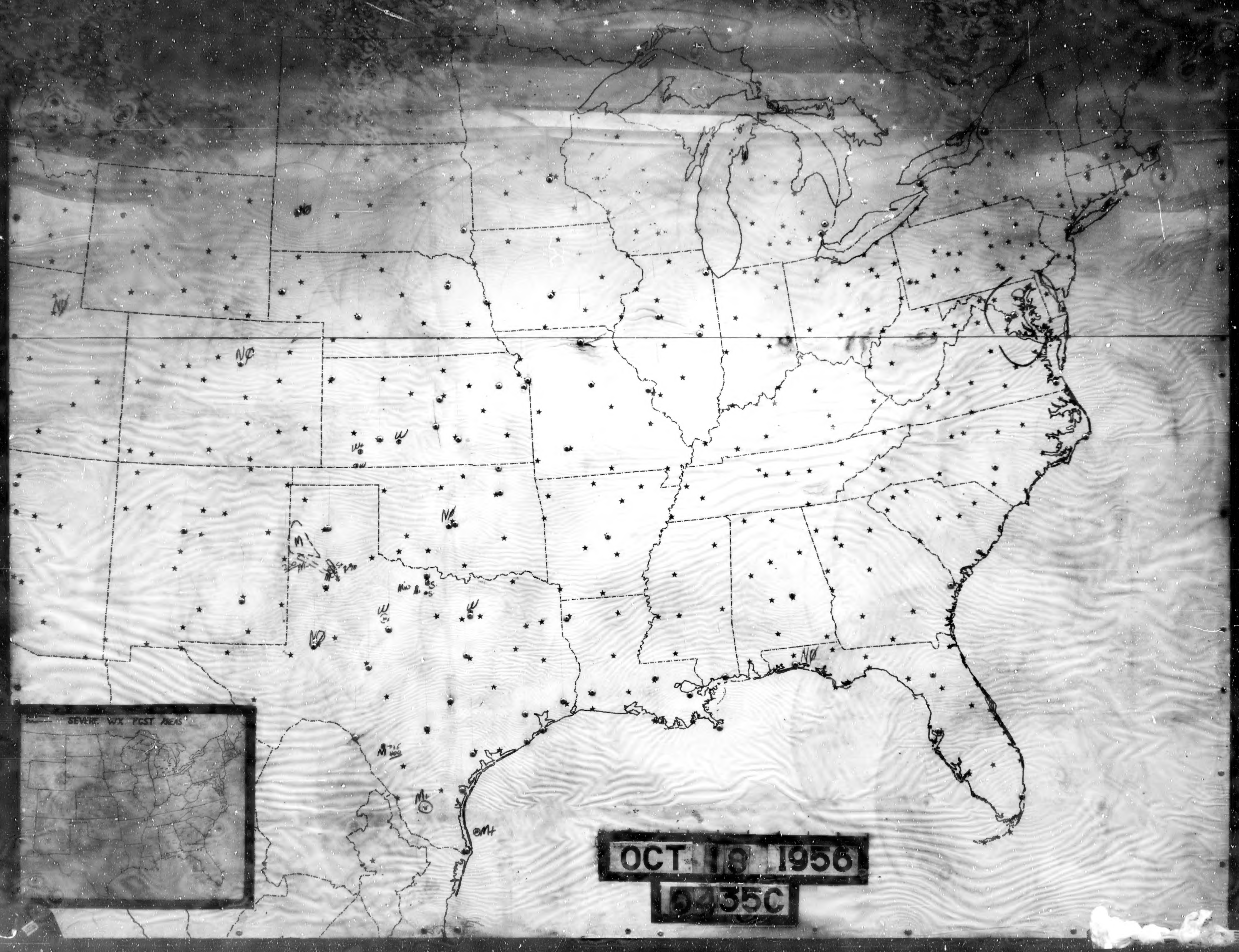
SEVERE WX FCST AREAS
N0
N0
W
W
N0
M
W
N0
W
M
M
N0
M

OCT 18 1956

0435C

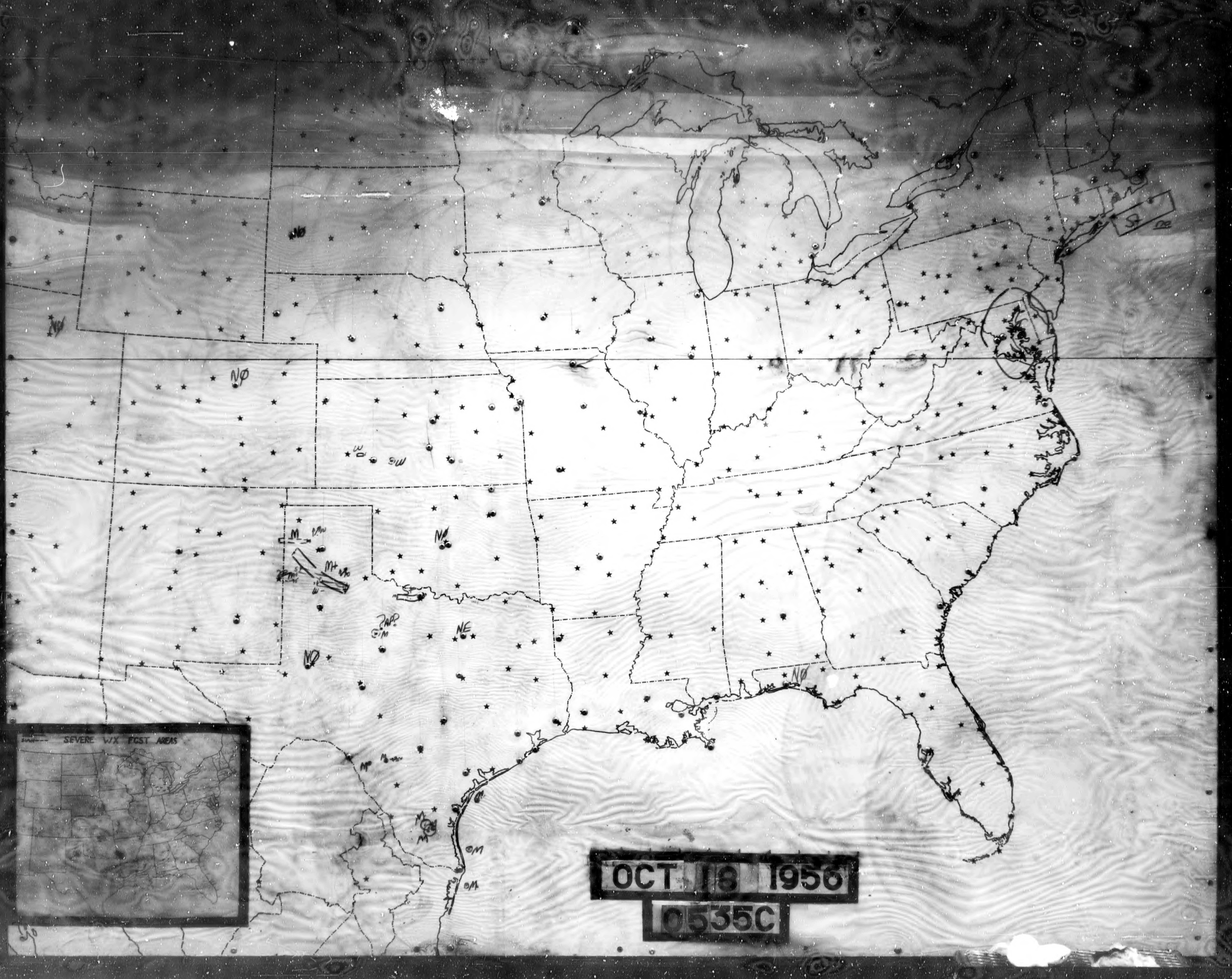
SEVERE WX FCST AREAS
NØ
NØ
NØ
M
M+
NØ
NE
NØ
NØ
OCT 18 1956
0535C

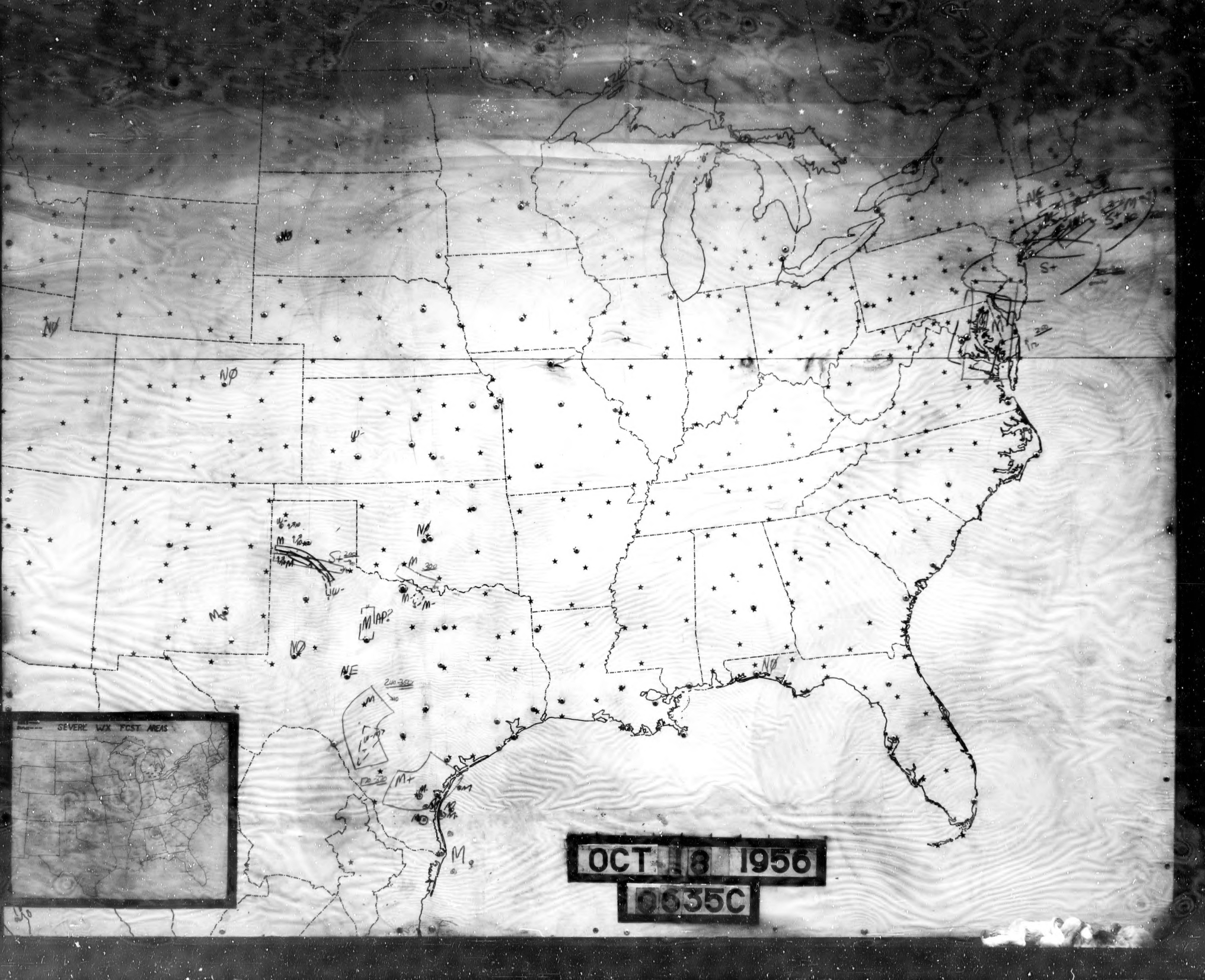
SEVERE WX FCST AREAS
N0
N0
W-
M
S+
W-
M
M-
M-
M AP?
N0
M
NE
240-250
M
W-
170-200
M+
M
N0
NE
M
S+
M
S+
OCT 8 1956
0635C

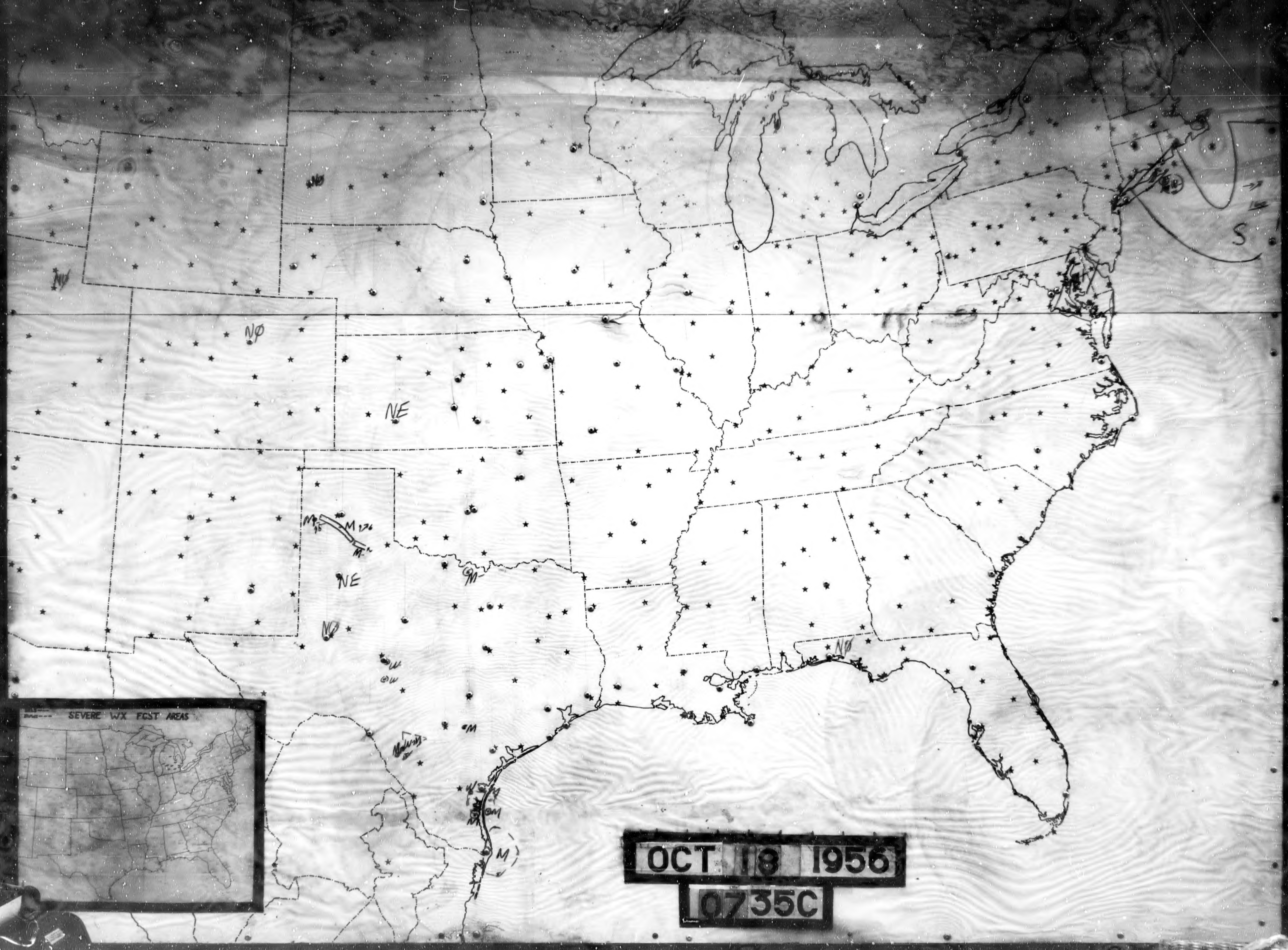
SEVERE WX FCST AREAS
N0
N0
NE
NE
N0
N0
M
M
M
M
W
W
M
M
S

OCT 18 1956

0735C

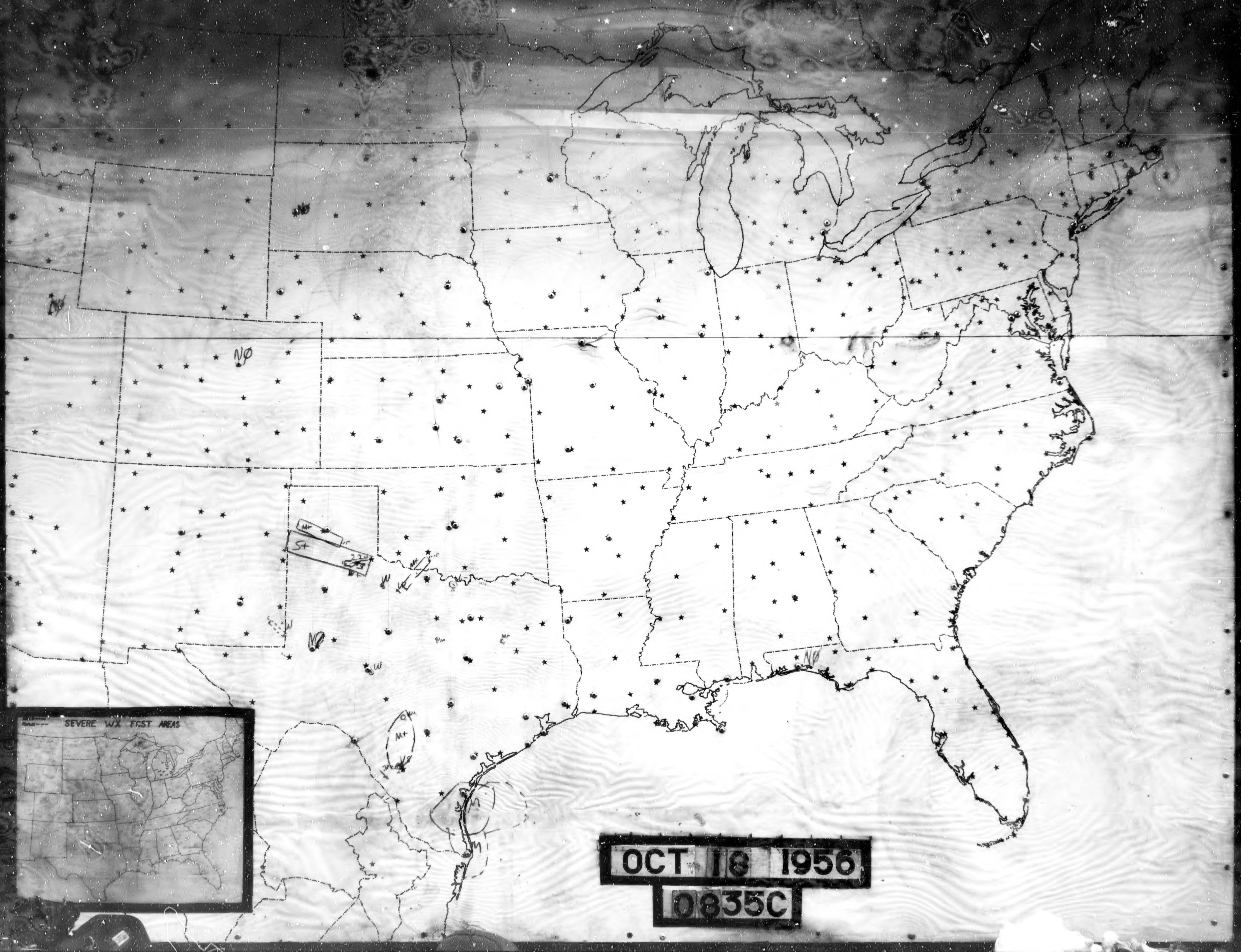
SEVERE WX FCST AREAS
N0
N0
N0
N0
N0
M+
S+
W
M+
M

OCT 18 1956

0835C

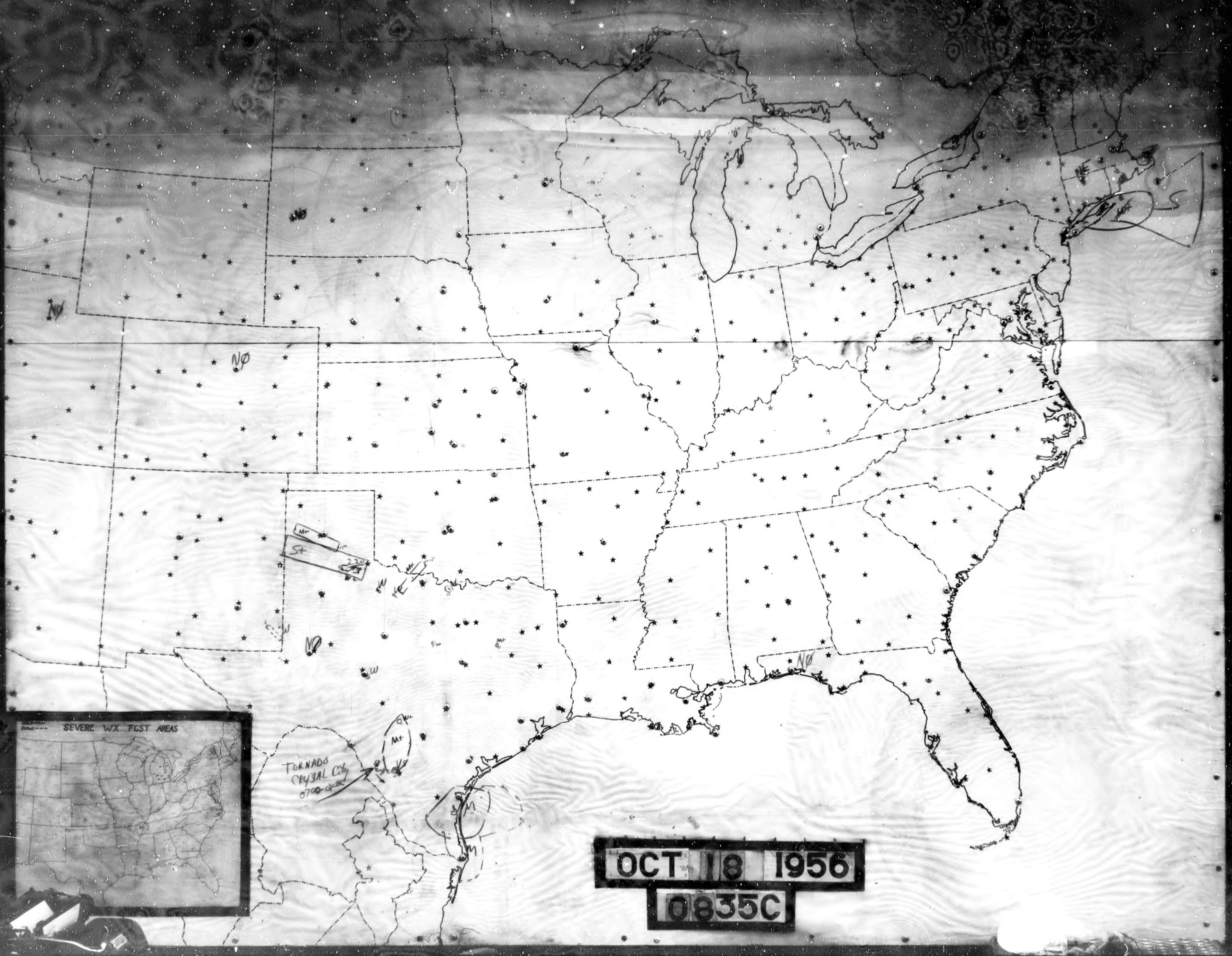SEVERE WX FCST AREAS
NO
NO
NO
NO
NO
S
S+
M+
M+
M
M
W
W
TORNADO
CRYSTAL City
0700-[illegible]
OCT 18 1956
0835C

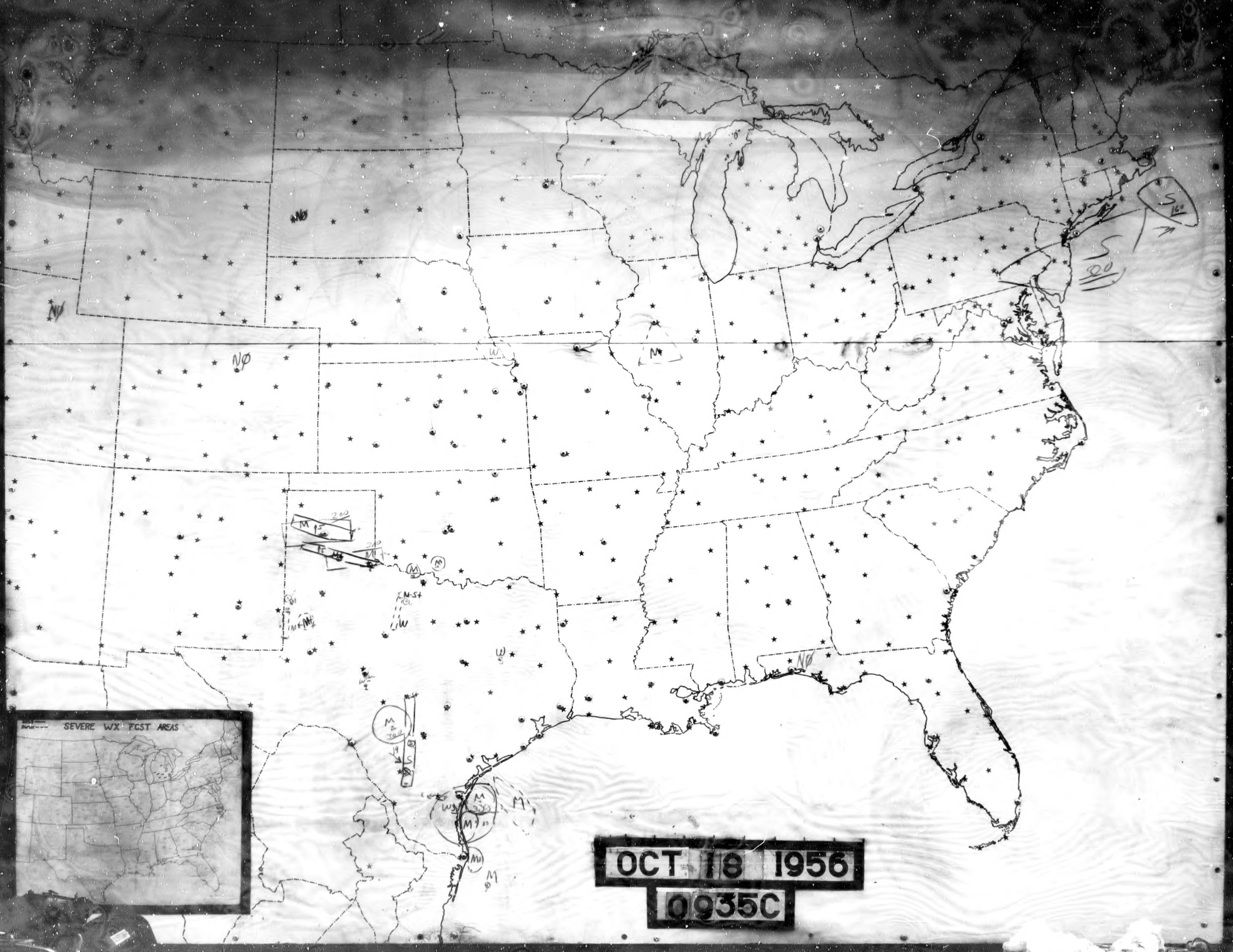
SEVERE WX FCST AREAS
NØ
NØ
NØ
NØ
M
S
160
S
300
200
M
M
M
M
W
W
M
302
S
M
M
M
M
M

OCT 18 1956

0935C

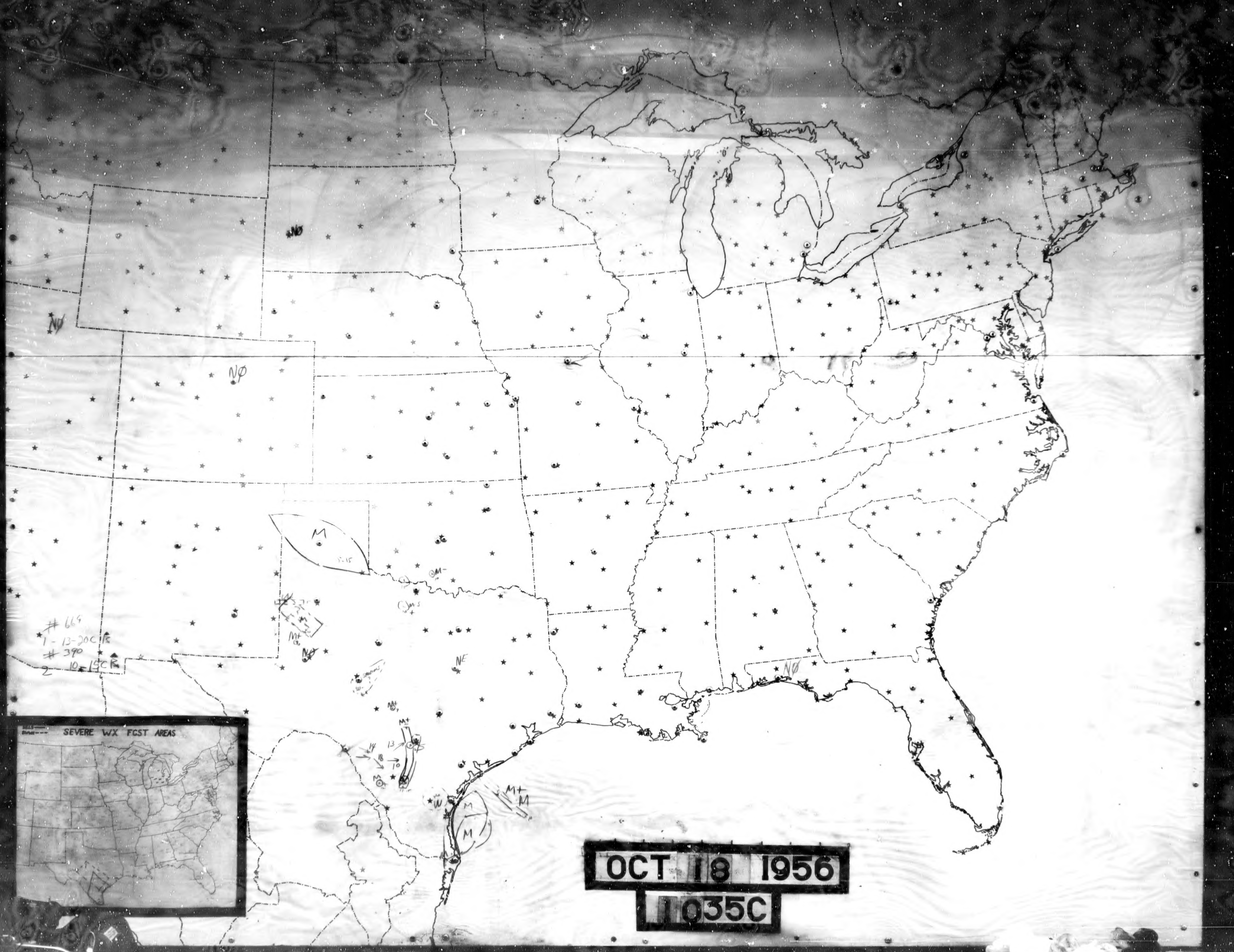
NØ
NØ
NØ
M
M+
NE
NØ
# 665
1 - 13-20C R
# 390
2 - 10 - 15C R
M+
M
M
M
W
SEVERE WX FCST AREAS
OCT 18 1956
1035C

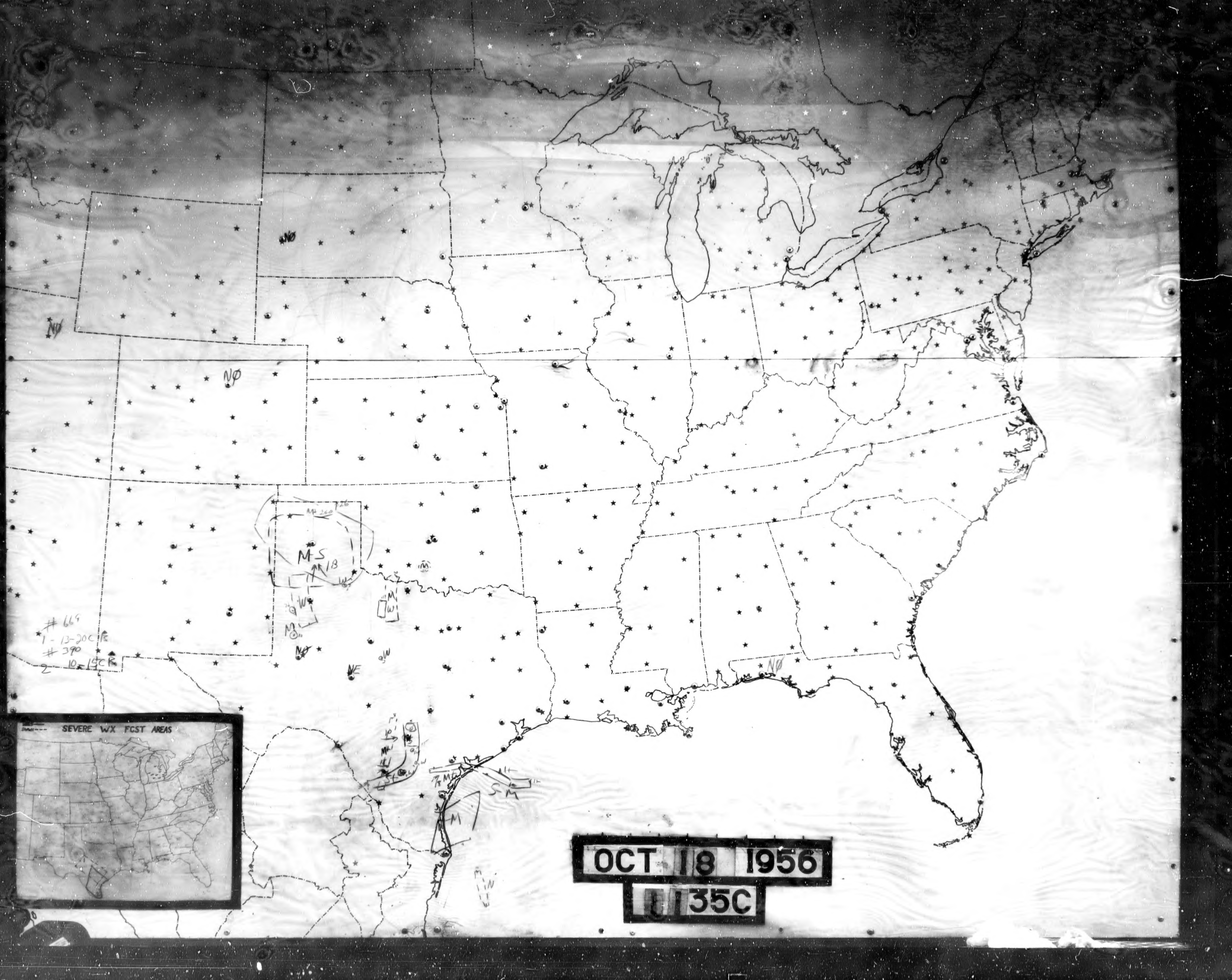
SEVERE WX FCST AREAS
N0
N0
M-S
18
M
W
M
W
M
N0
NE
W
N0
M
S-M
#669
1-13-20C R
#390
2-10-15C R
OCT 18 1956
0135C

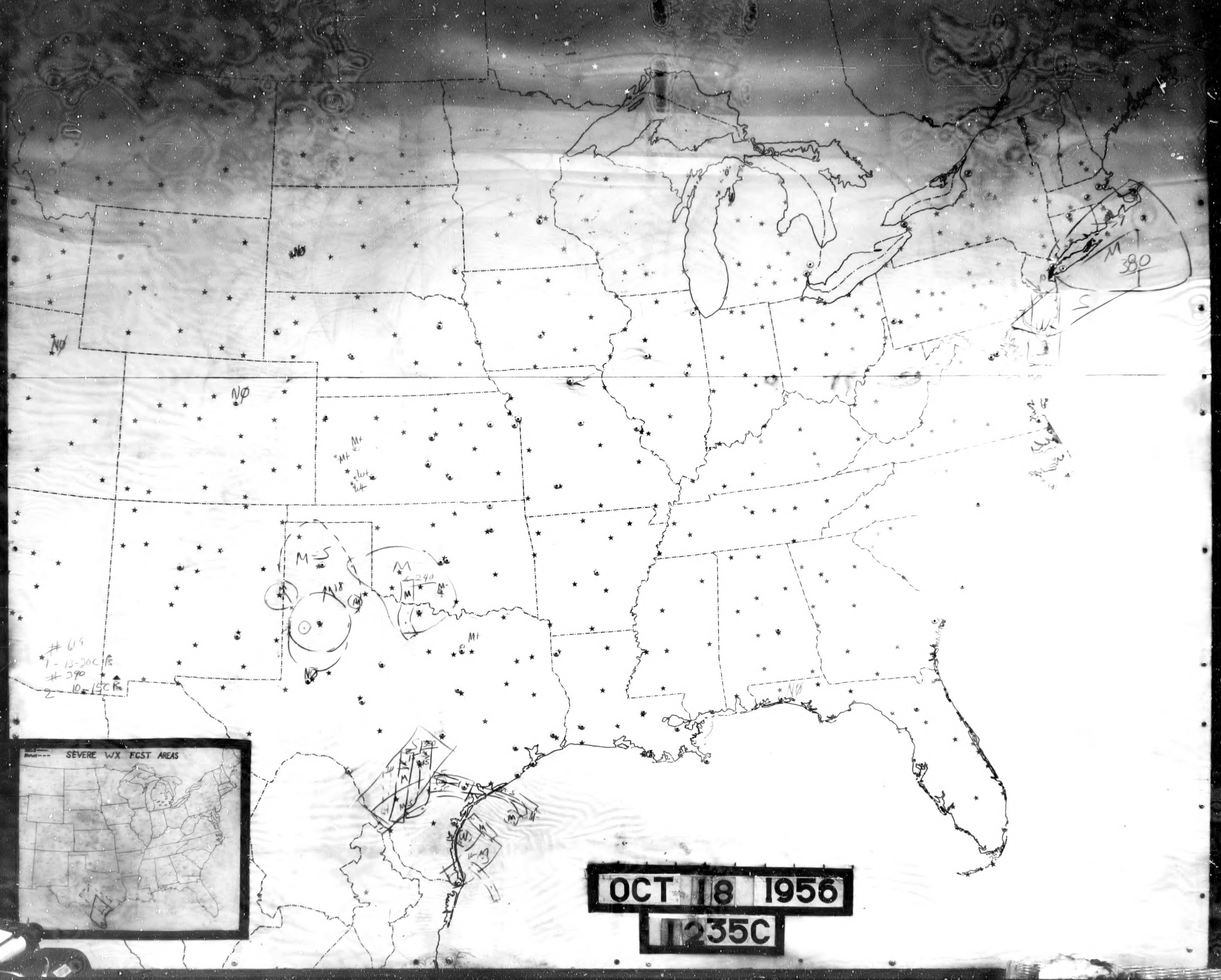
SEVERE WX FCST AREAS
OCT 18 1956
1235C
N0
N0
N0
N0
N0
M+
M+
M+
W+
W+
M-5
M18
M
240
M-
4
M
M
380
S
#614
1 - 13-20C R
#390
2 10-15C R
390
M
M-S

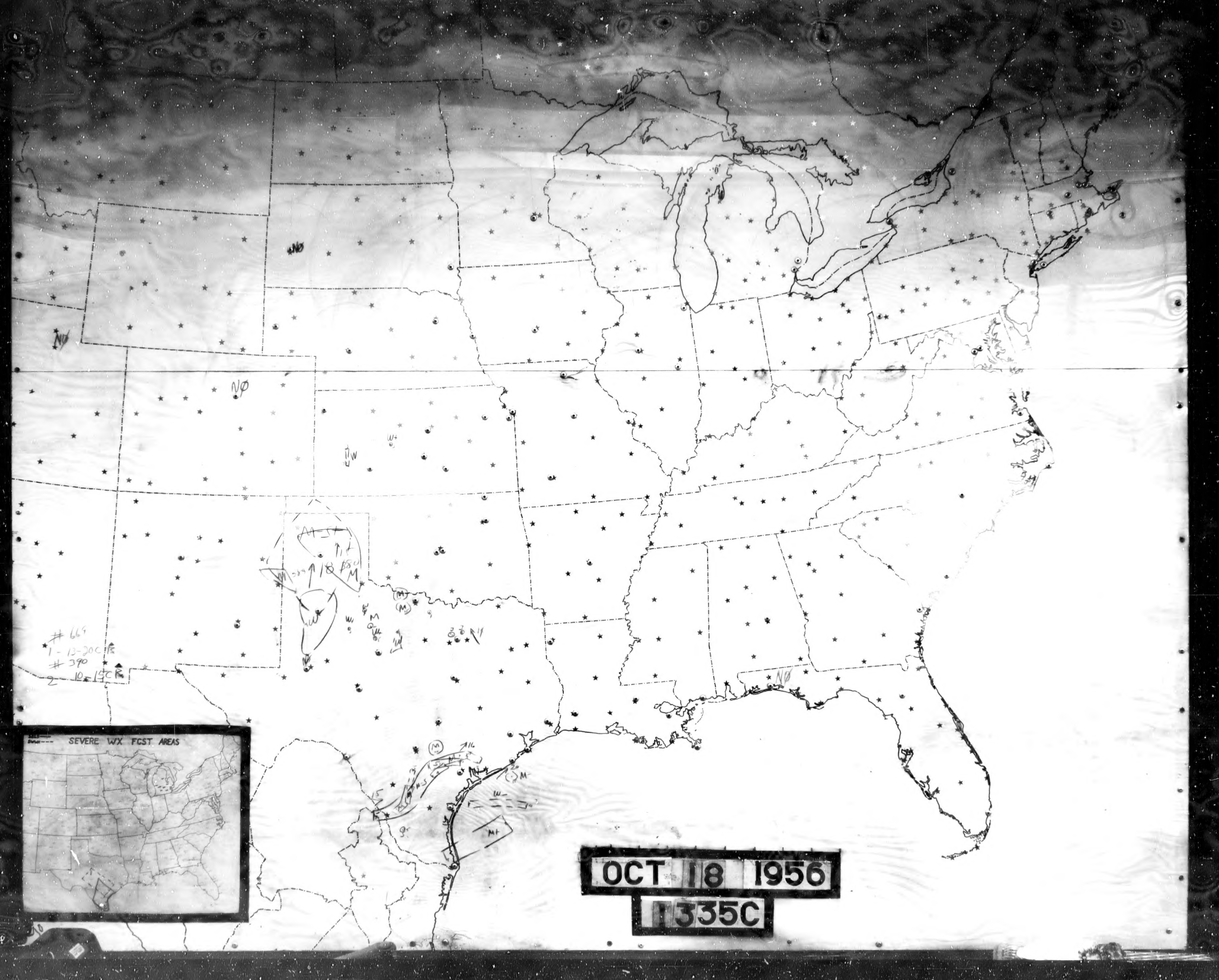
N0
N0
N0
N0
#669
1 - 13-20C
#390
2 10-15C
SEVERE WX FCST AREAS
OCT 18 1956
1335C

SEVERE WX FCST AREAS
NØ
NØ
NØ
NØ
#66
1-13-20C R
#390
2-10-15C R
M
OCT 18 1956
1335C


N0
N0
N0
N0
M-S
W
W
M
M
#664
1 - 13-20C R
#390
2 10-15C R
SEVERE WX FCST AREAS
OCT 18 1956
1435C


NO
NO
NO
NO
W
W
M-S
M
W
#665
1 - 13-20C R
#390
2 10-15C R
SEVERE WX FCST AREAS
OCT 18 1956
1435C

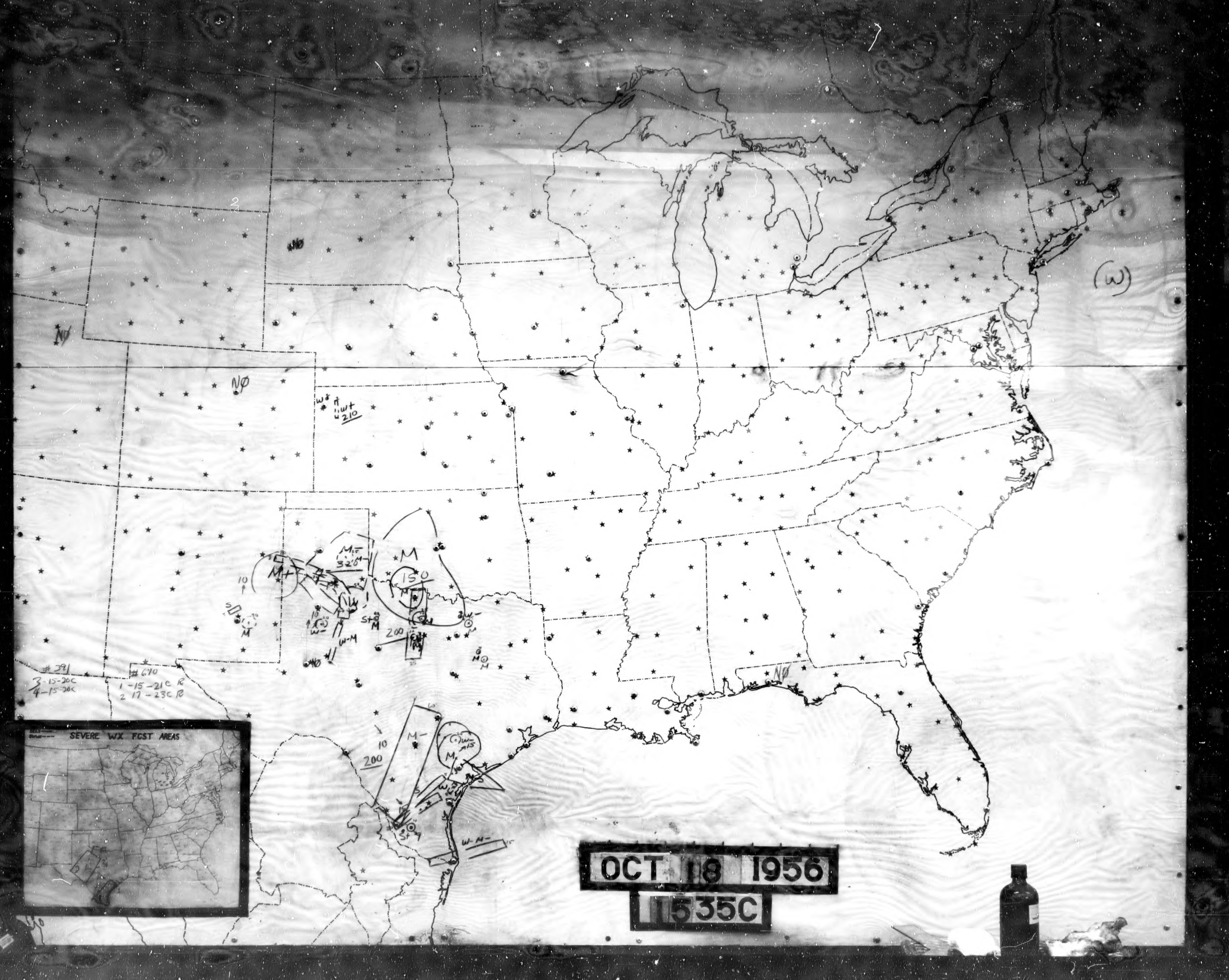
NØ
NØ
NØ
(W)
w+ 210
M+
M– 320
M
150
10
S
M
10
W–
W–M
St M
200
NØ
M M
#391
3-15-20C
4-15-20C
#690
1-15-21C R
2 17-23C R
NØ
M–
10
200
M
St M
W–M–
SEVERE WX FCST AREAS
OCT 18 1956
1535C

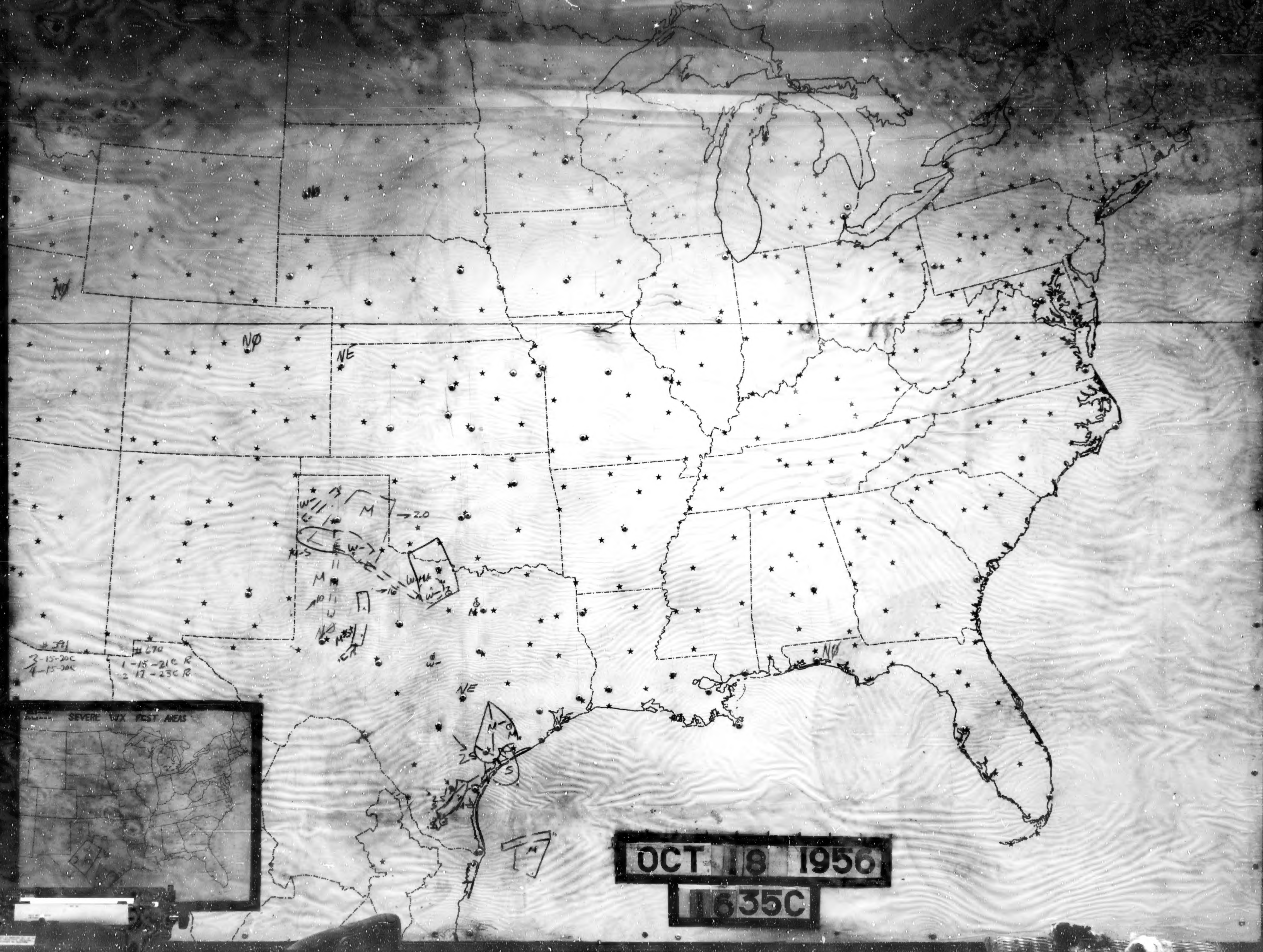
N0
N0
NE
N0
W-
M
→2.0
M-S
W-
M
→16
W
10
W
W-
N0
M
NE
N0
M
2S
S
#391
3-15-20C
4-15-20C
#670
1-15-21C R
2 17-23C R
SEVERE WX FCST AREAS

OCT 18 1956

1635C

N0
N0
N0
N0
M-S
M
W I M
FUNNEL
1725C
M-St
250
M
Mr
W
M
M
20-S
#391
3-15-20C
4-15-20C
#670
1-15-21C R
2 17-23C R
SEVERE WX FCST AREAS
OCT 18 1956
1735C

N0
VW
NE
M-
S-
280
10
20
290
M+
W
M 3/5
.370
M-S
M+
W+
250
230
W
150
N0
#391
3-15-20C
4-15-20C
#670
1-15-21C R
2 17-23C R
SEVERE WX FCST AREAS
NE
M-
180
M-
M-
OCT 18 1956
1835C

NØ
NE
NØ
NØ
NØ
NØ
Wt
W
W
M
M-S
→25
35K
Mt
ds
Mt
Mt
Mt
M
S
M
#391
3-15-20C
4-15-20C
#690
1-15-21C R
2 17-23C R
SEVERE WX FCST AREAS
OCT 18 1956
1935C

NØ
NØ
NØ
NE
NØ
NØ
→20
7.90
M
W-M
M
<W-M>
M-SW+
M+
M+
M
→25
#291
3-15-20C
4-15-20C
#670
1-15-21C R
2 17-23C R
SEVERE WX FCST. AREAS
M
M
M
M+
M+

OCT 18 1956

2035C

NØ
NØ
NE
NØ
NØ
Wt
?
S
340
Mt
M
280
15
M
W-Mt
15
10
20
Mt
W
Mt
Mt
Mt
#391
3-15-20C
4-15-20C
#670
1-15-21C R
2 17-23C R
SEVERE WX FCST AREAS
OCT 18 1956
2135C

OCT 18 1956
235C
#391
3-15-20C
4-15-20C
NØ
NØ
NØ
W-M
W-
M
M-S
S

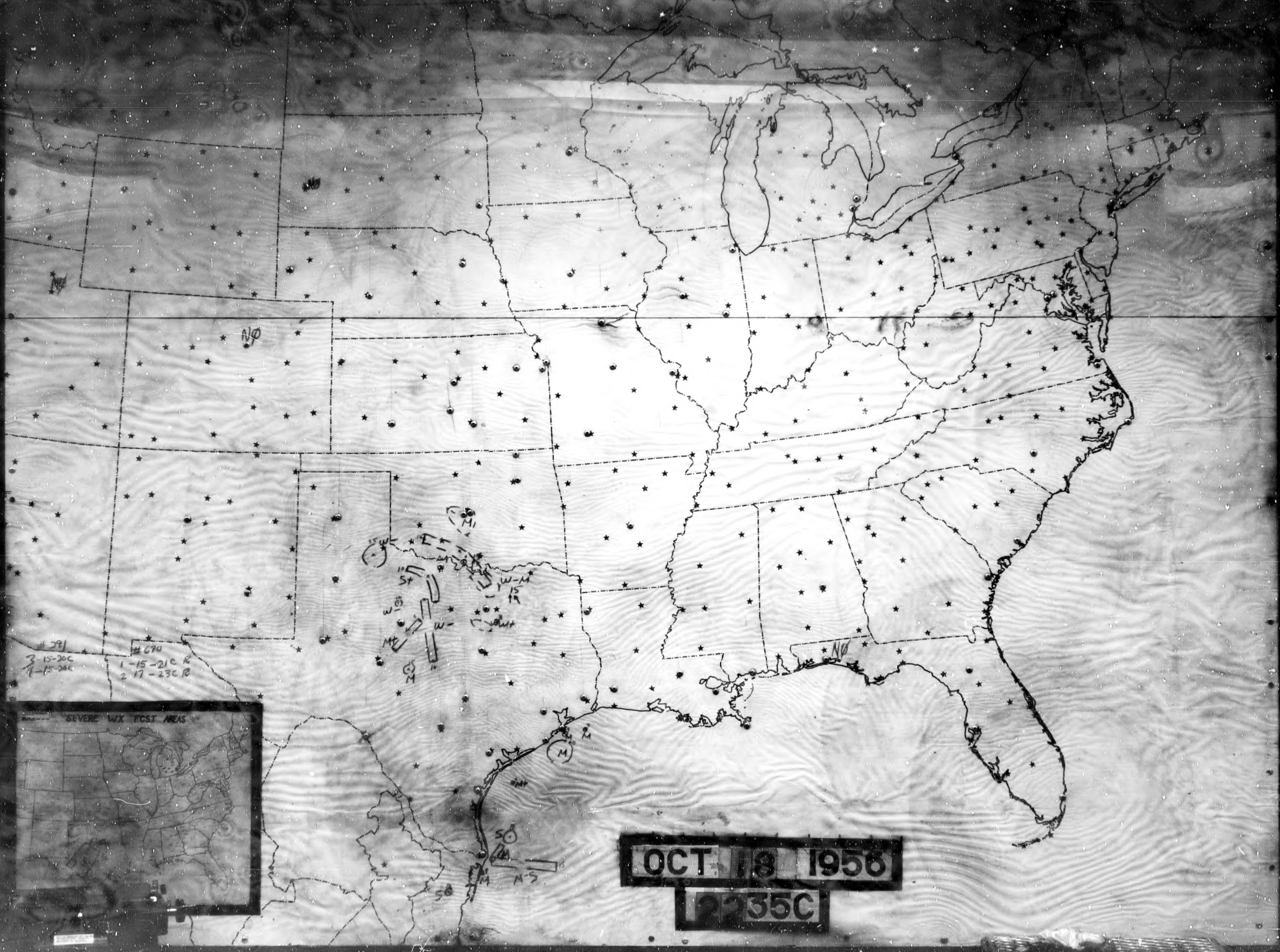
NØ
NØ
M
W
St
W-M
15
W-
W-
M+
M
#391
3-15-20C
4-15-20C
#690
1-15-21C R
2 17-23C R
SEVERE WX FCST AREAS
M
S
M
M-S
S
NØ
OCT 18 1956
2235C

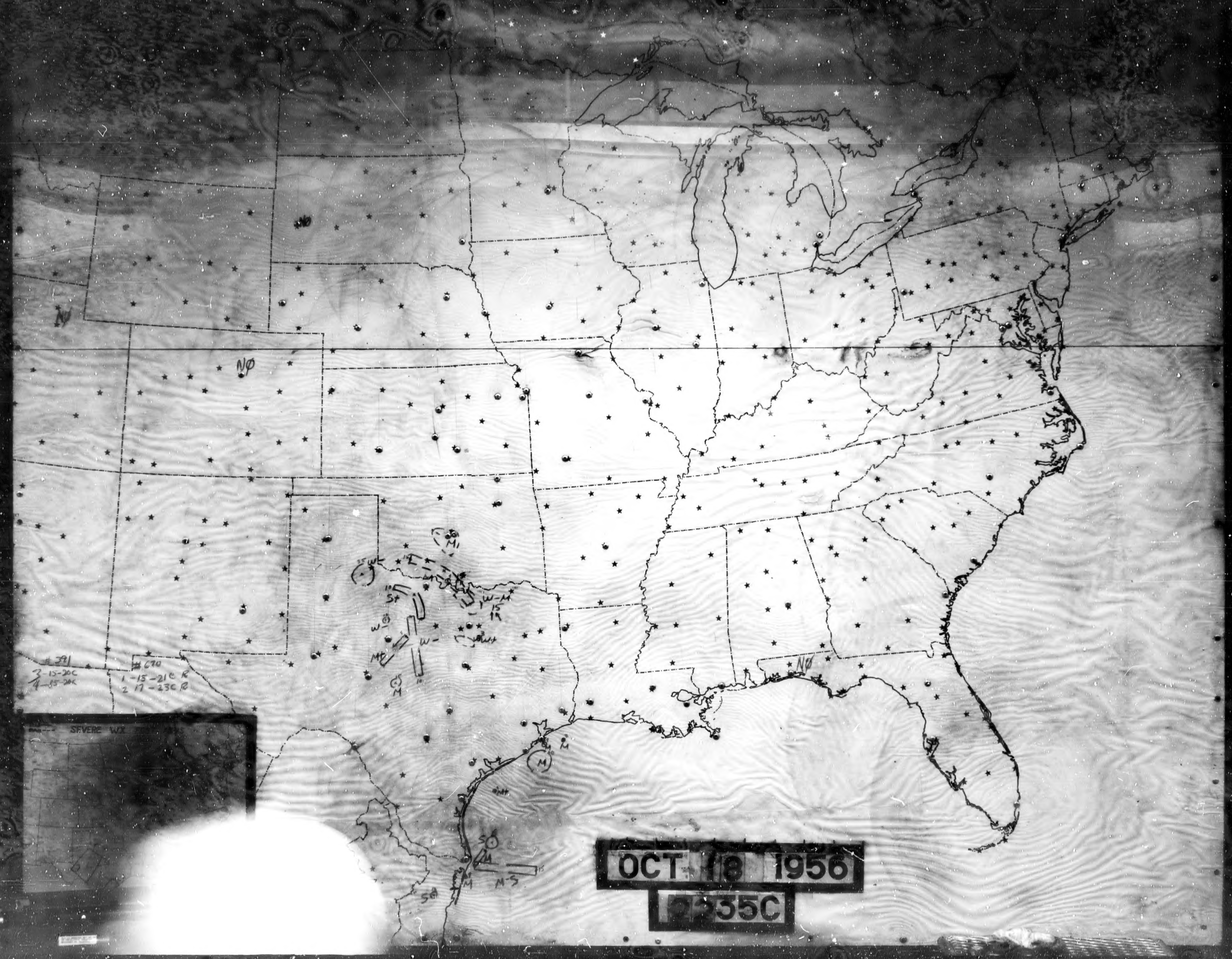
N0
N0
N0
M1
W-M
15
19
W-
MH
M
S
M
M-S
SE
#391
3-15-20C
4-15-24C
#670
1-15-21C R
2 17-23C R
SEVERE WX

OCT 18 1956

2235C

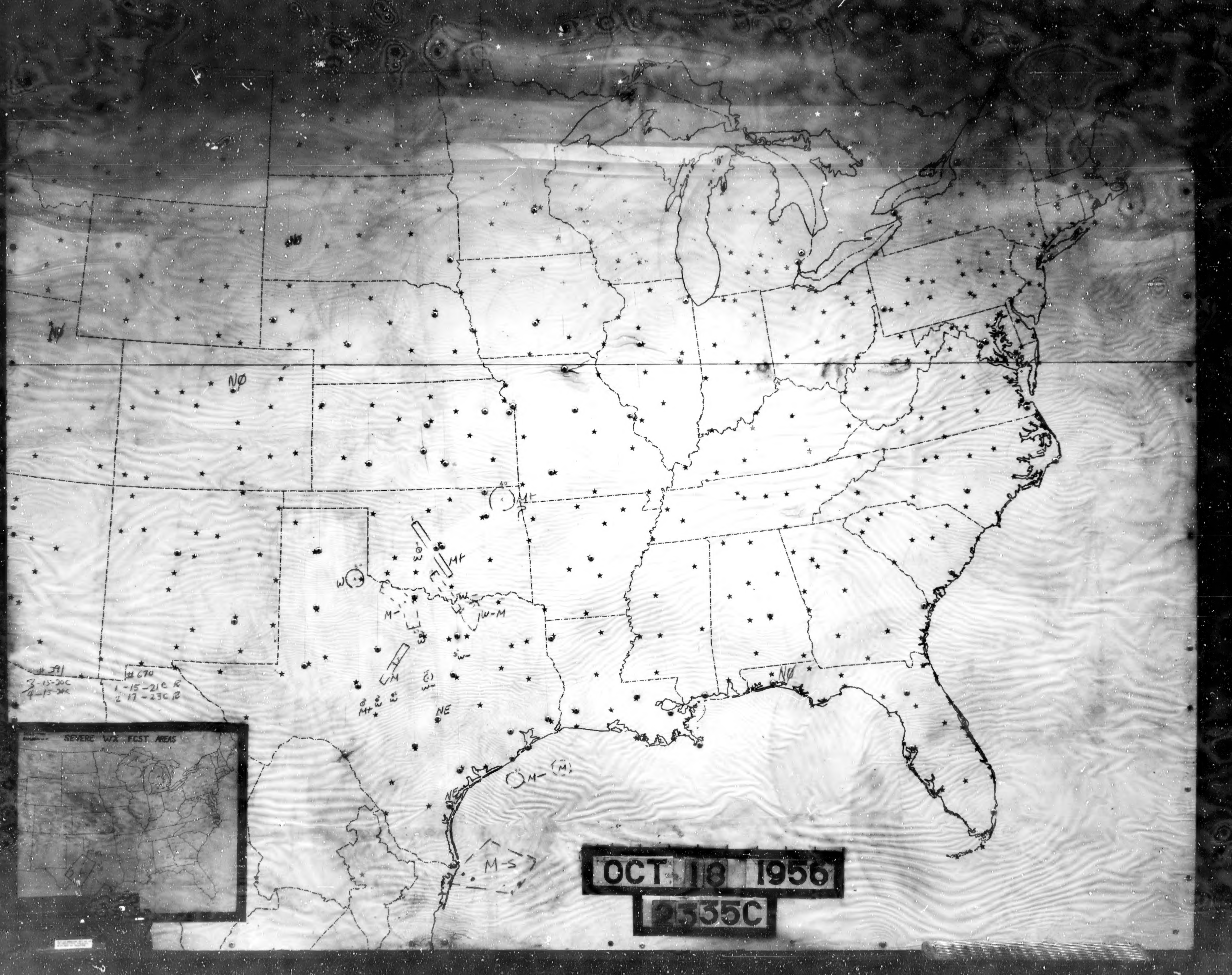
N
NØ
M+
M+
W
W
M-
W-M
W-
M
W-
M+
W
W
NE
M-
M
NE
M-S
NØ
#391
3-15-20C
4-15-20C
#670
1-15-21C R
2 17-23C R
SEVERE WX FCST AREAS
OCT 18 1956
2335C

N0
N0
NE
NE
S- 250
W STNRY
M
120
W
M
330 W-
M
250
M
M-S
N0
SEVERE WX FCST AREAS
OCT 19 1956
0035C

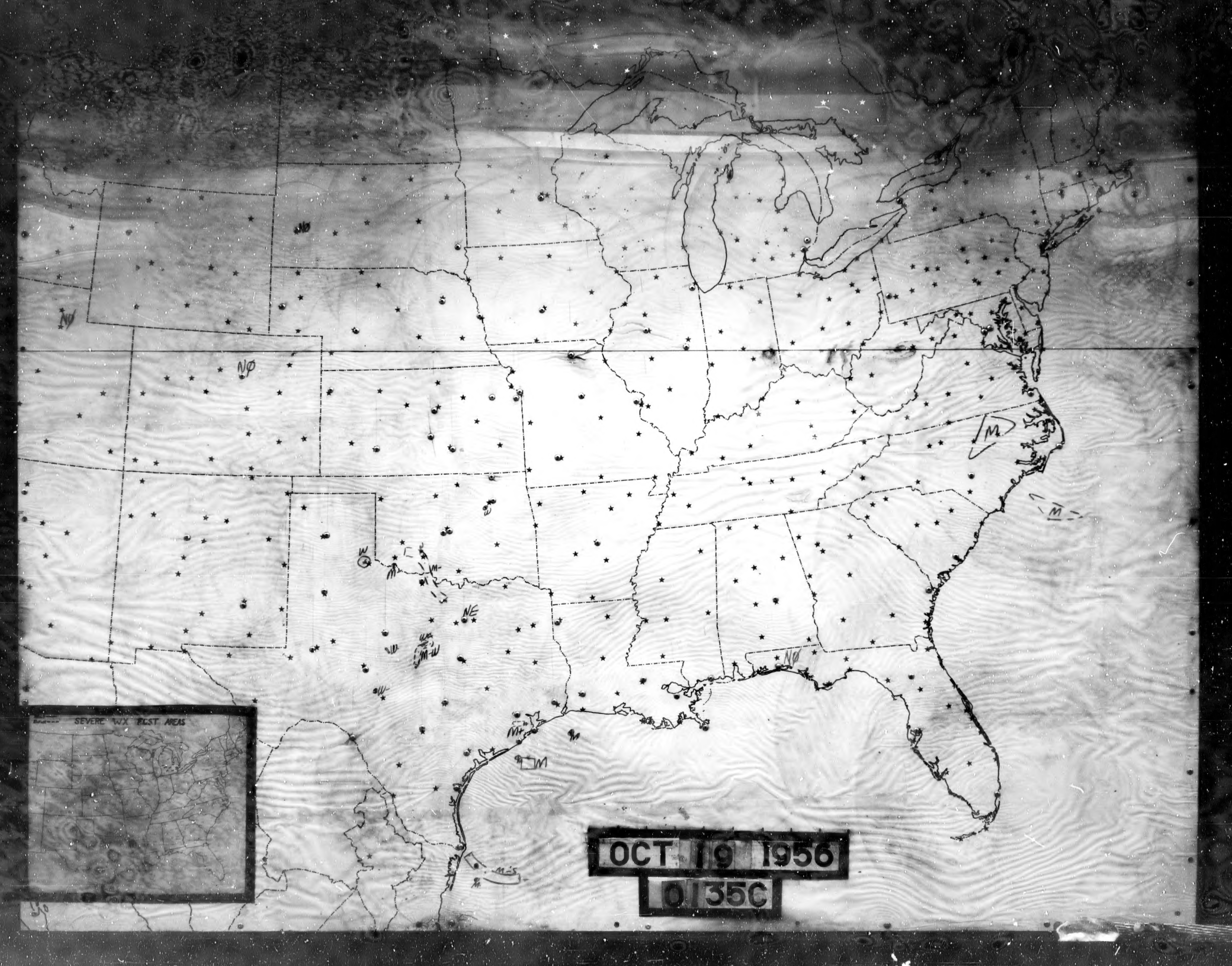

SEVERE WX FCST AREAS
NØ
NØ
NØ
M
M
W
M
M-W
NE
W
M
M
NØ
M-S

OCT 19 1956

0135C

SEVERE WX FCST AREAS
NØ
NØ
NE
NR
NØ
W
M
M
M
M
S
OCT 19 1956
0235C

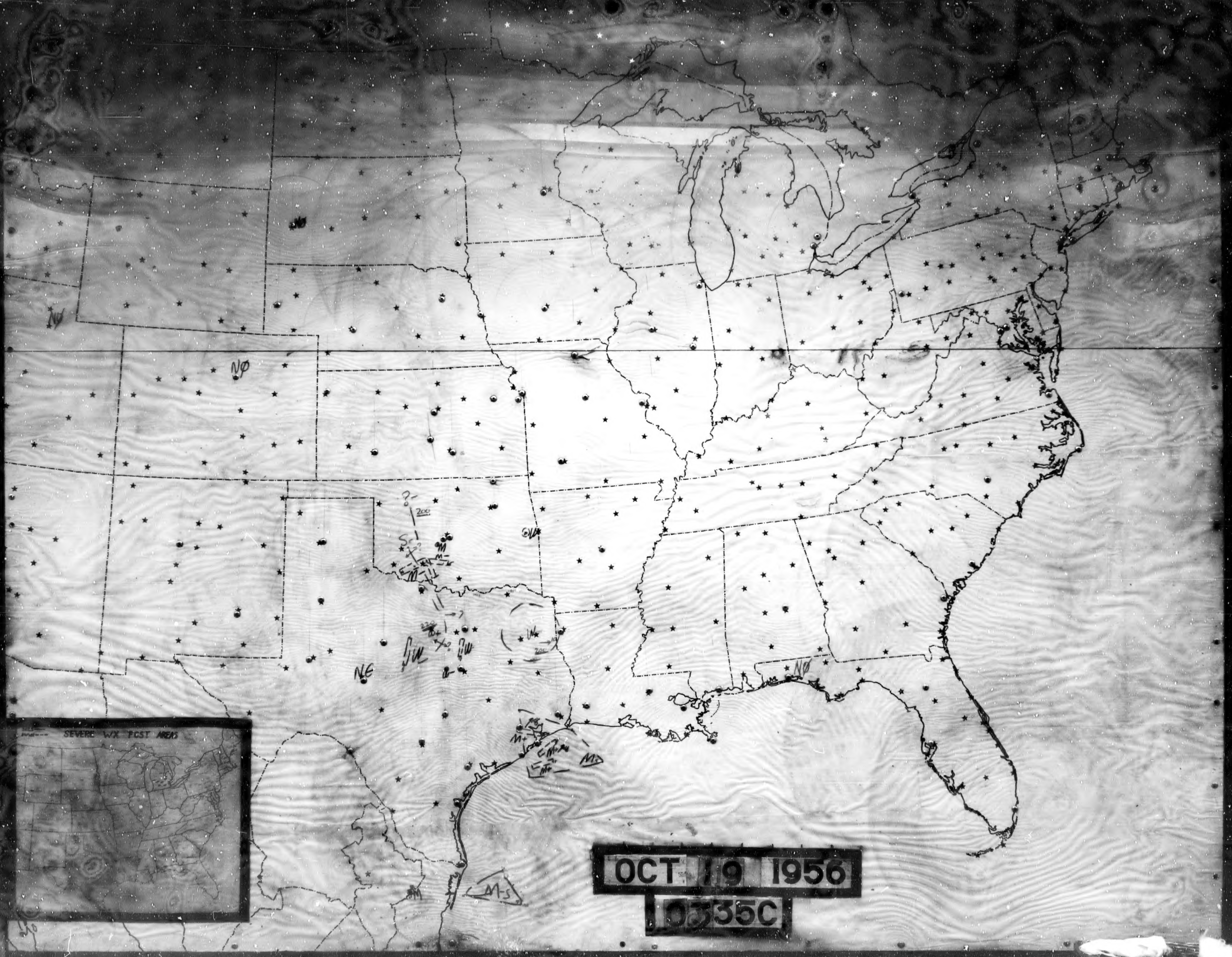
SEVERE WX FCST AREAS
N0
N0
N0
NE
200
200
200

OCT 19 1956

0335C

SEVERE W.X. POST AREAS
NØ
NØ
NØ
W
M
M-S
OCT 19 1956
0435C

SEVERE WX FCST AREAS
NØ
NØ
NØ
NE
M
M
M
W
OCT 19 1956
0535C

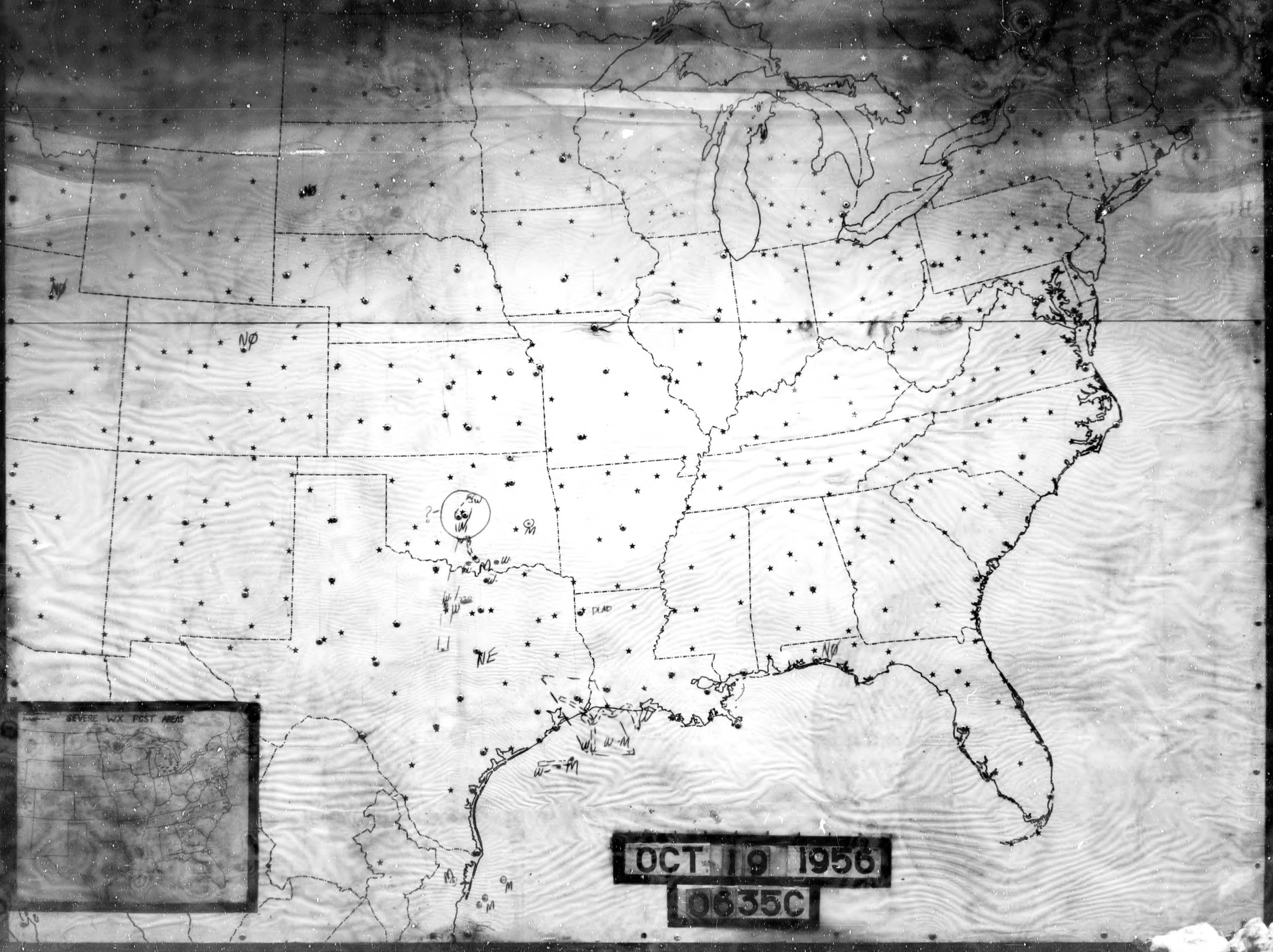

SEVERE WX FCST AREAS
N0
N0
N0
NE
DEAD
W
M
?

OCT 19 1956

0635C

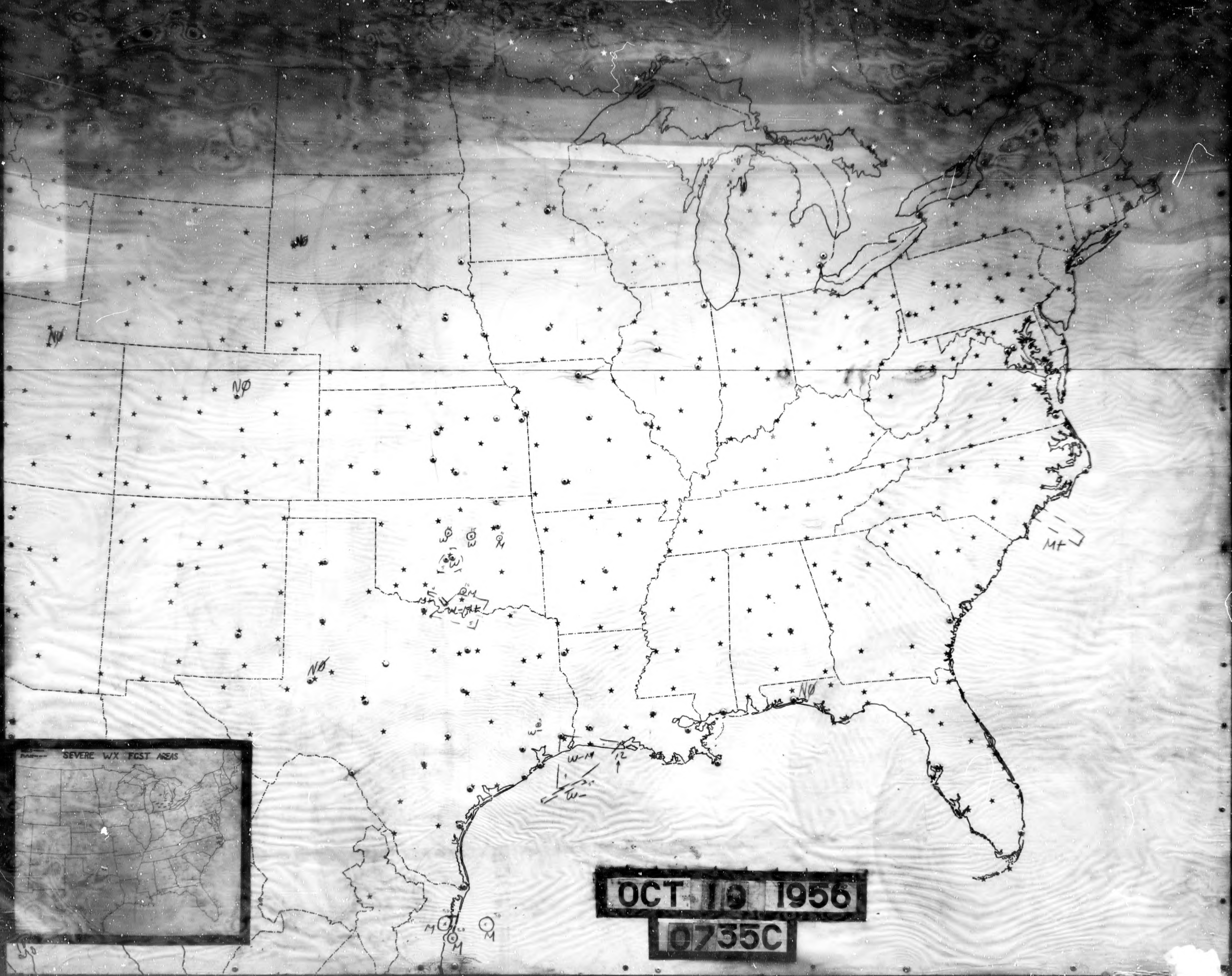
SEVERE WX FCST AREAS
N0
N0
N0
N0
W
W
M
W
M
W-M
W
W-M
12
W
MF
M
M
M

OCT 19 1956

0735C

N0
N0
N0
N0
N0
W
W
W
NE
NE
M-S
M
M
Mt
SEVERE WX FCST AREAS
OCT 19 1956
0835C

SEVERE WX FCST AREAS
NØ
NØ
NØ
NØ
NØ
W
200
W
W1
M
W
W
W
W
M
25
W
100
M-S
17

OCT 19 1956

0935C

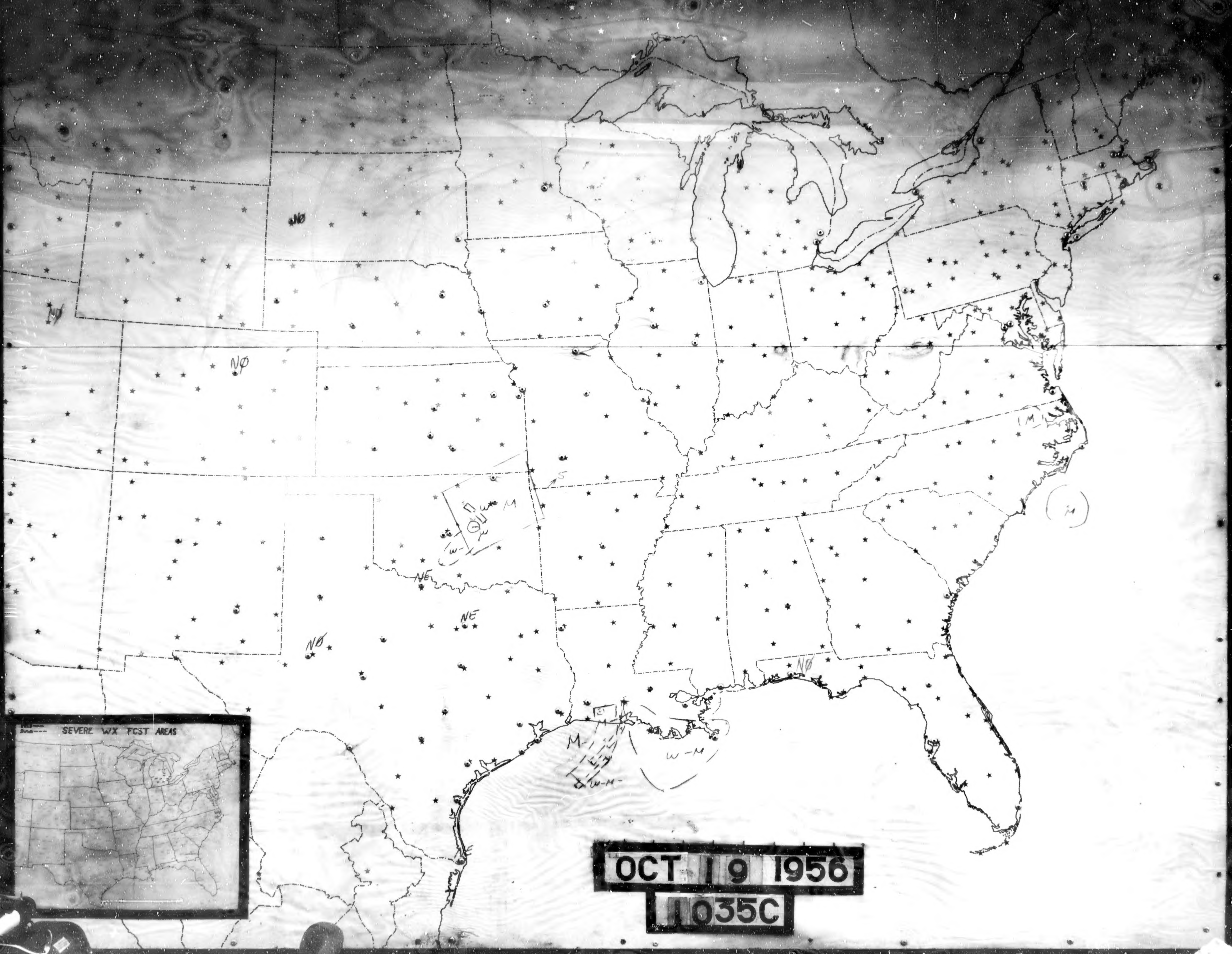
SEVERE WX FCST AREAS
N0
N0
N0
N0
N0
NE
NE
M
W-M
W-M
W-M
M
M
M
S

OCT 19 1956

1035C

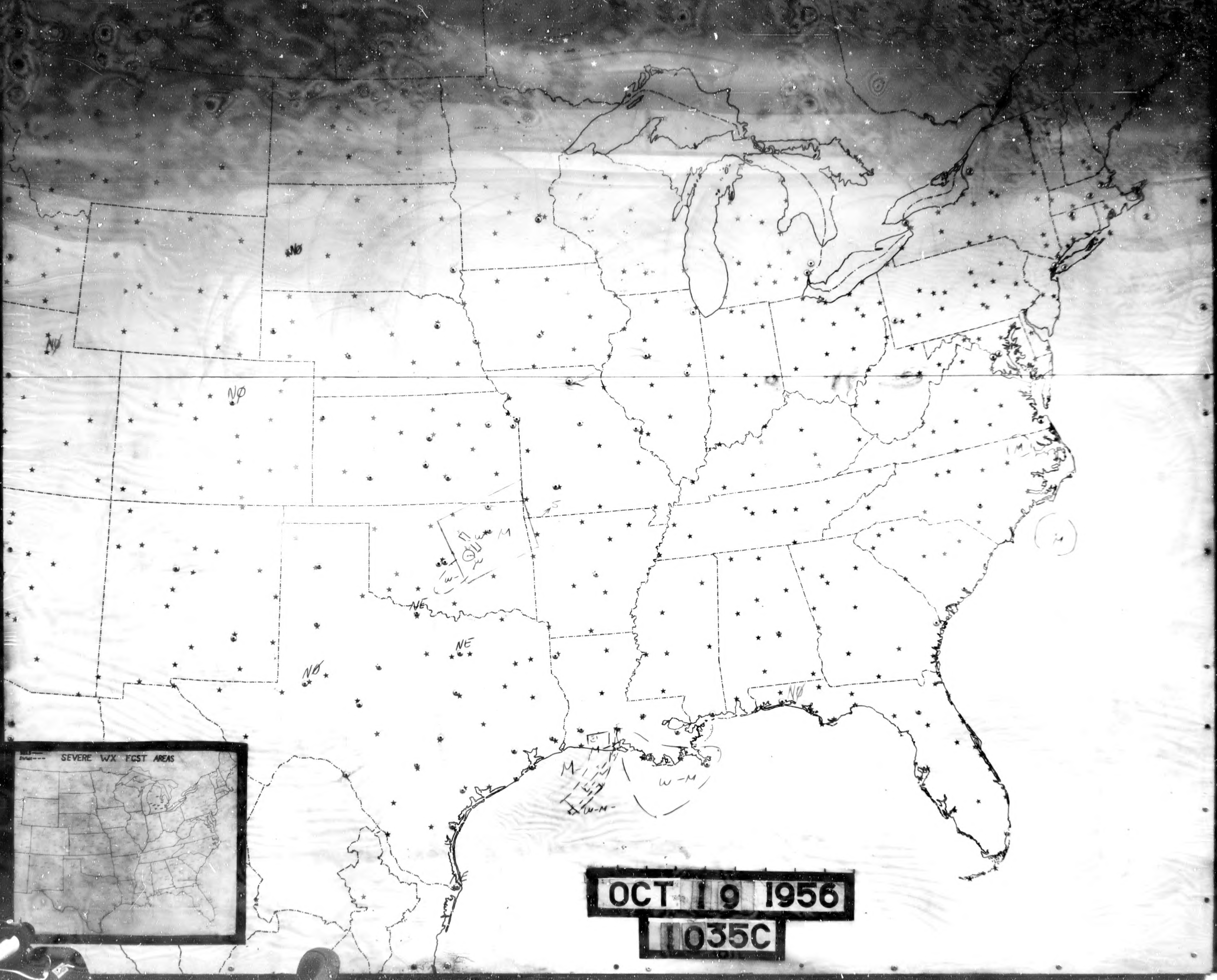
SEVERE WX FCST AREAS
NØ
NØ
NØ
NØ
NØ
NØ
NE
NE
M
W-M
M
W-M
W-M
S

OCT 19 1956

1035C

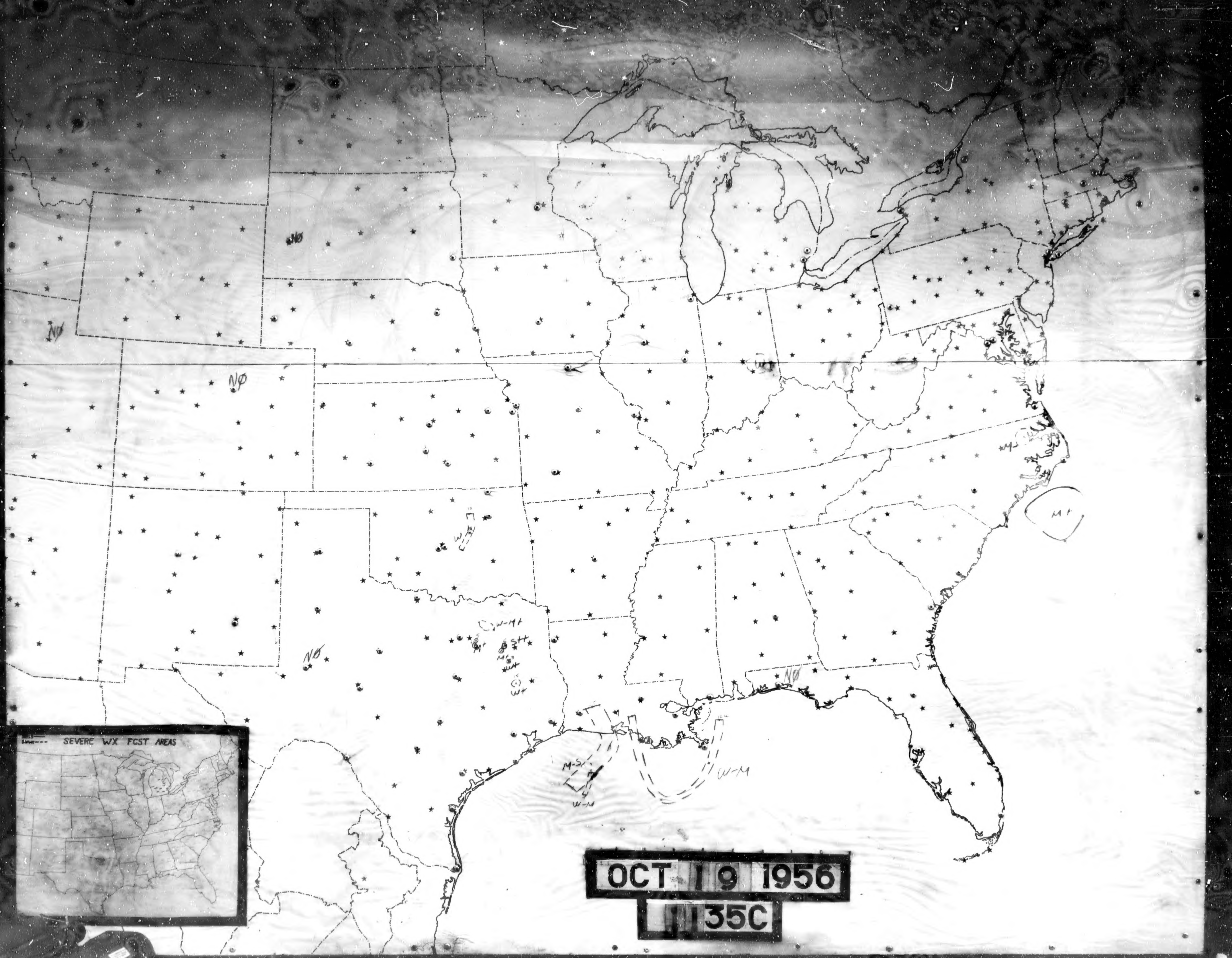

SEVERE WX FCST AREAS
N0
N0
N0
N0
N0
W-M
W-M+
S+
M+
W+
M-S
W-M
W-M
M-
M+
OCT 19 1956
1135C

SEVERE WX FCST AREAS
NØ
NØ
NØ
NØ
W-M
W
NE
210
M
20
MV
12
11M+
W+
W
W
3
220
W-M
210
OCT 19 1956
1235C

SEVERE WX FCST AREAS
OCT 19 1956
1235C
N0
N0
N0
N0
W-M
W
210
W
210
M
20
12
11M+
W-M
220
3
W

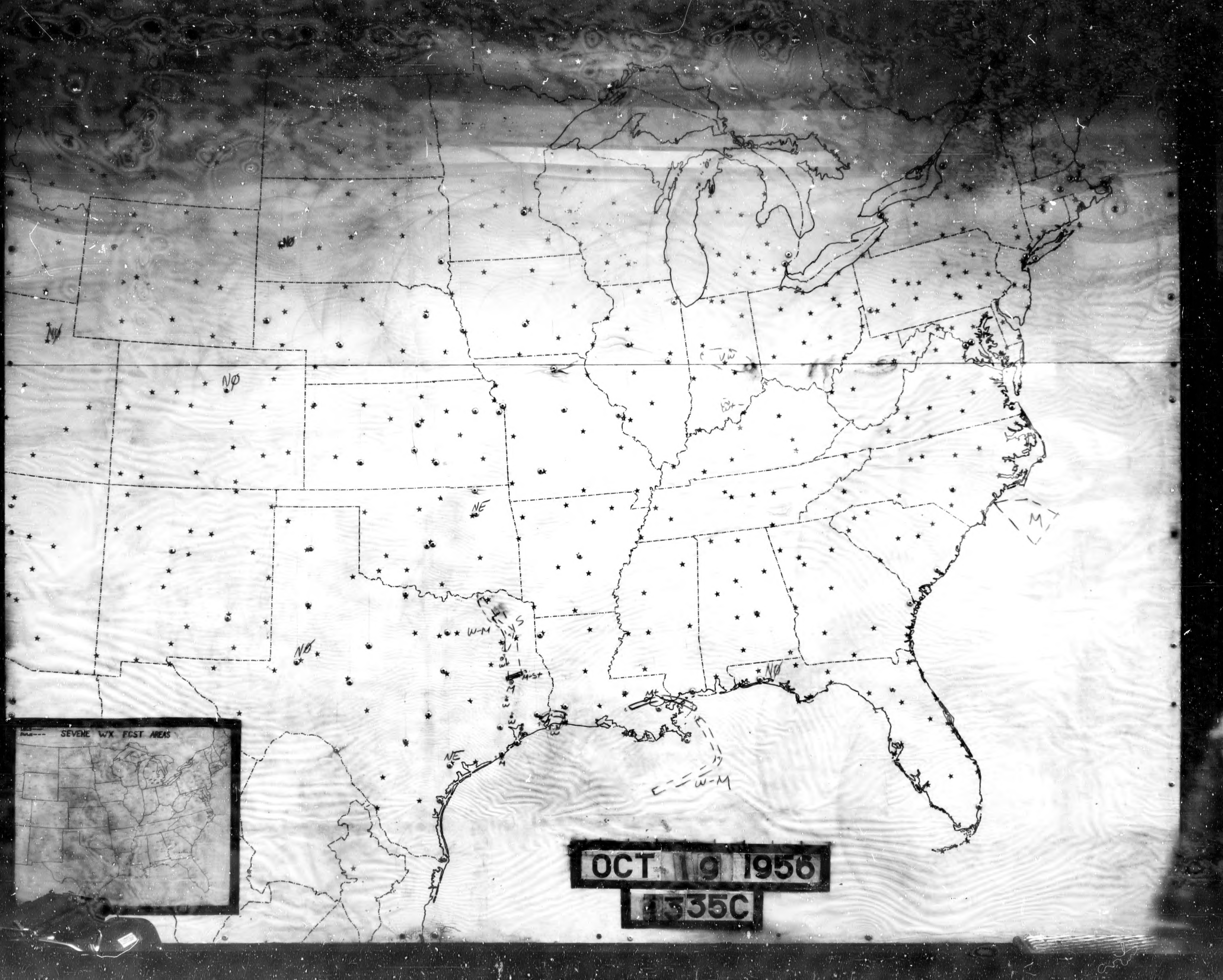
N0
N0
N0
VW
NE
W-M
S
M-St
N0
NE
M
W-M
SEVERE WX FCST AREAS
OCT 19 1956
1335C

NØ
NØ
NØ
NØ
NØ
W+
→5
W
→20
W+
W-M-
→18
NE
W-S
W-M
M
M
W-M
FCST AREAS
#392
1-14-20C
OCT 19 1956
1435C

NØ
NØ
NØ
W+
W
15
W
50
NE
W
150
M
M*
M
W-M
1W
200
M+
270
210
15
18
M-5
NE
NØ
M*
W
250
M
M
M
NØ
M
M
W-M
M
W
W-M
#392
1-14-20C
SEVERE WX FCST AREAS
OCT 19 1956
1535C

N0
N0
NE
N0
M
12
S
M-S
M
M
M
M-
#392
1-14-20C
SEVERE WX FCST AREAS
OCT 19 1956
1635C

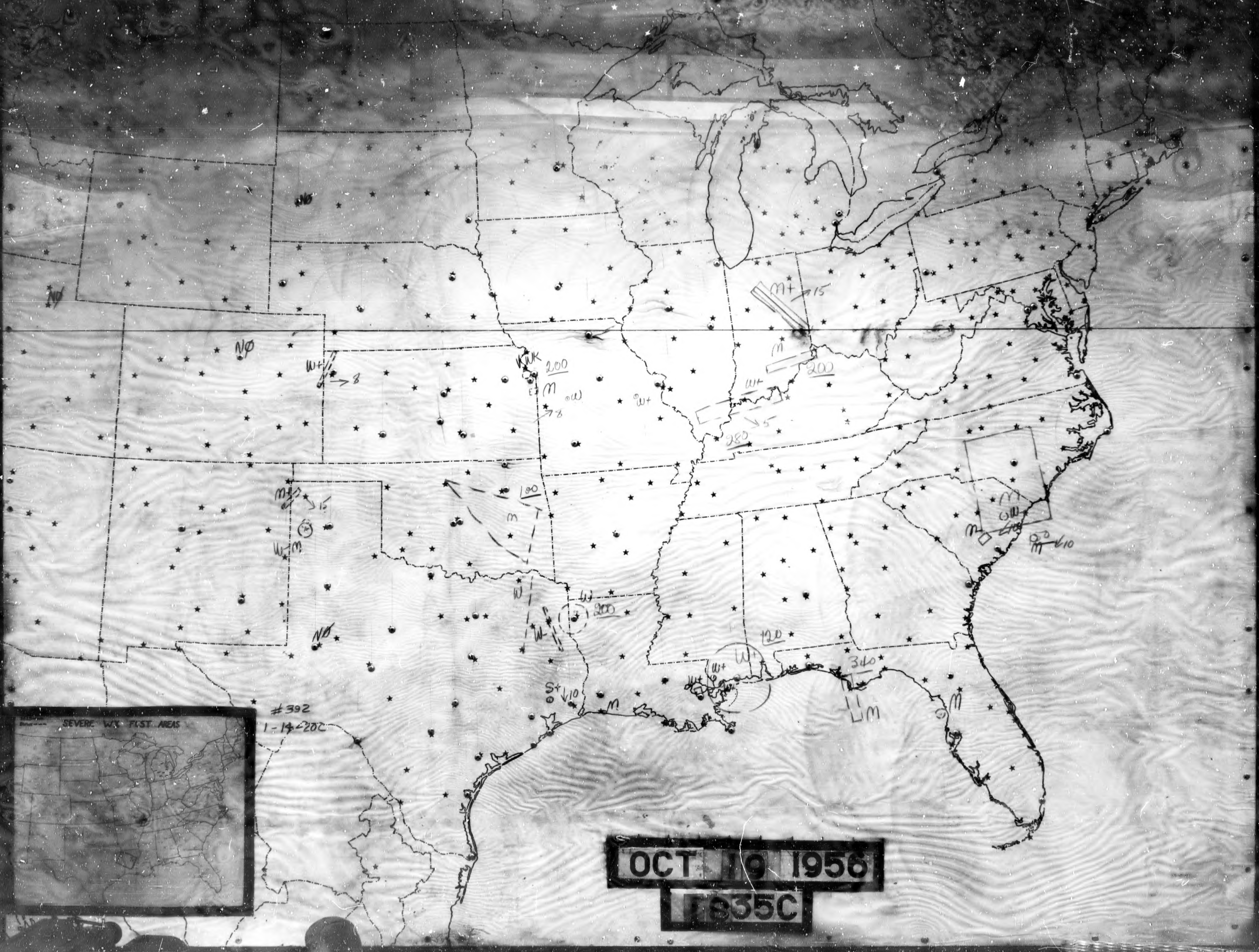

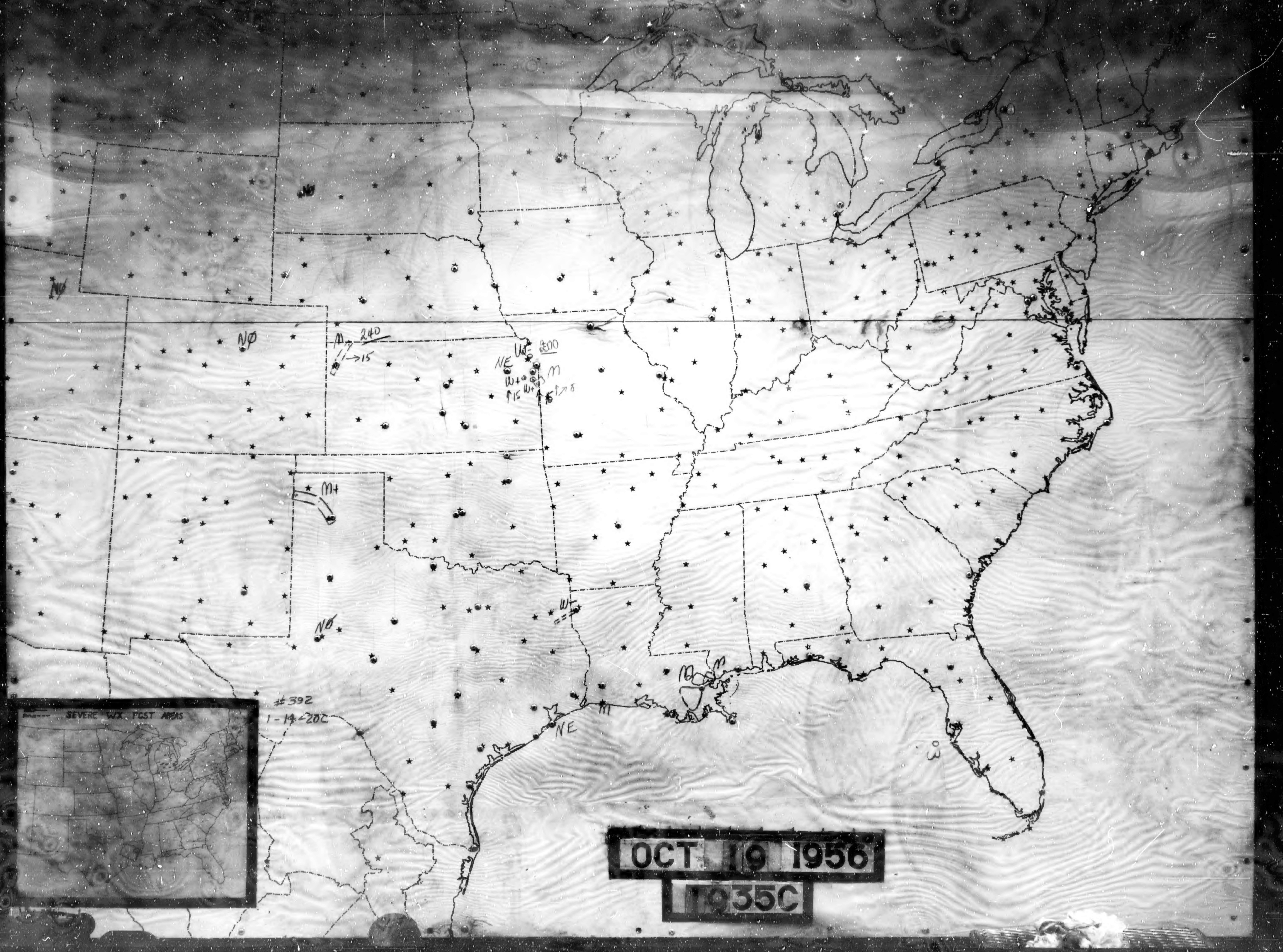
NØ
NØ
NØ
M
240
→15
NE
W+
200
M
W+
W+
↑15
↑↗8
M+
W+
NØ
#392
1-19<20C
M
M
NE
M
SEVERE WX. FCST AREAS
OCT 19 1956
1935C

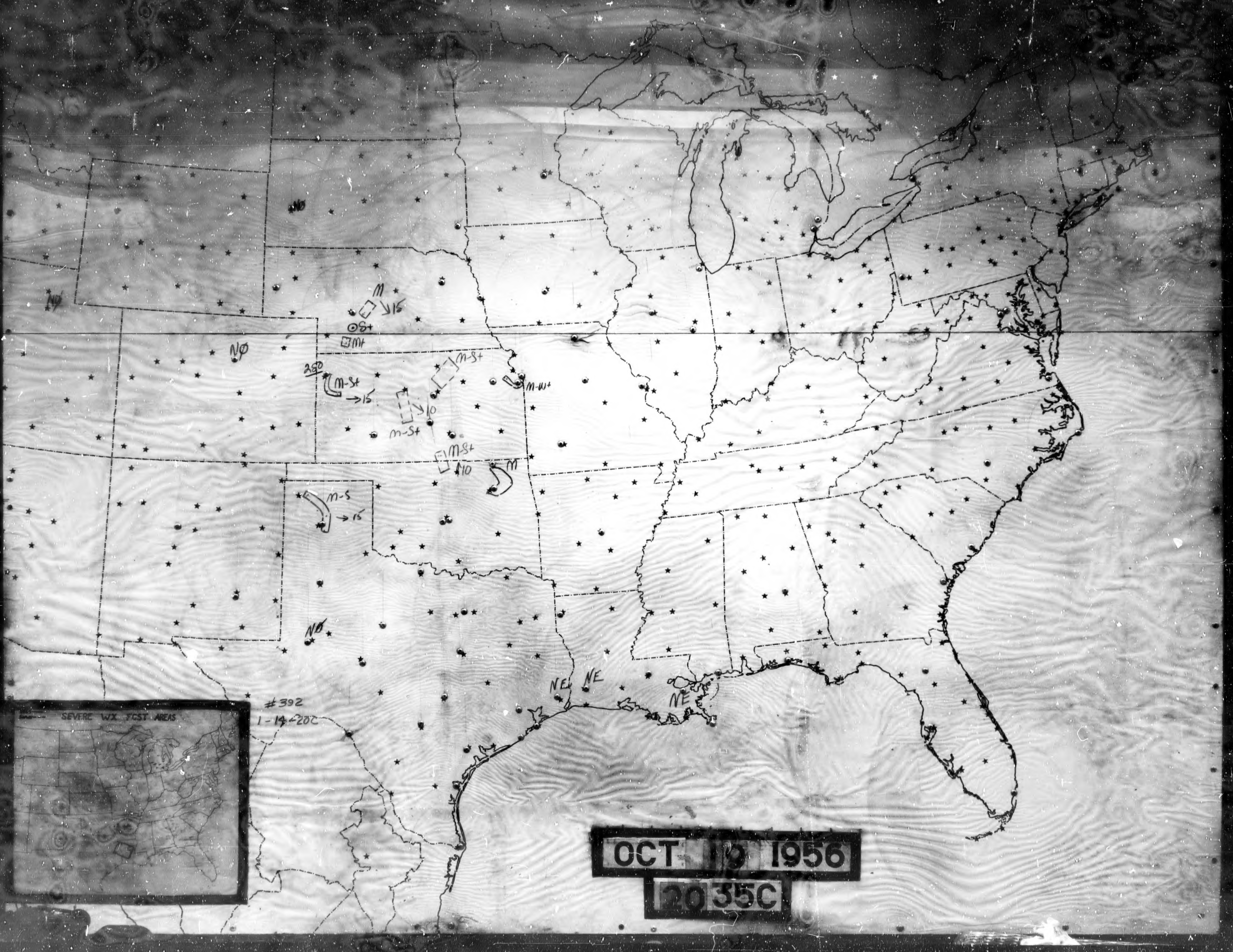
NO
NO
M
15
OS+
M+
NO
250
M-S+
15
M-S+
10
M-S+
M-W+
M-S+
10
M
M-S
15
NO
NE
NE
NE
#392
1-14-20C
SEVERE WX FCST AREAS
OCT 19 1956
2035C

N0
15
M+
N0
W
10
M+
200
W
150
M
W
M-
M-
W
W
190
5
M
N0
W 250
M
25°
17°
25°
30
M
#392
1-14-20C
SEVERE WX FCST AREAS
OCT 19 1956
2135C

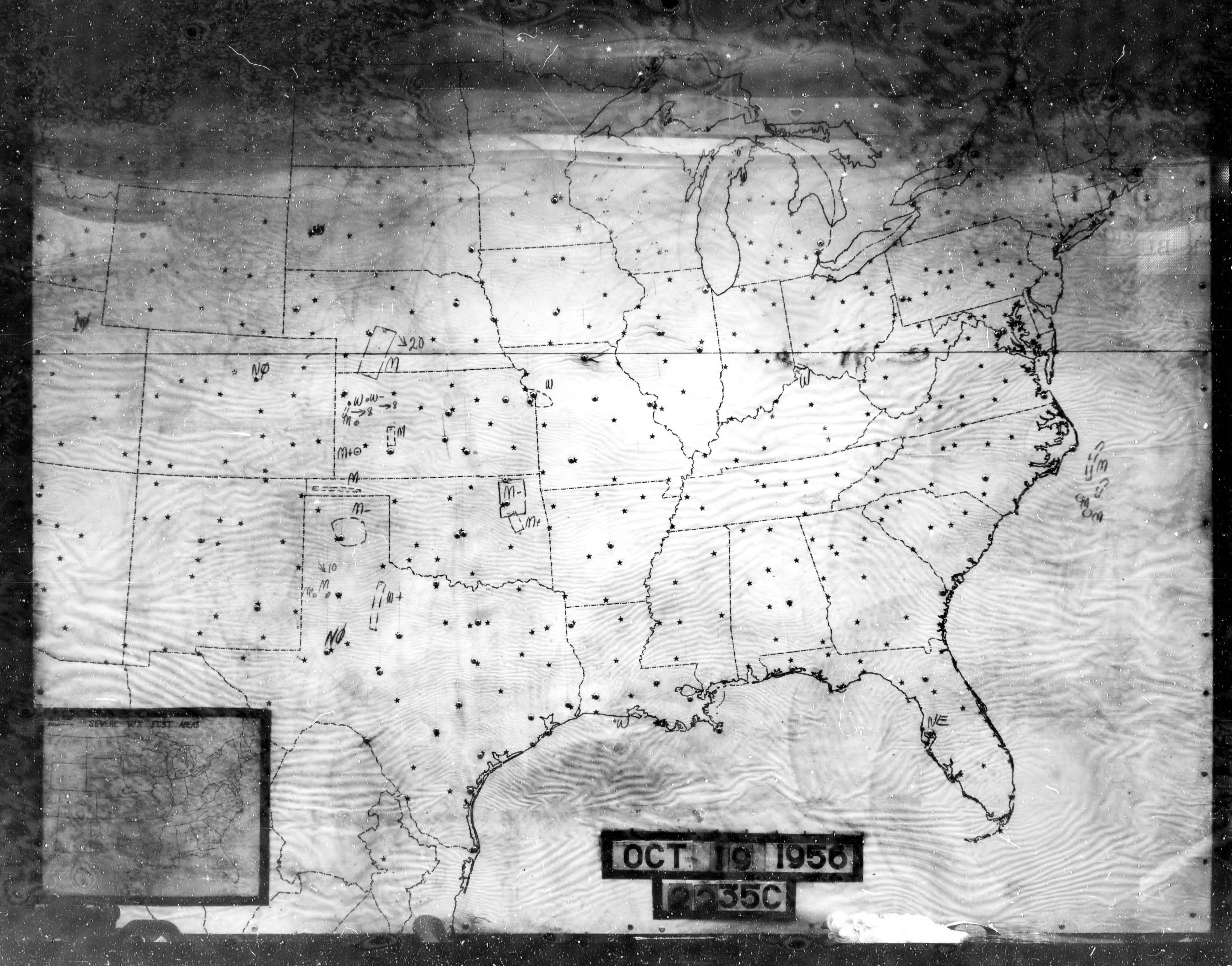
SEVERE WX FCST AREAS
→20
M
N0
W
W W-
→8
M
M+
M
M-
M-
M+
→10
M
W+
N0
W
W
M
NE
M
OCT 19 1956
2235C

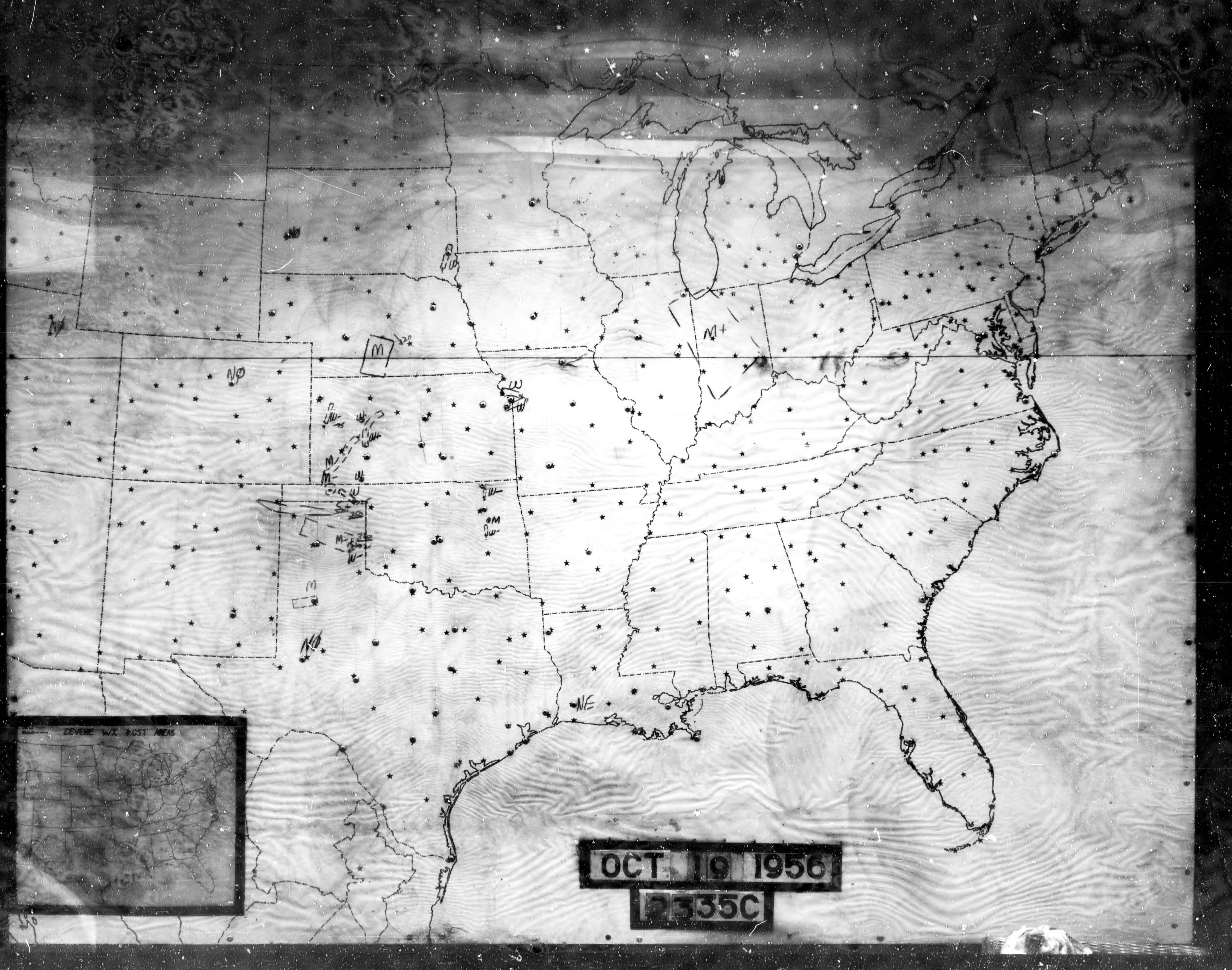
SEVERE WX FCST AREAS
NO
M
M+
W
NE

OCT 19 1956

2335C

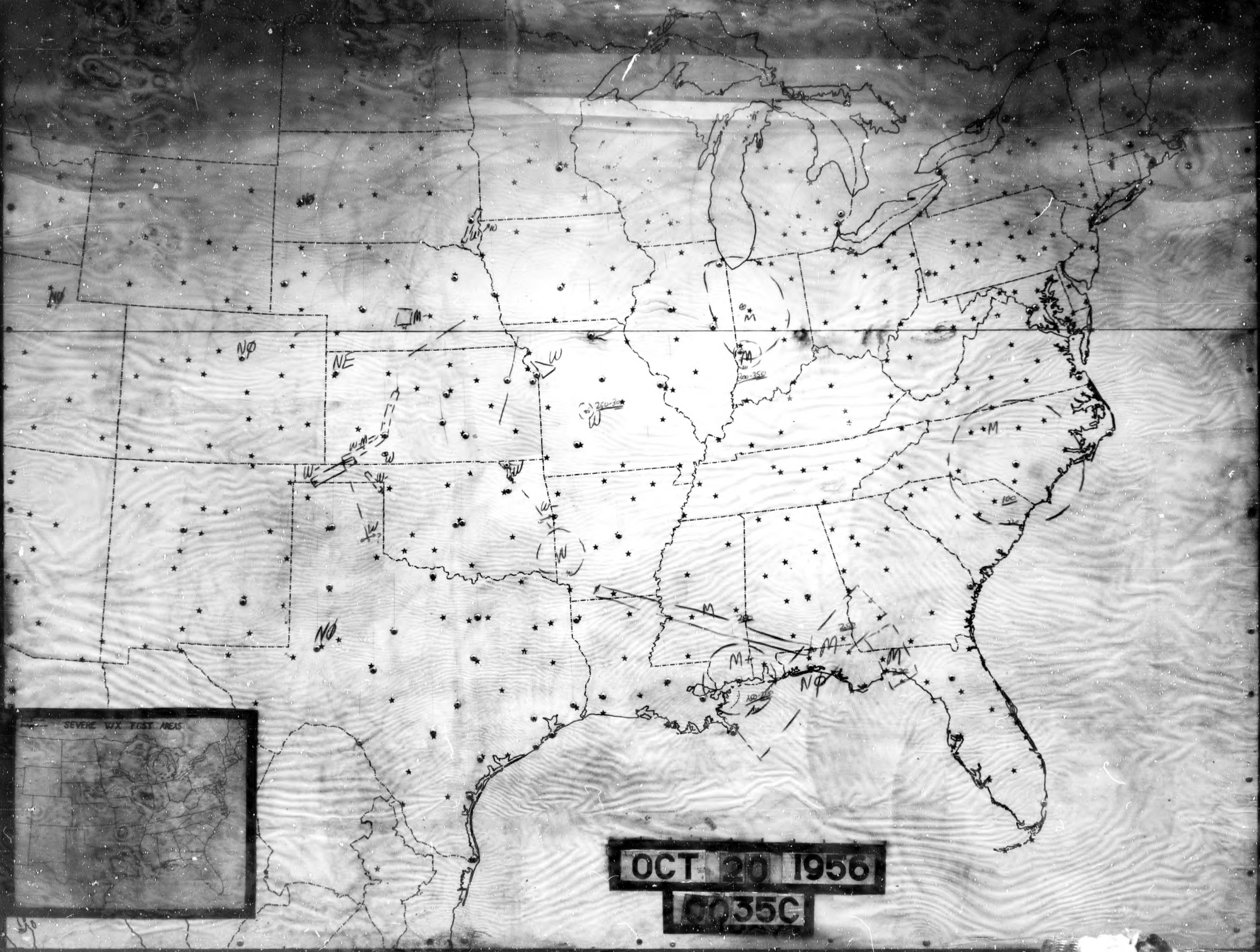
SEVERE WX FCST AREAS
NE
N0
W
M
300-350
250-300
100

OCT 20 1956

0035C

SEVERE WX FCST AREAS
W
75
NØ
W
10
W
M
15
M
NØ
W
W
W
W
25
NS
M
M
S+
0250C
W
0245
NØ
M

OCT 20 1956
0235C

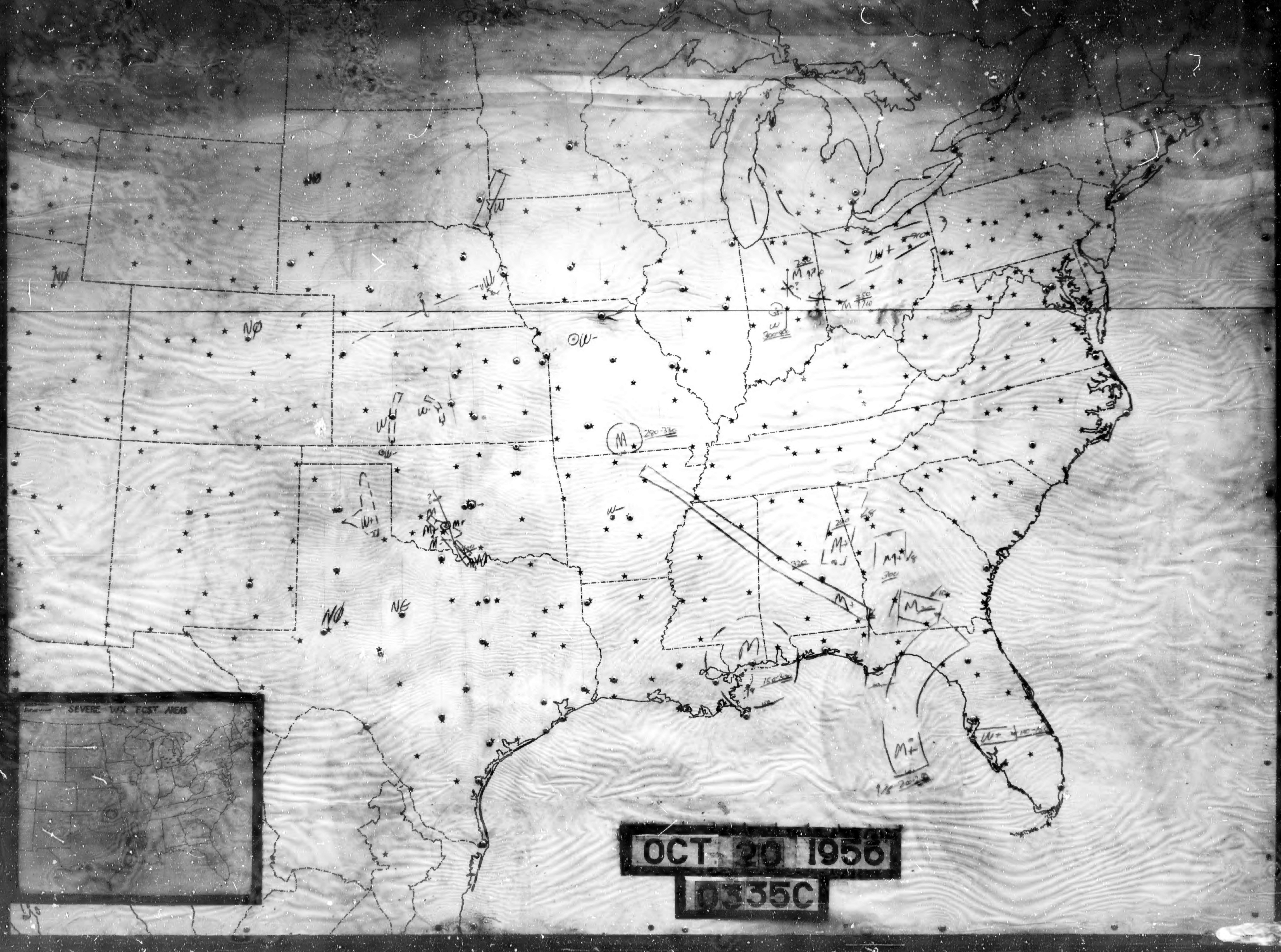
SEVERE WX FCST AREAS
NØ
NØ
NØ
NE
W
W-
W+
M
M+
250-330
300-400
300
320
150-300
200

OCT 20 1956

0335C

SEVERE WX FCST AREAS
NØ
NØ
NØ
WR
M
W
OCT 20 1956
0435C

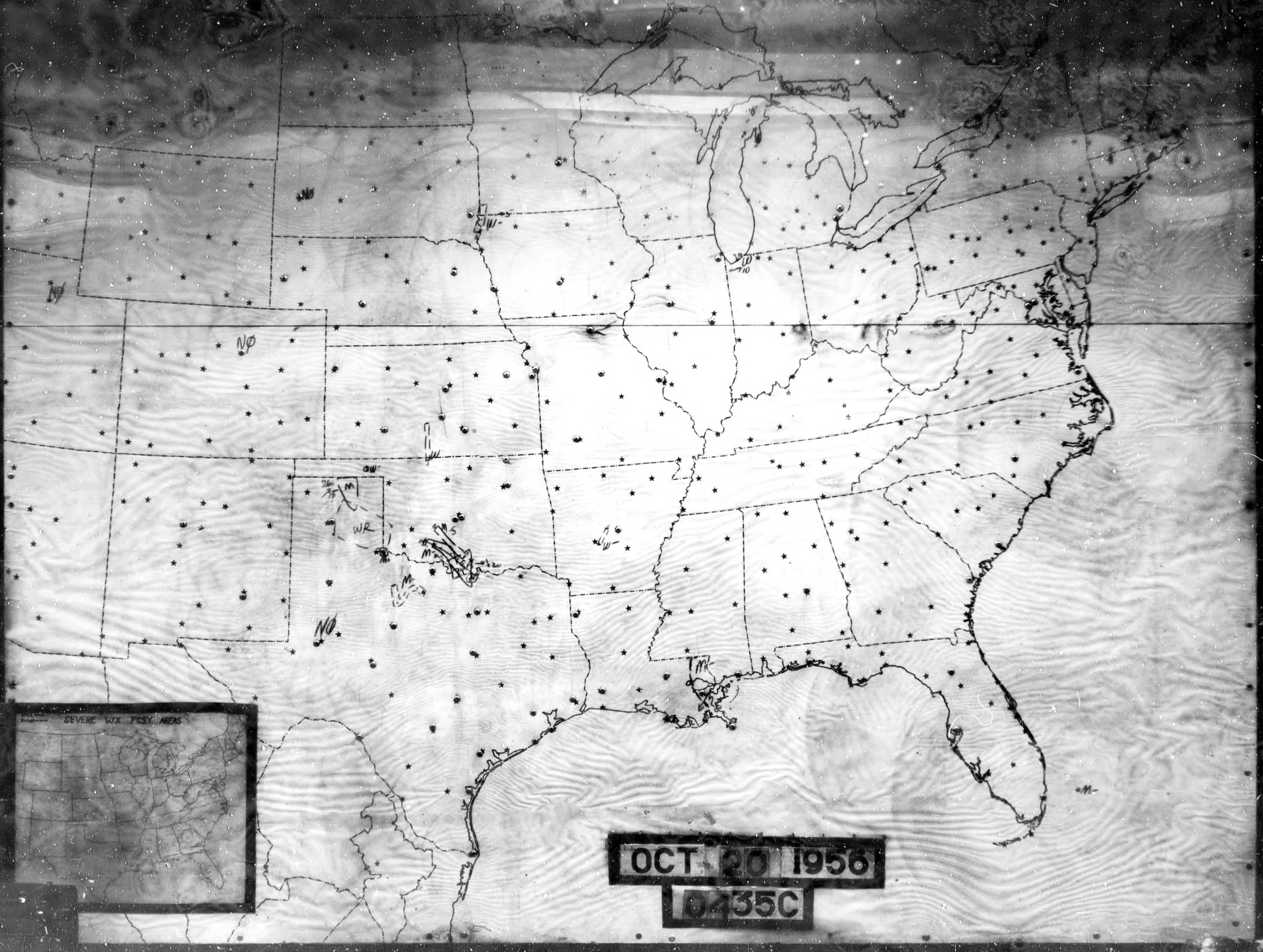
SEVERE WX FCST AREAS
N0
N0
N0
WR
M
W
M
M

OCT 20 1956
0435C

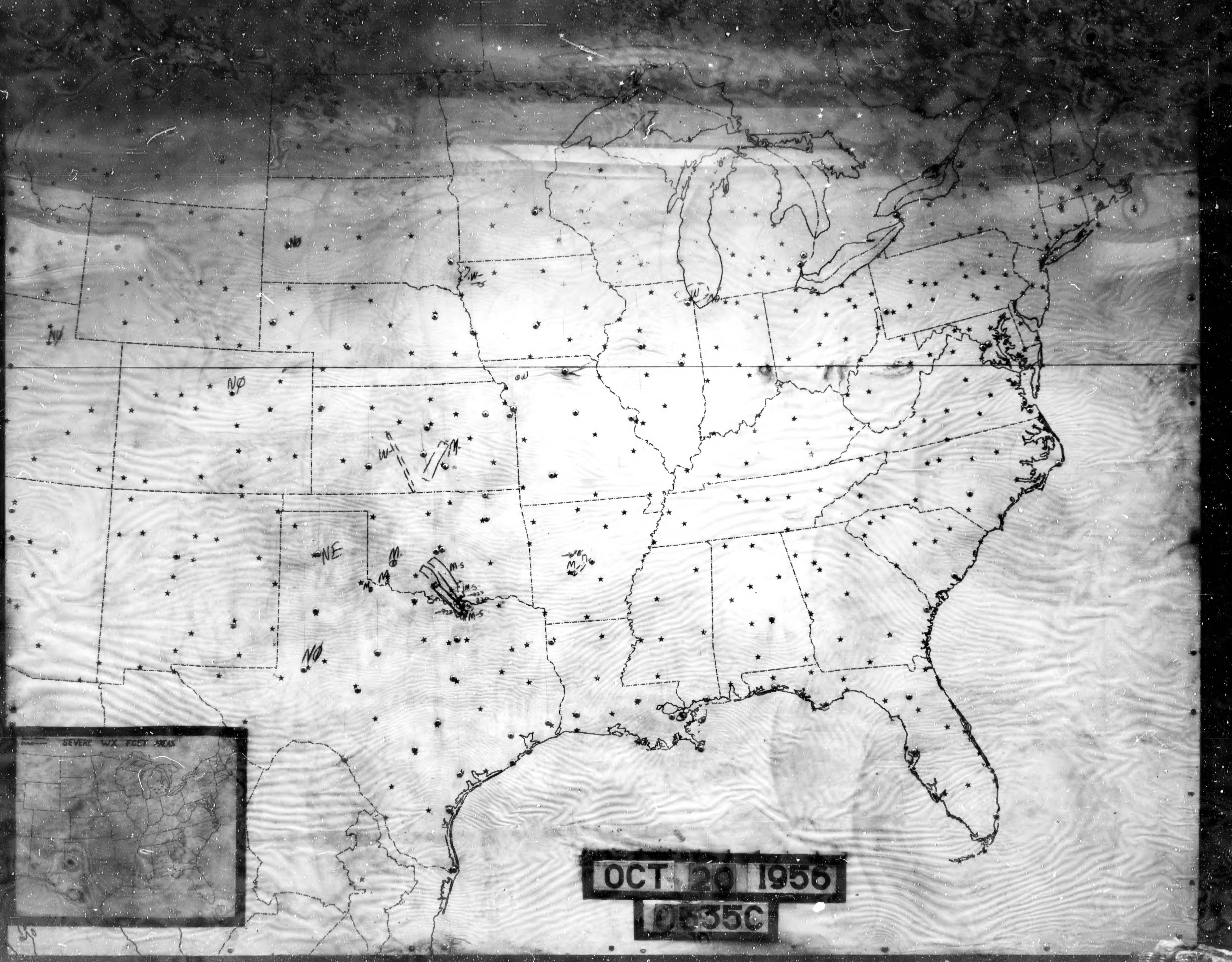
SEVERE WX FCST AREAS
NO
NO
NO
NE
NO
M
M-S
OCT 20 1956
0535C

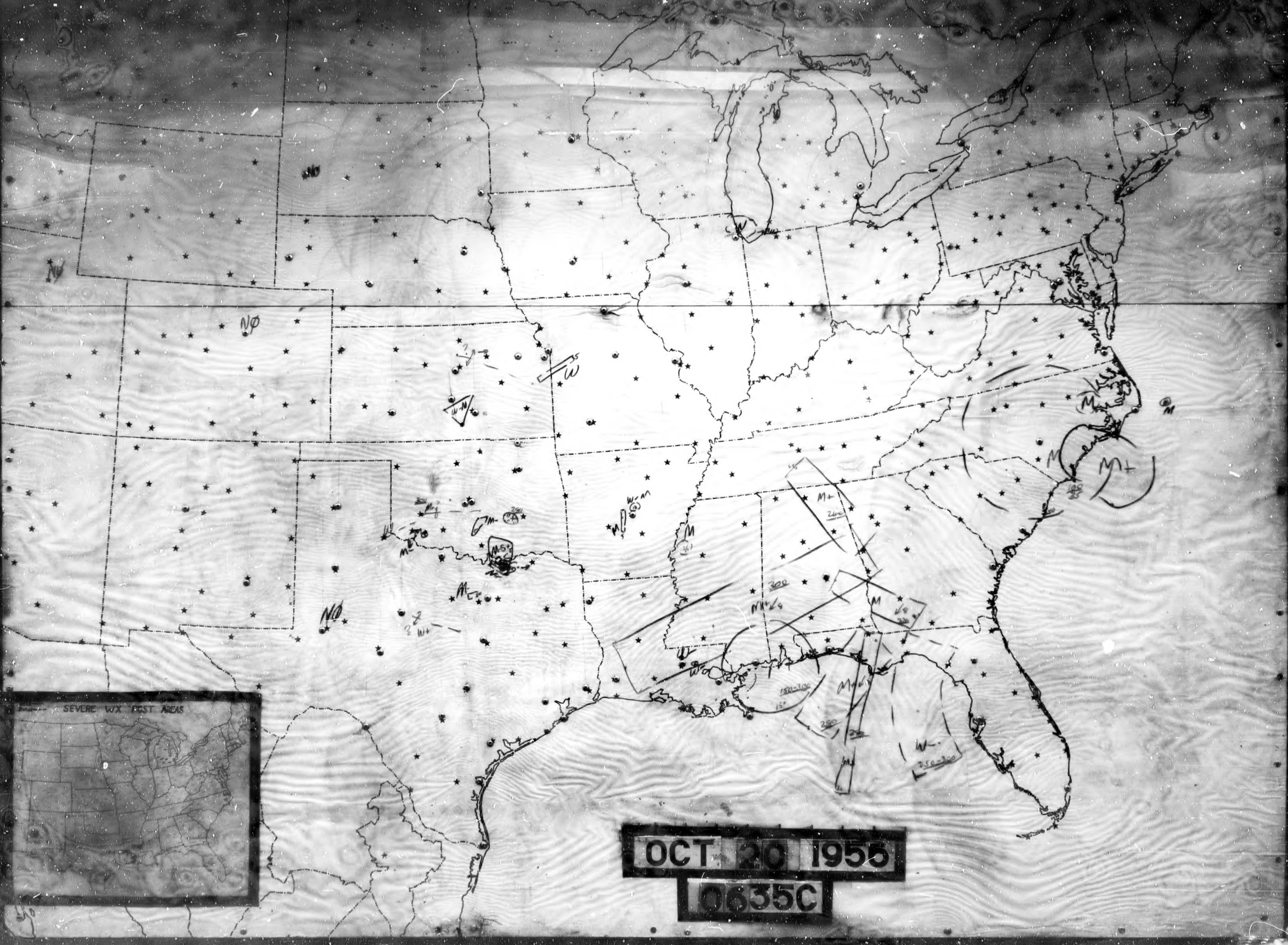

SEVERE WX FCST AREAS
M+
W
N0
M
W-M
M+
300
250-300
150-300

OCT 20 1955

0635C

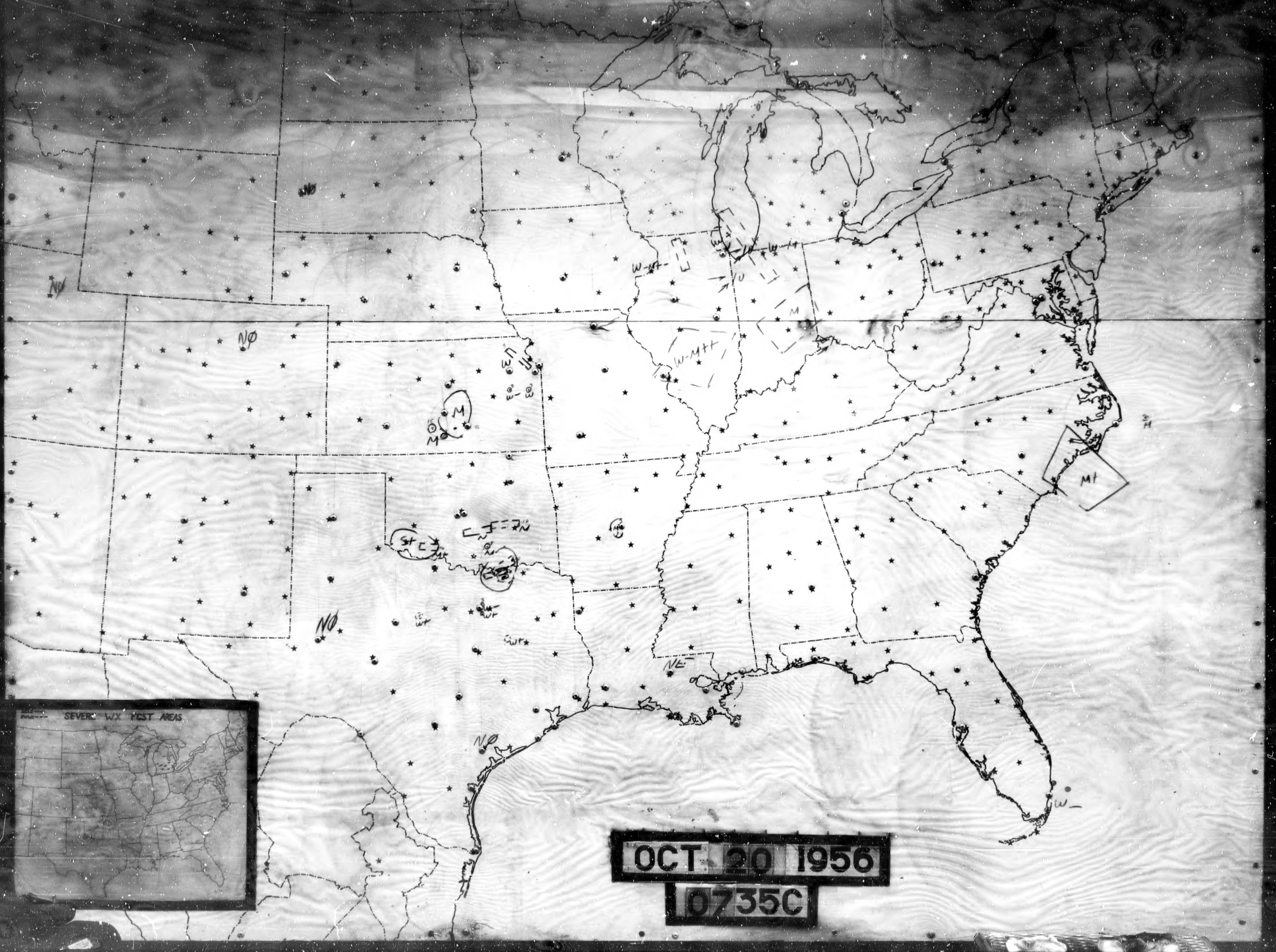
SEVERE WX FCST AREAS
NO
NO
W-M+
W-M+
W-M+
M
M
M+
NO
NO
NE
W

OCT 20 1956

0735C

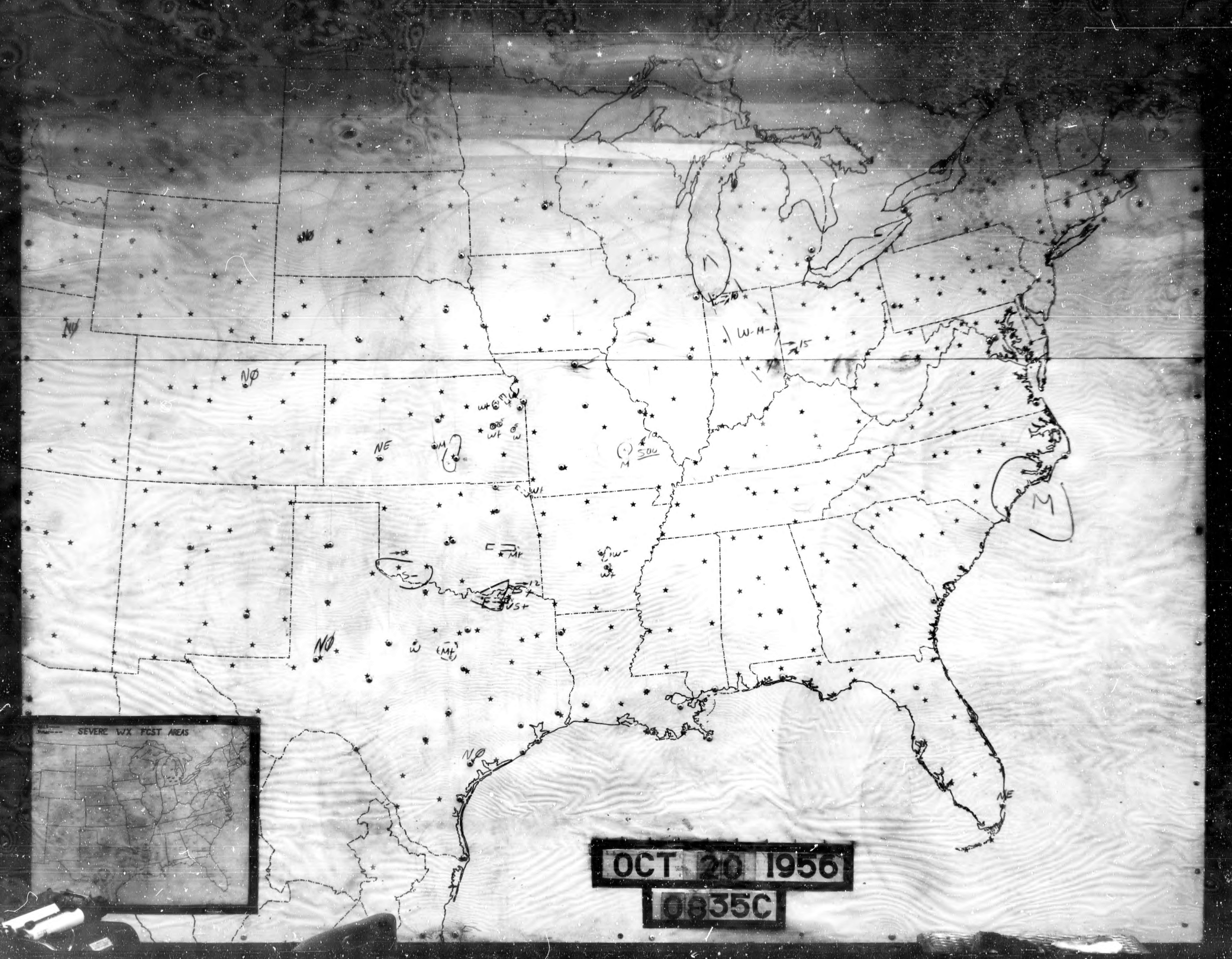
SEVERE WX FCST AREAS
N0
N0
NE
W-M-A
15
10
500
M
M
S-
12
N0
NE
N0
NE
OCT 20 1956
0835C

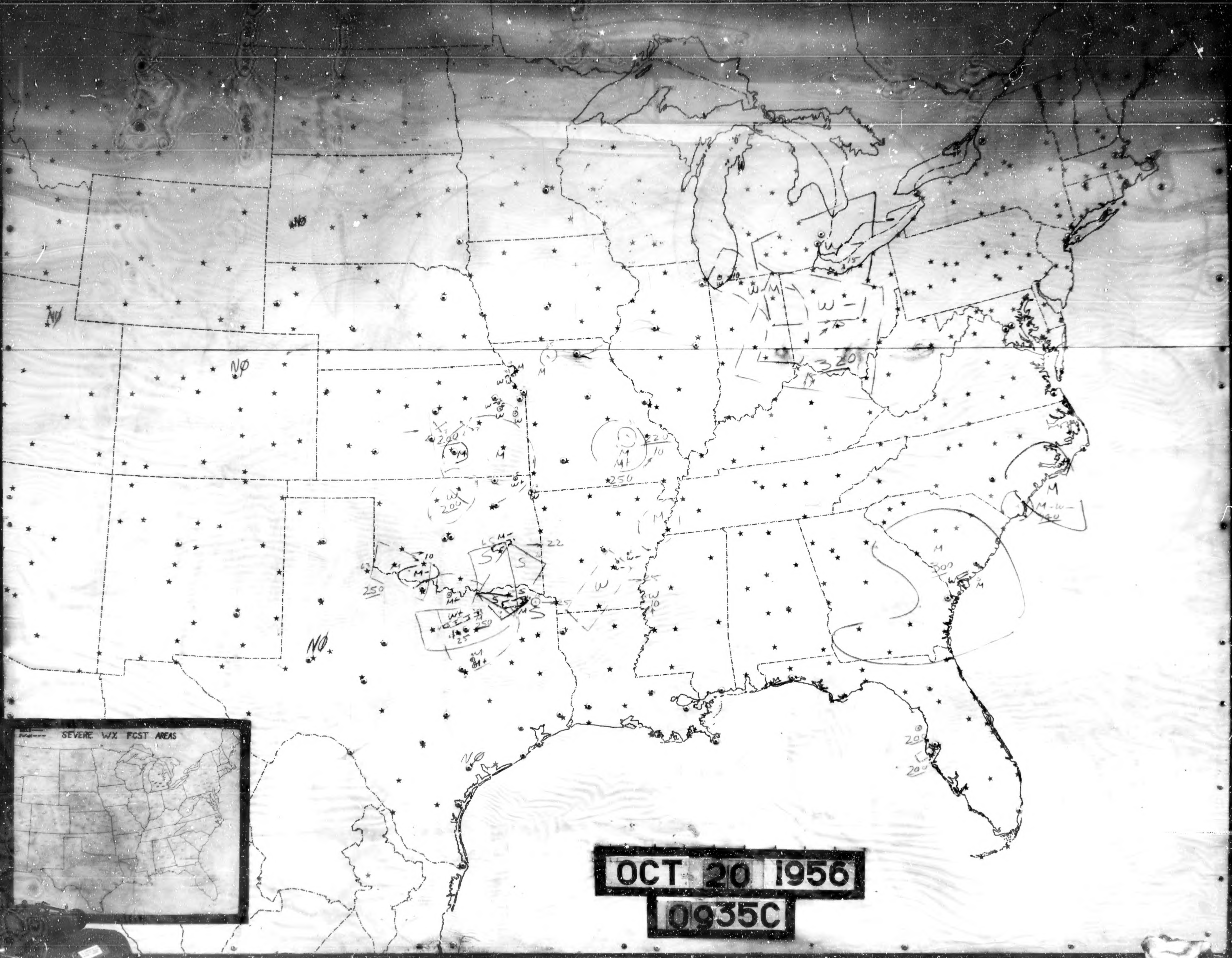
SEVERE WX FCST AREAS
N0
N0
N0
N0
N0
200
M
M
W
200
M
M+
250
220
10
320
W-
W
M
65
S
S
22
10
M-
250
63
W+
250
25
W
10
M
300
M-W-
40
200
200

OCT 20 1956

0935C


N0
N0
N0
N0
N0
SEVERE WX FCST AREAS
OCT 20 1956
10C

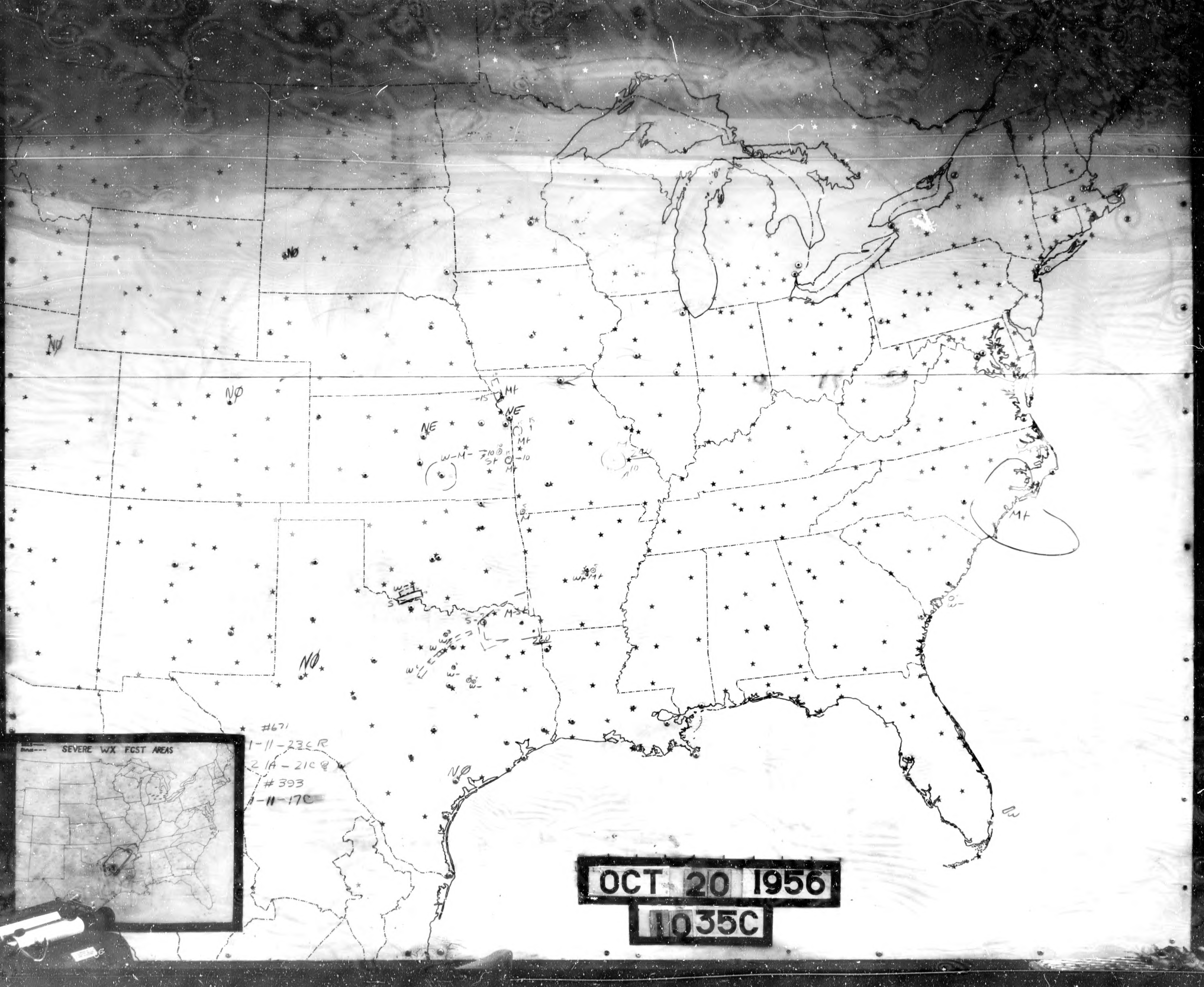
SEVERE WX FCST AREAS
NØ
NØ
NØ
NE
NE
MT
W-M-
S+
M+
W-M+
W-
S
M-S+
S-
W-
NØ
M+
NØ
#671
1-11-23CR
2 IA-21C
#393
1-11-17C

OCT 20 1956
1035C

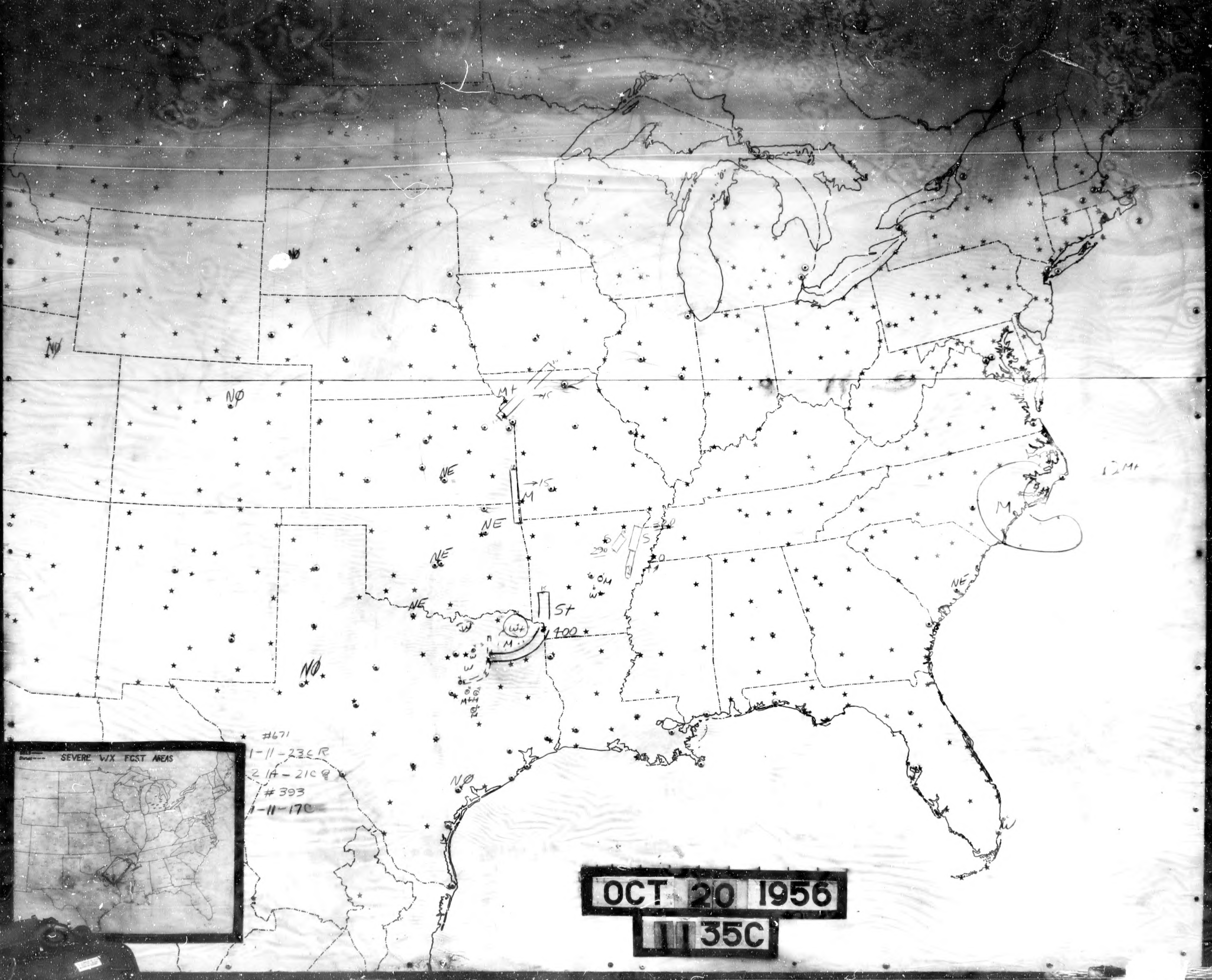
SEVERE WX FCST AREAS
#671
1-11-23CR
2 1A-21C
#393
1-11-17C
NO
NE
M
St
S
W+
400
290
M+
NE
NO
OCT 20 1956
1135C

NO
NO
NO
NO
NO
190
140
M+
200
15
10
25
210
100
20
M+
300
25
M
M-S
370
M-S+
M-S
NE
M-S
320
15
W
210
350
M
M
260
M
250
250
M
400
SEVERE WX FCST AREAS
#671
1-11-23C R
2 IA-21C
#393
1-11-17C

OCT 20 1956

1235C

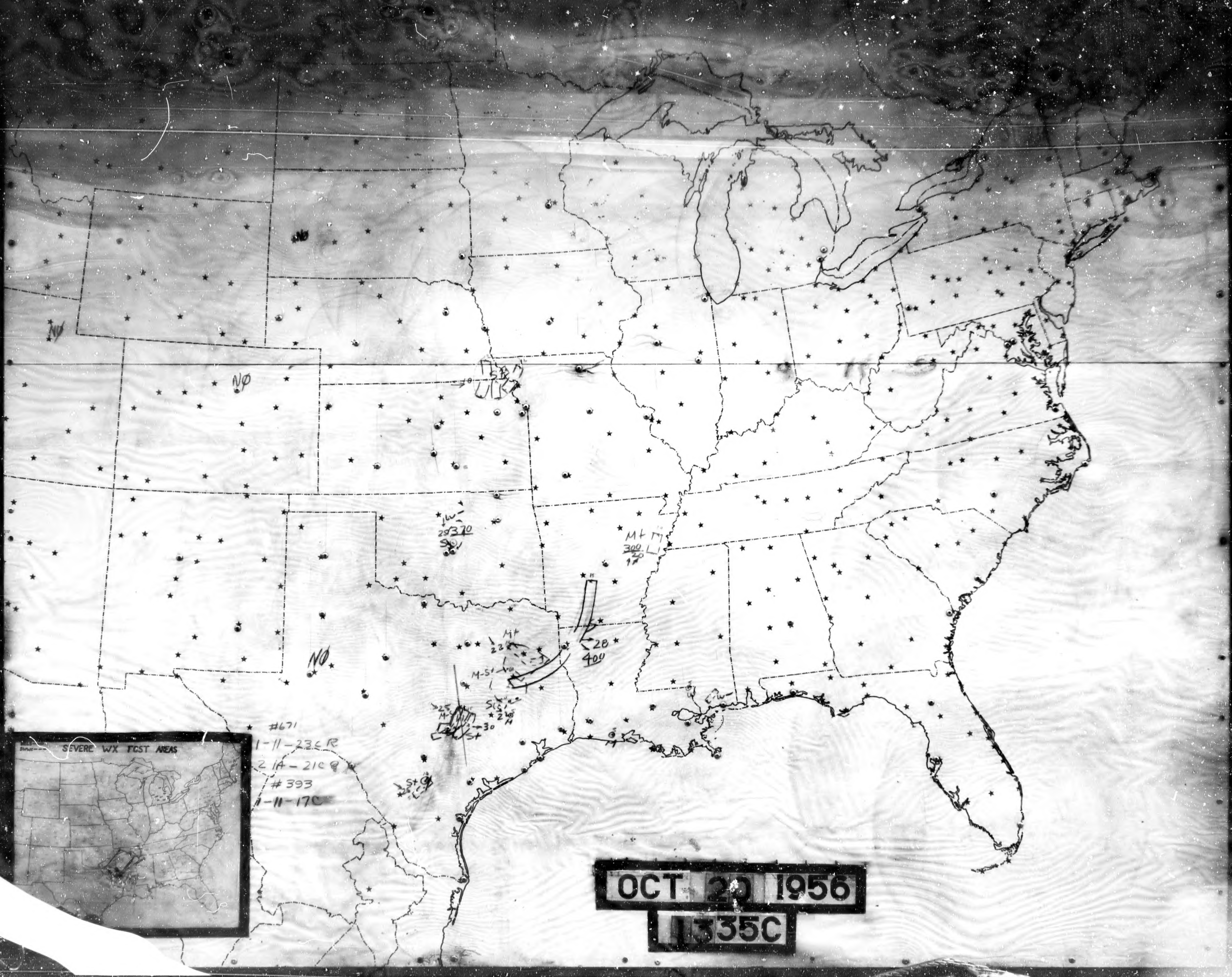

NØ
NØ
NØ
S
1W
25 370
S
M+
300
20
1
11
28
400
M+
22
M-S+
S
S
2
M
25
M-S
30
S+
S+
25
#671
1-11-23C R
2 1A-21C
#393
1-11-17C
SEVERE WX FCST AREAS
OCT 20 1956
1335C

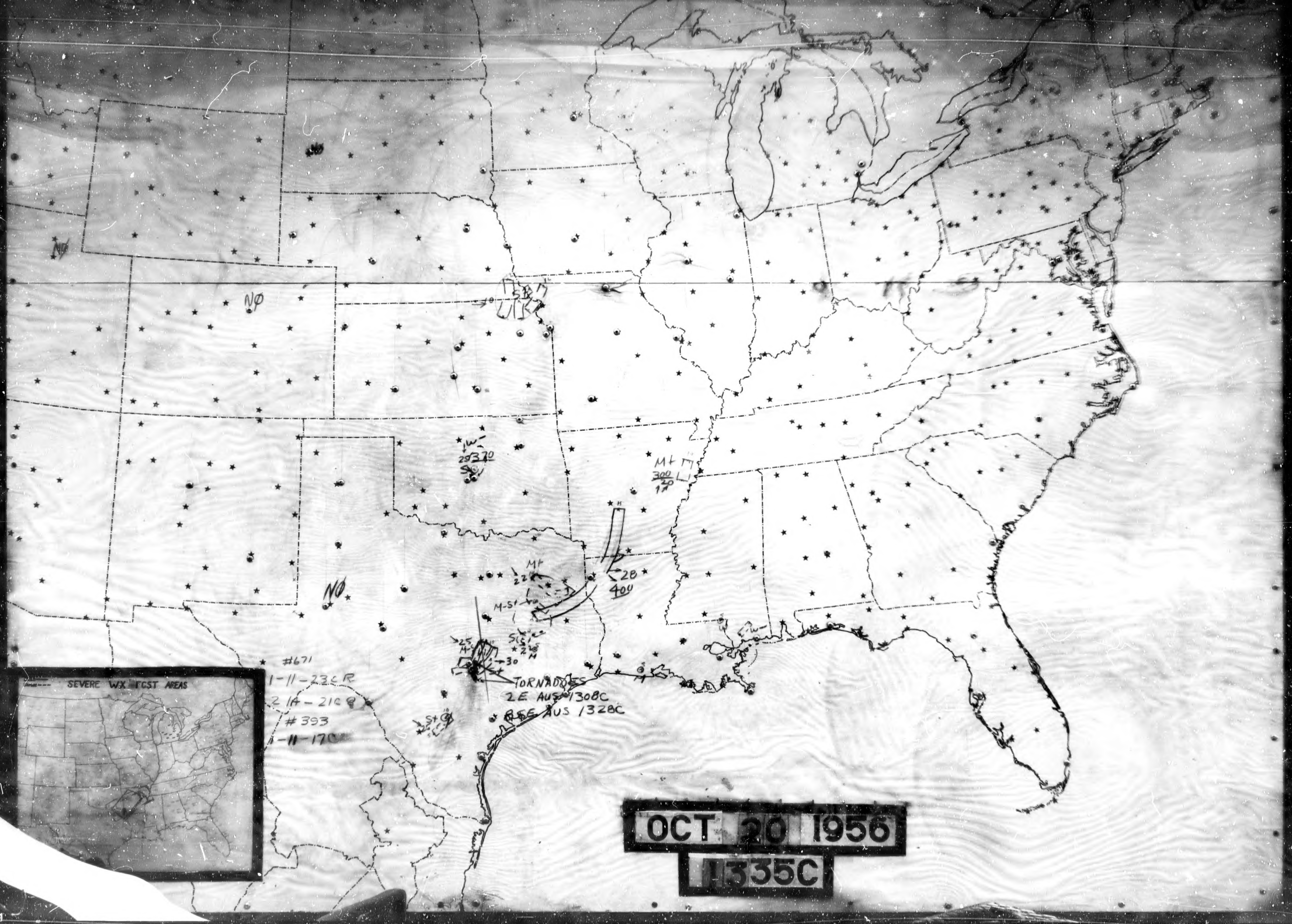
SEVERE WX FCST AREAS
NØ
NØ
NØ
S
W
25 370
S
M+
300
20
1
28
400
M+
22
M-S
S
S
2
M
25
M
30
S+
TORNADOES
2E AUS 1308C
8SE AUS 1328C
#671
1-11-23CR
2 1A-21C8
#393
1-11-17C

OCT 20 1956
1335C

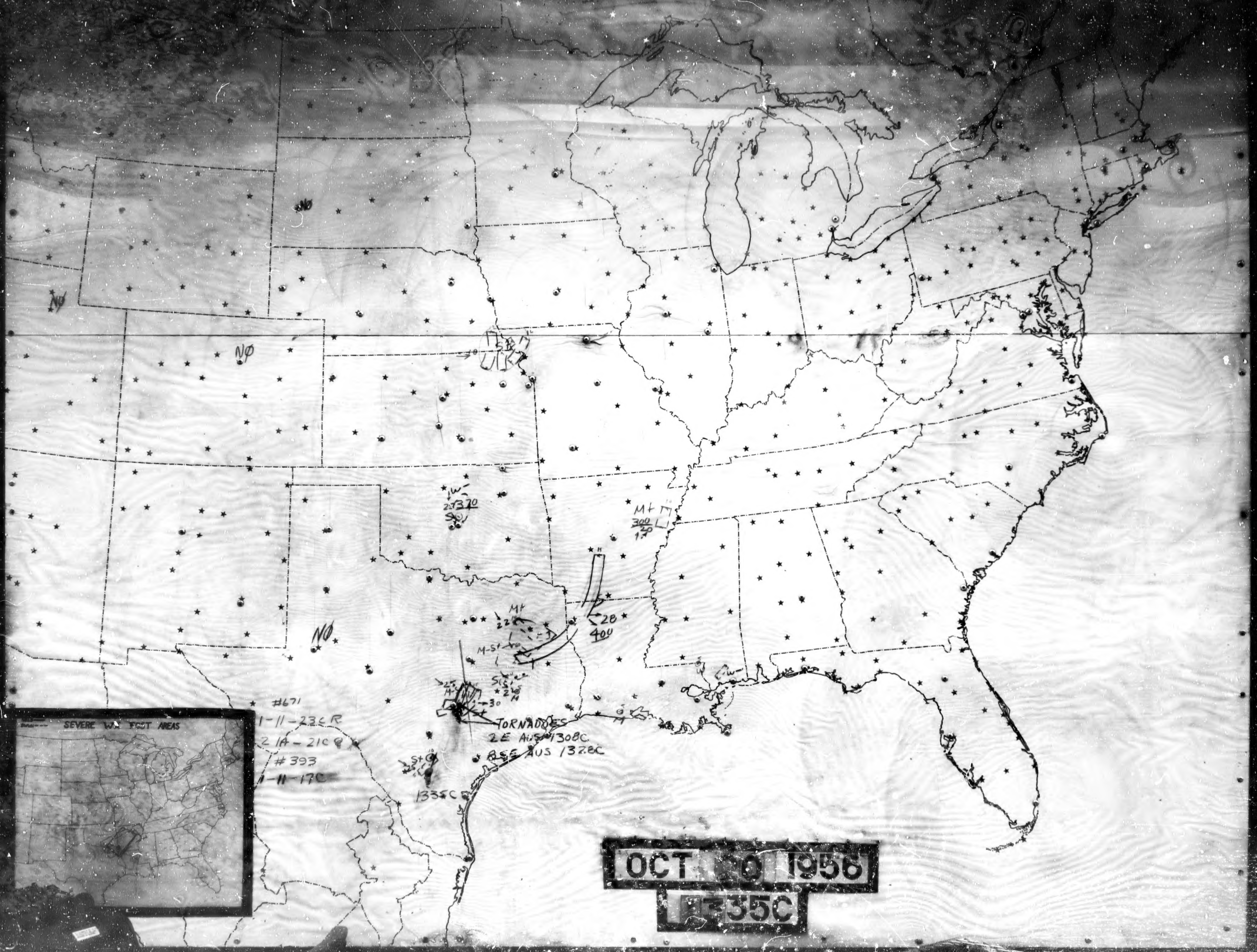

NO
NO
NO
W
23 370
S
M+
300
20
1.7
28
400
M+
22
M-S+
S(S
2
M
25
M-
30
TORNADOES
2E AUS 1308C
8SE AUS 1328C
St
25
1335C
#671
1-11-23C R
2 IA-21C
#393
1-11-17C
SEVERE WX FCST AREAS
OCT 20 1956
1335C

SEVERE WX FCST AREAS
NO
NO
NO
NO
M+
M-
14
M+
M+
W+
W
W-H
W
W+
S
W+
600+
20
GUSTS 95KTS.
1428C
FUNNEL
M
M+
S
S→38
1434C
#672
1-1330-20C
2-1330-21C
# 394
1-1330-20C
TORNADO
673 SAT
1335C
25
15+
S
W
M
M
OCT 20 1956
1435C

SEVERE WX FCST AREAS
#612
1-1330-20C
2-1330-21C
# 394
1-1330-20C
1430C TORNADO BYT
1510C TORNADO FLP
OCT 1956
1535C
400
320
250
350
200
180
1510C
M+
M
S
NØ

SEVERE WX FCST AREAS
#67C
1-1330-20C
2-11330-21C
#394
1-1330-20C
NØ
NØ
NØ
NØ
W
W
⊙W+
NE
NE
M
M
S+
M+
30
M+
W
M+
M+
M+
S
18
S+
51
35
M+
350
NS
S-M+
15
S
40
M+
35
M-
26

OCT 20 1956

1635C

NØ
NØ
NØ
W
W
W
W
W
W-M+
VW-
W-
NE
W-M-
M
M
M
S
S
S
S
S
M
380
#67C
1-1330-20C
2-1330-21C
#394
11-1330-20C
AREAS
OCT 20 1956
1735C

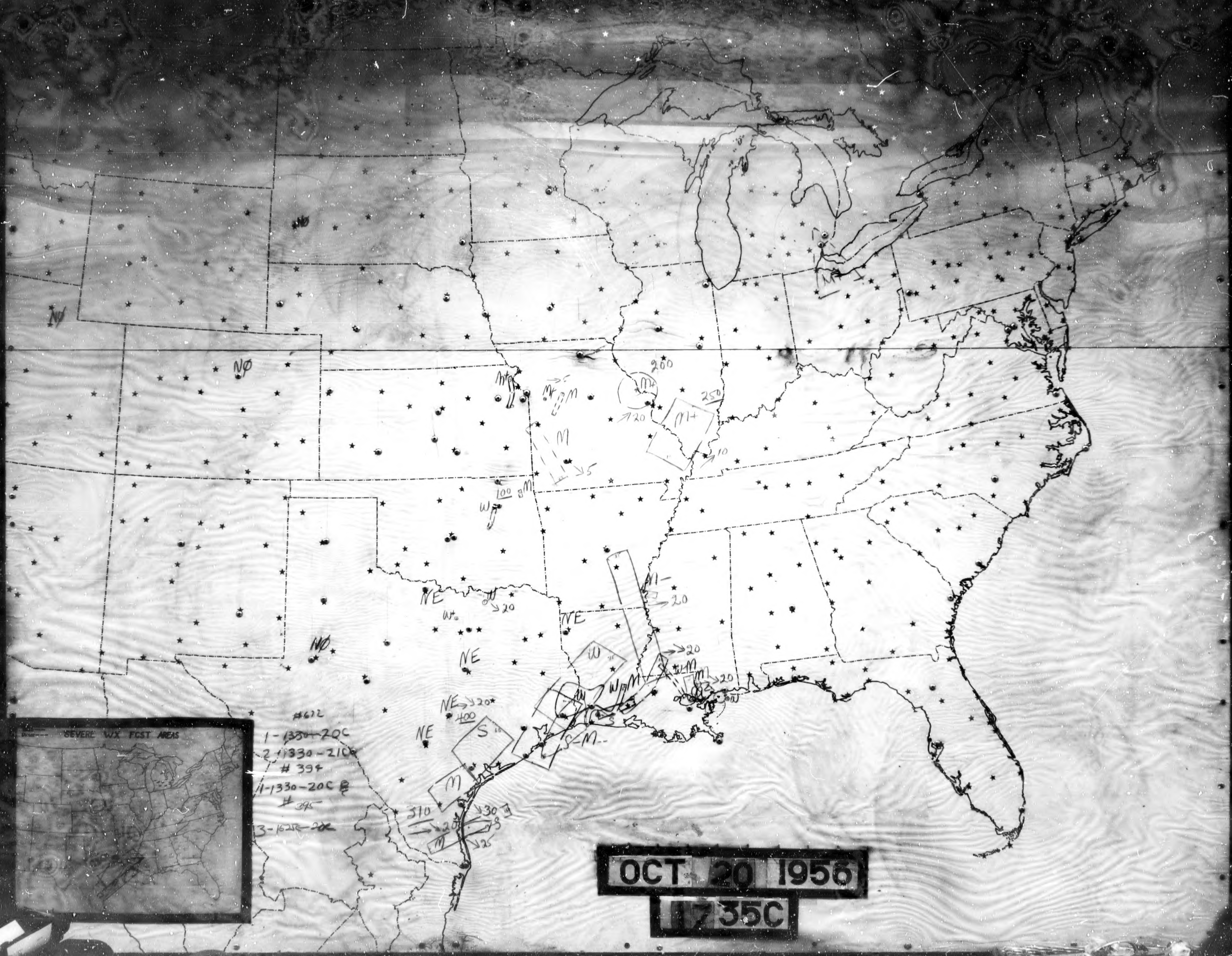
SEVERE WX FCST AREAS
#612
1-1330-20C
2-1330-21C
# 394
1-1330-20C
# 395
3-1625-20Z
NØ
NØ
NØ
M+
M
200
250
M+
M
10
5
100
W
NE
W
20
NE
NE
NE
20*
400
S
M-
20
20
W
W-M
S-M
20
M
310
30
20
25
M
OCT 20 1956
1735C

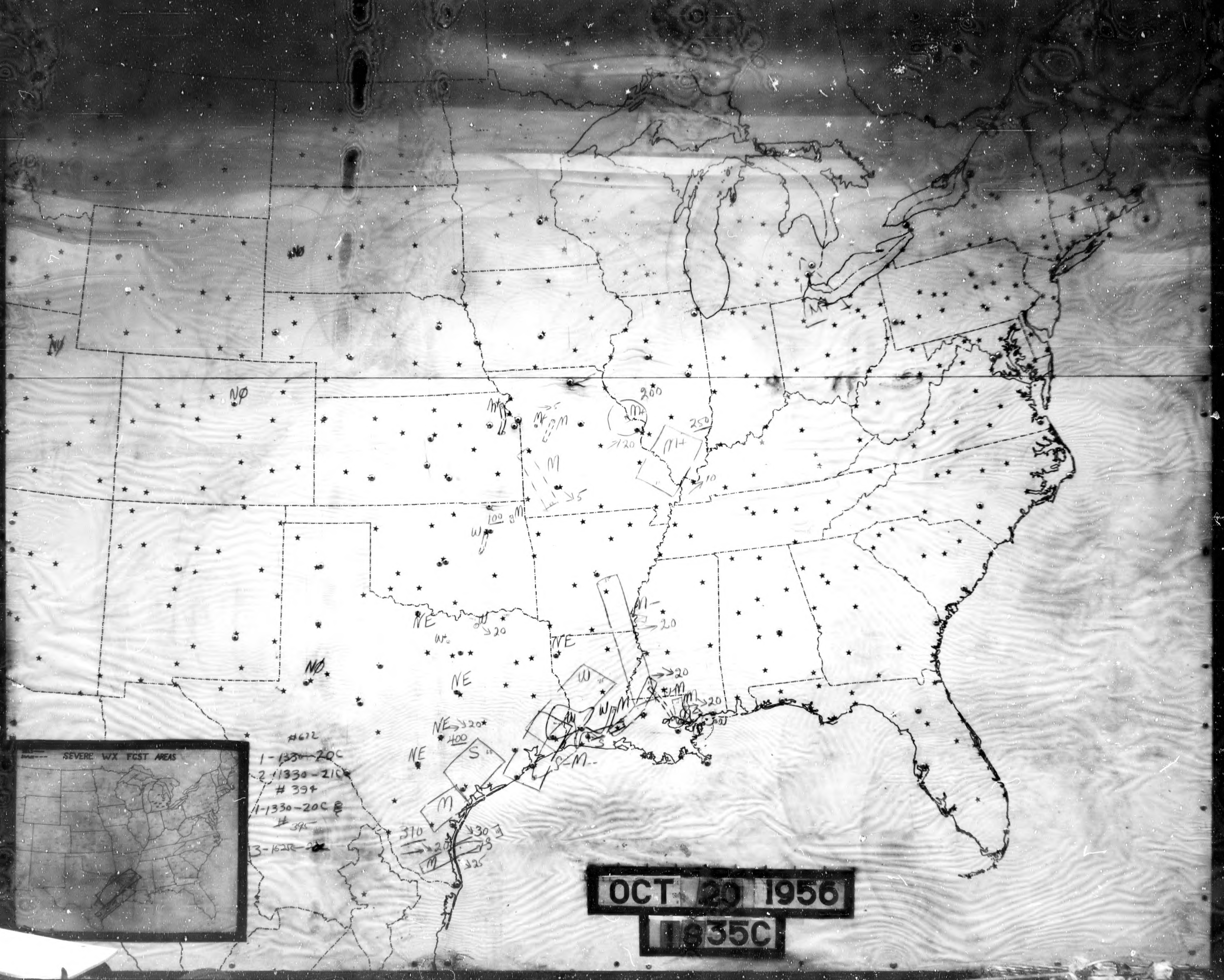
SEVERE WX FCST AREAS
#672
1-1330-20C
2-1330-21C
#394
1-1330-20C
#395
3-1625-22
NØ
NØ
NØ
NØ
M+
M+
M
200
M+
250
120
M+
10
M
5
5
100
M
W
NE
W
20
W+
NE
M-
20
NE
W
20
M
M
20
W
W
M
S
NE
20
400
S
S-M
NE
M
310
30
20
S
M
25
M+
OCT 20 1956
1835C

SEVERE WX FCST AREAS
NØ
NØ
NØ
NE
W
M
W 190
M→5
M M+
M-S
M-S
M-1
Dm-
M+
S
#612
1-1330-20C
2-1330-21C
# 394
1-1330-20C
#395
3-1625C-20C
OCT 20 1956
1935C

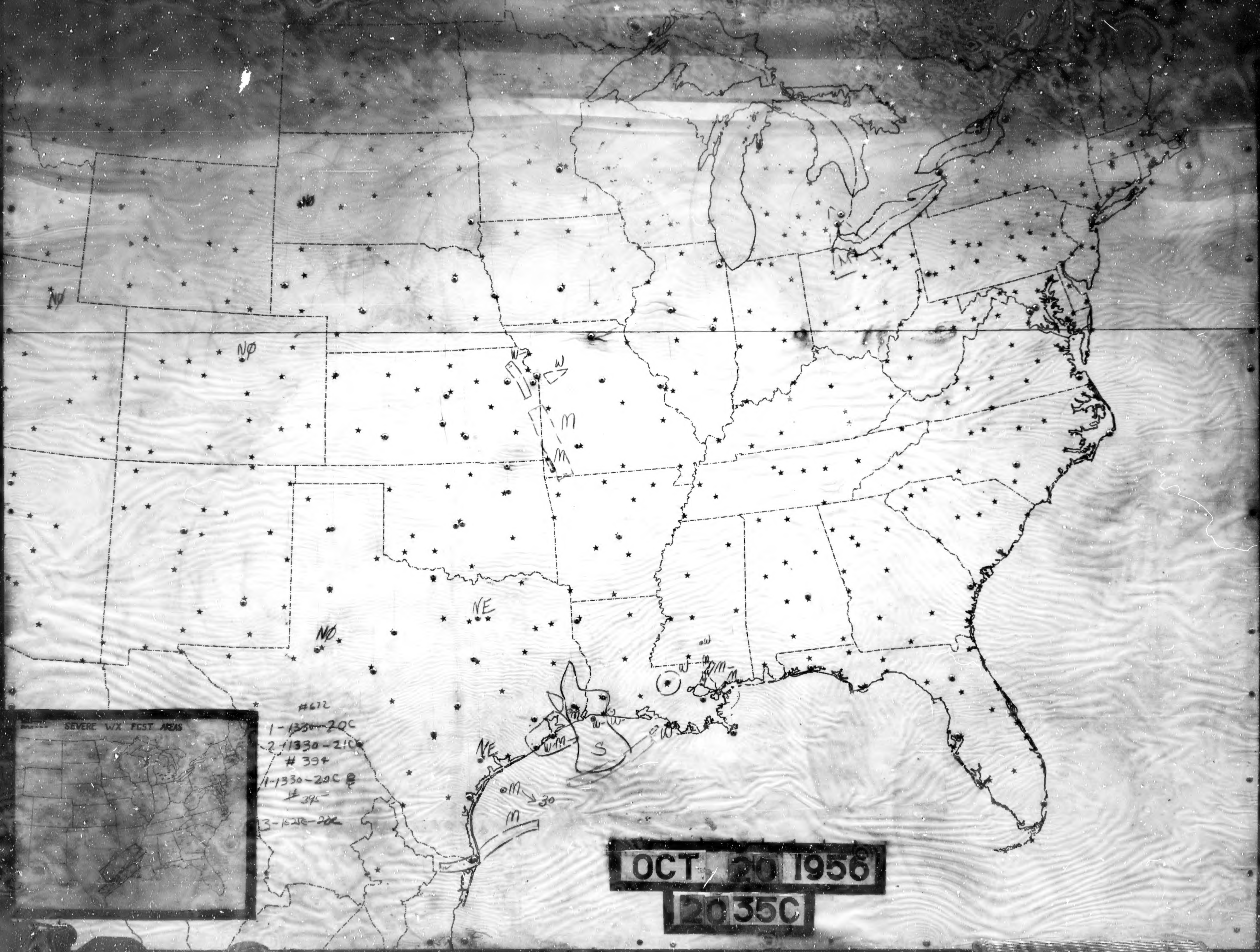
SEVERE WX FCST AREAS
N0
N0
N0
NE
NE
W
M
M
M
W
W
W-M
W-M
W-
S
W
M
M
30
#672
1-1330-20C
2-1330-21C
#394
1-1330-20C
#395
3-1625-20C
OCT 20 1956
2035C

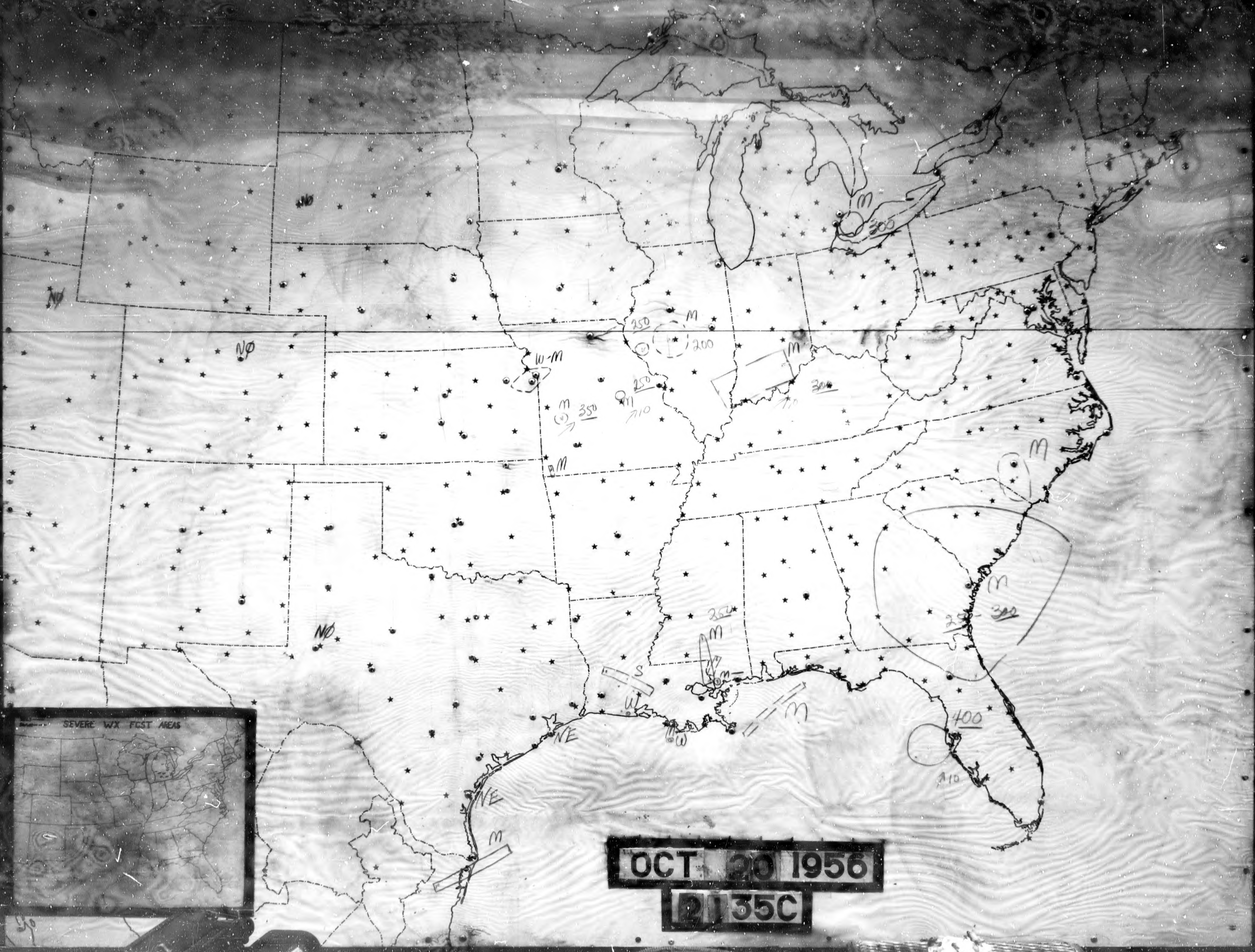
SEVERE WX FCST AREAS
N0
N0
N0
N0
W-M
M
250
200
M
250
M
350
M
710
M
300
710
M
300
M
M
250
300
400
710
250
M
M
S
W
M
W
NE
NE
M

OCT 20 1956
2135C

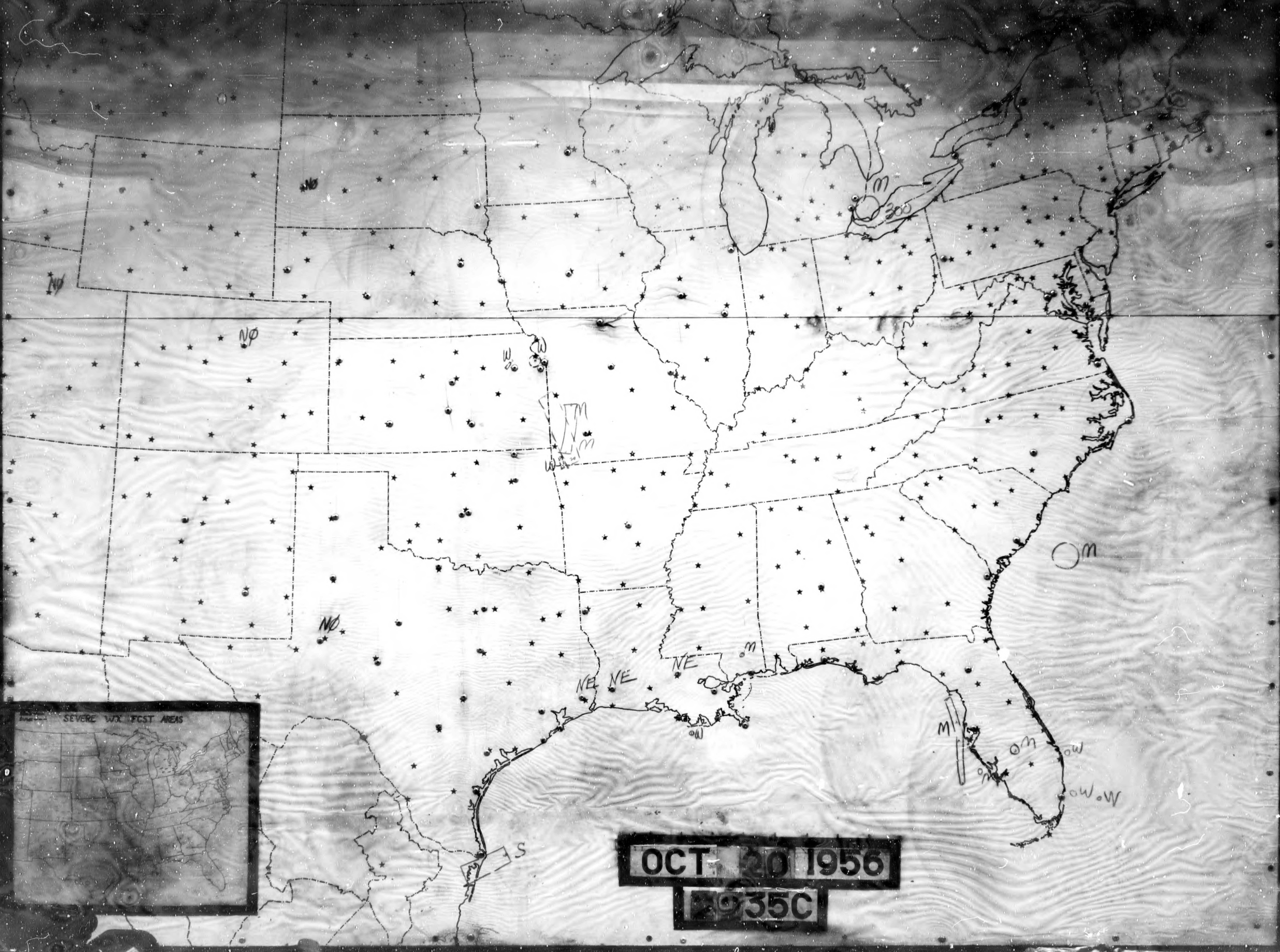

SEVERE WX FCST AREAS
N0
N0
N0
N0
W
M
M
M
M
300
NE
NE
NE
M
S
M
W
M
M
W
W
W
W

OCT 20 1956

[illegible]935C

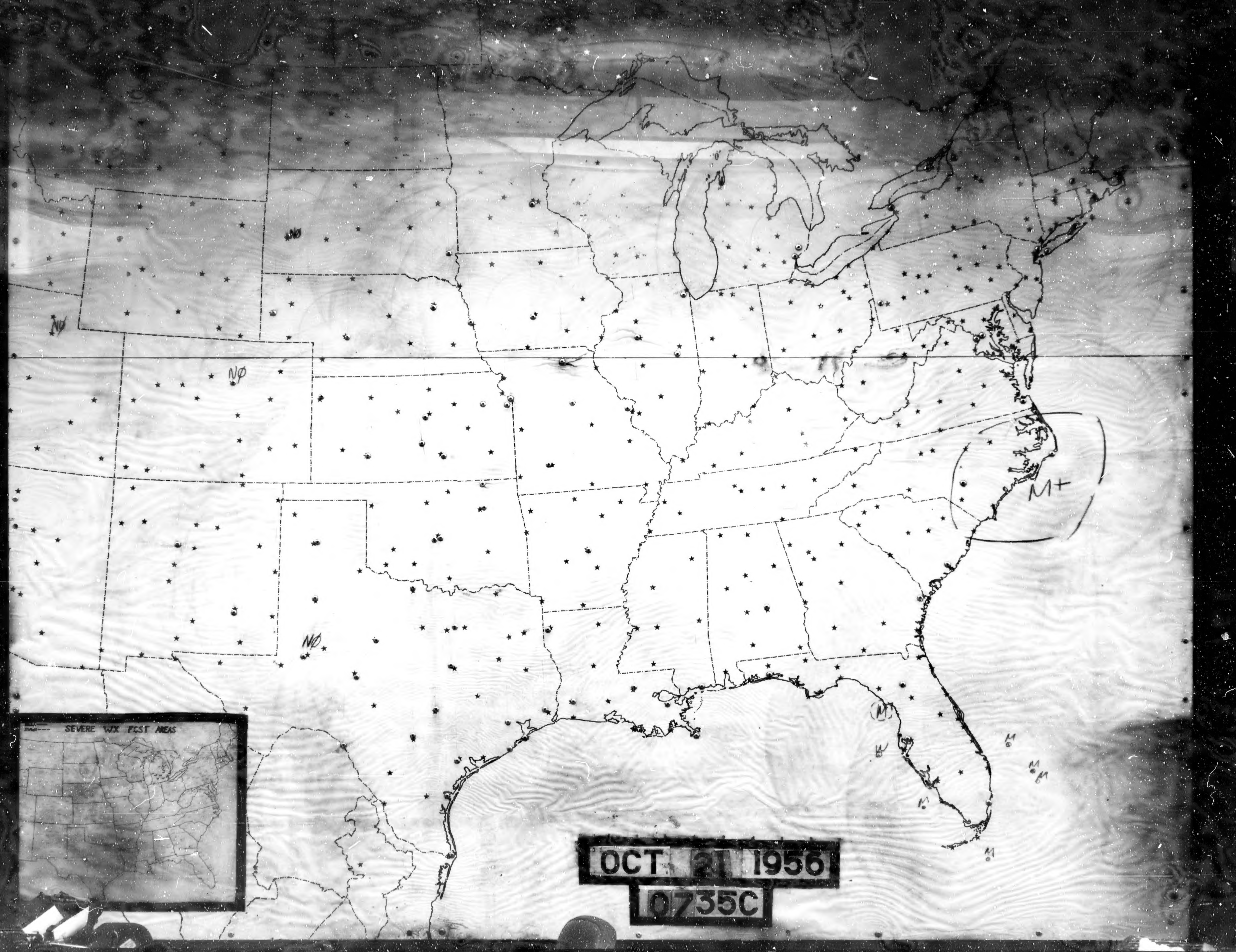
SEVERE WX FCST AREAS
NØ
NØ
NØ
NØ
M+
M
M
M
M
M
M
M

OCT 21 1956

0735C

SEVERE WX FCST AREAS
N0
N0
N0
N0
W
W
20
W+
W+
M+
240
M
M
M
OCT 21 1956
0835C


SEVERE WX FCST AREAS
N0
N0
N0
N0
W 250
W 180
W
W 200
W
W
10
10
M 300
M
M 100
M 300
M 300
M 300
M
M
OCT 21 1956
0935C

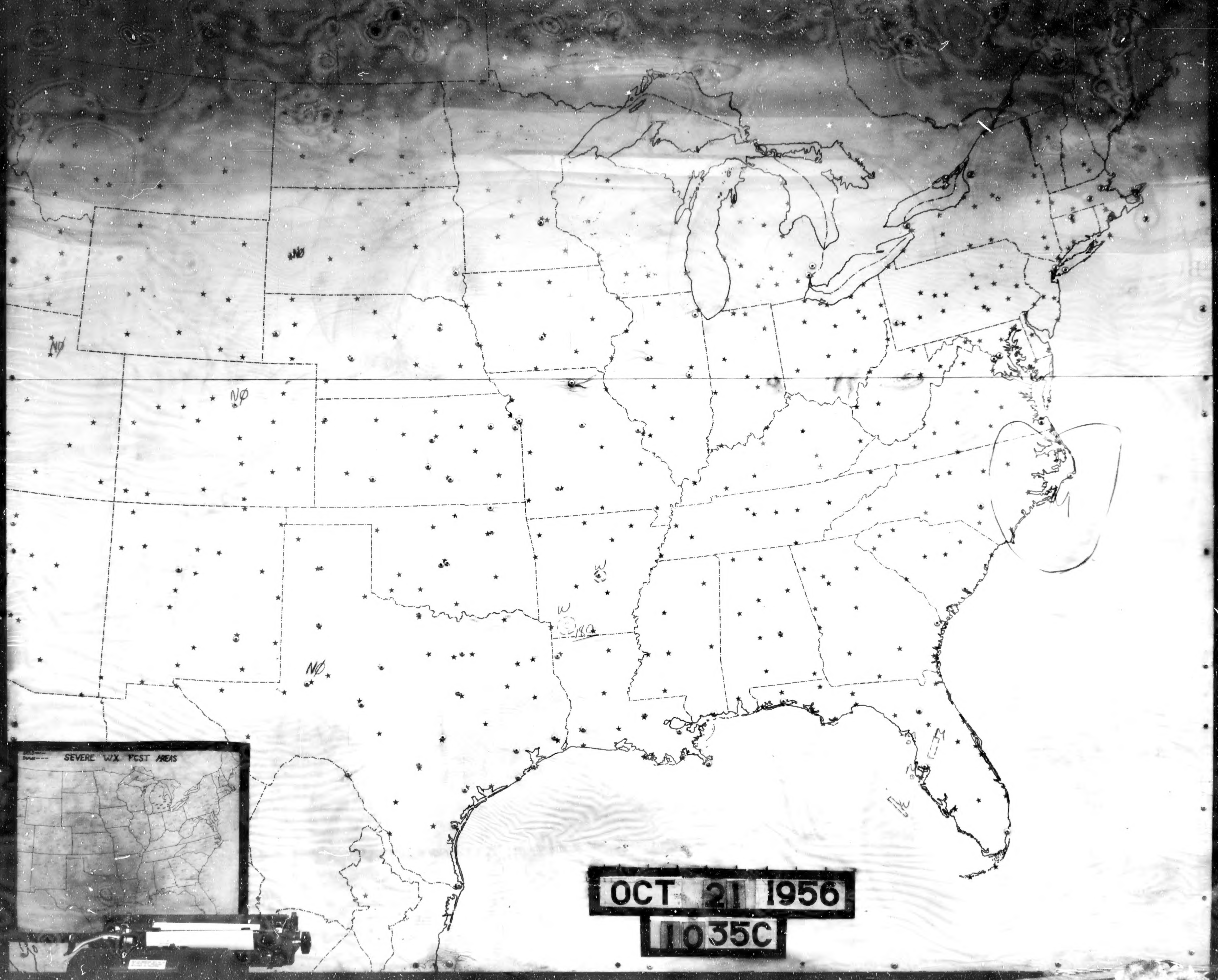
NØ
NØ
NØ
NØ
W
W
18Q
SEVERE WX FCST AREAS
OCT 21 1956
1035C

NØ
NØ
NØ
NØ
M
M
M
M
M+H
W
SEVERE WX FCST AREAS
#396
1230-2000C
OCT 21 1956
1235C


N0
N0
N0
N0
SEVERE WX FCST AREAS
TB
#396
1230-2000C
OCT 21 1956
1335C

SEVERE WX FCST AREAS
#396
1230-2000C
N0
N0
N0
N0
NE
M
M
M
M
M
W
W
W
OCT 21 1956
1435C

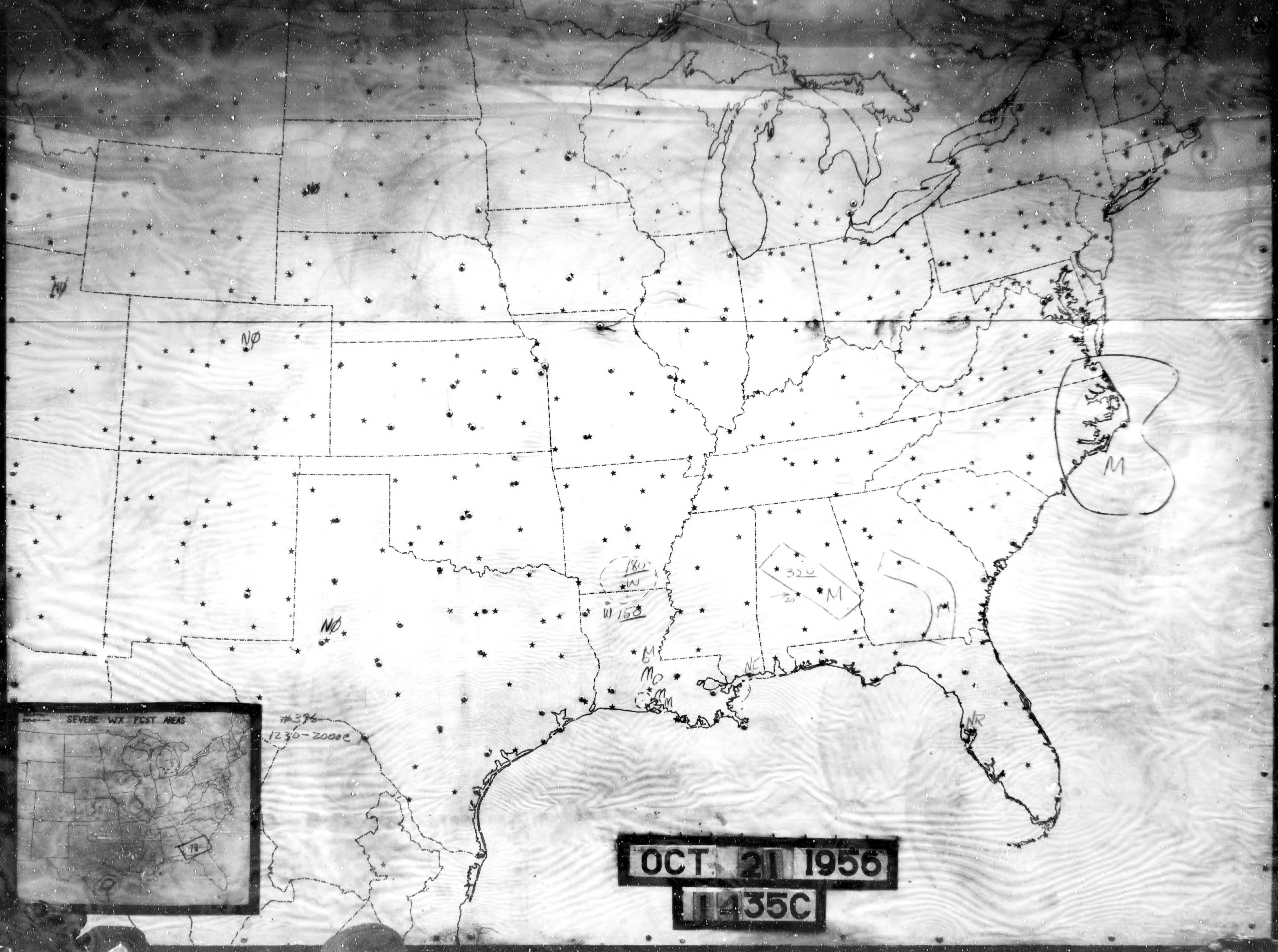
SEVERE WX FCST AREAS
#396
1230-2000c
N0
N0
N0
N0
180
W
W 150
320
20
M
M
M
M
MO
M
NC
NR

OCT 21 1956

1435C

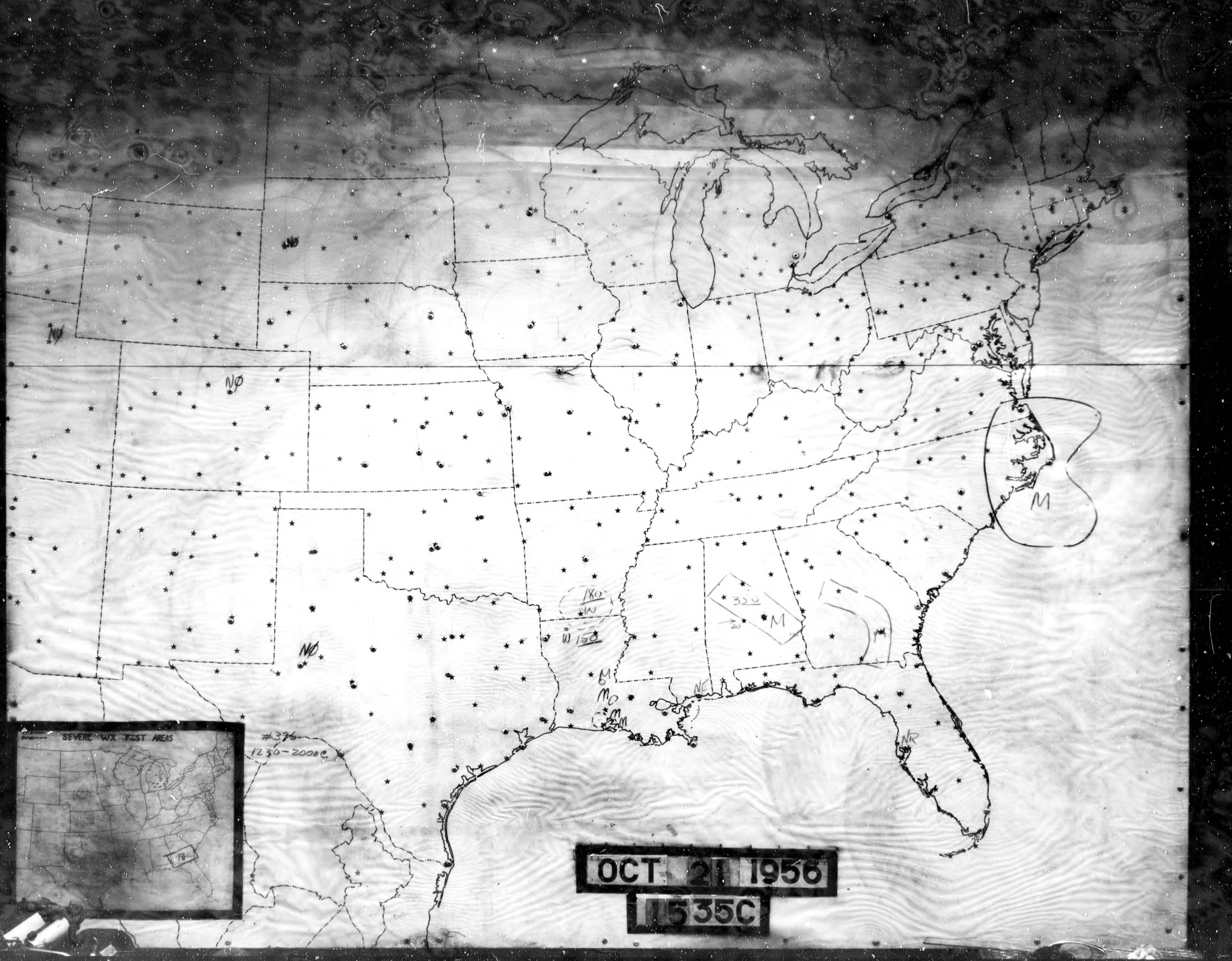
SEVERE WX TEST AREAS
#396
1230-2000C
NØ
NØ
NØ
NØ
180
W
W 150
320
20
M
M
M
M
M
NE
NR
OCT 21 1956
1535C

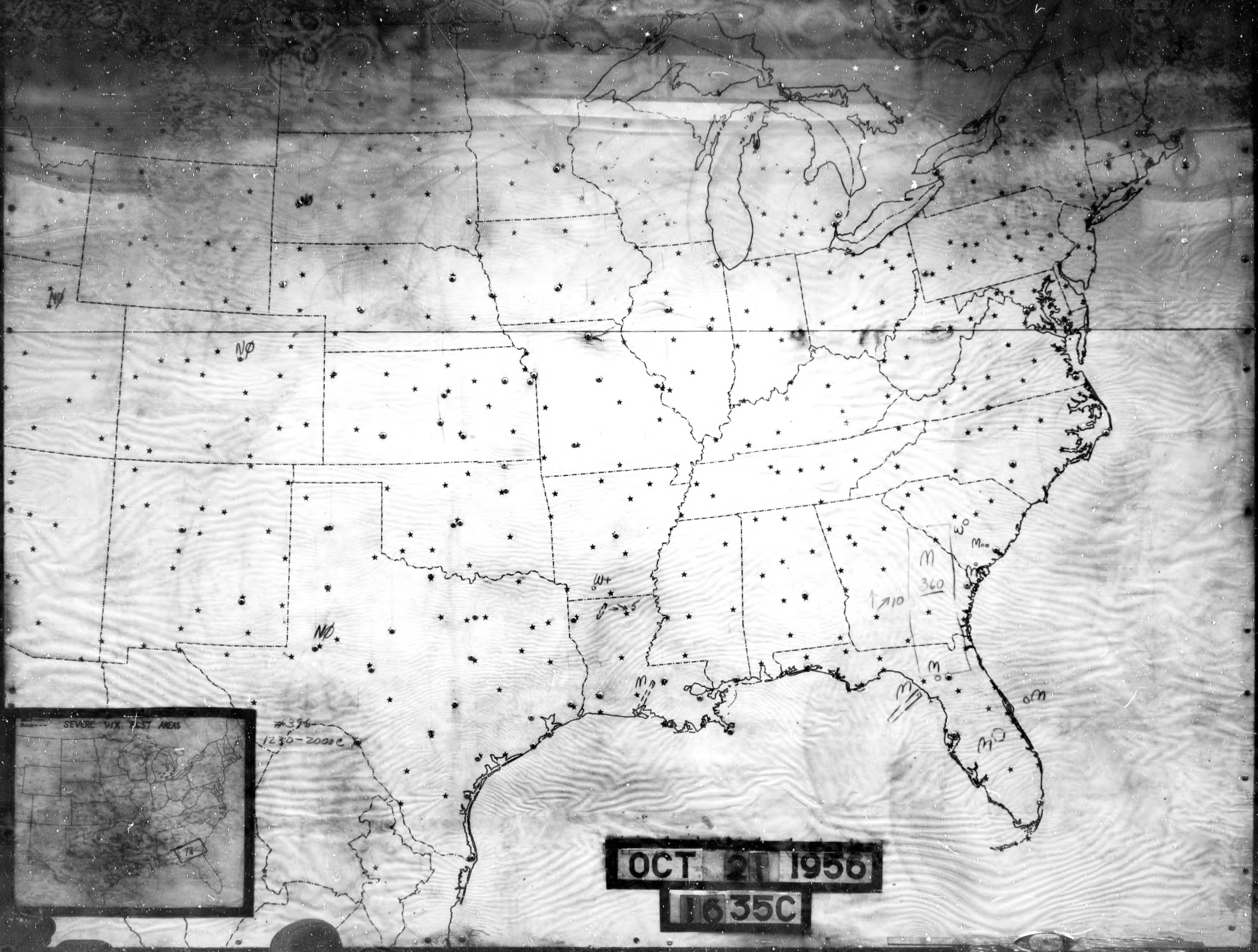

N0
N0
N0
W+
M
360
10
M
#396
1230-2000C
SEVERE WX TEST AREAS
OCT 21 1956
1635C

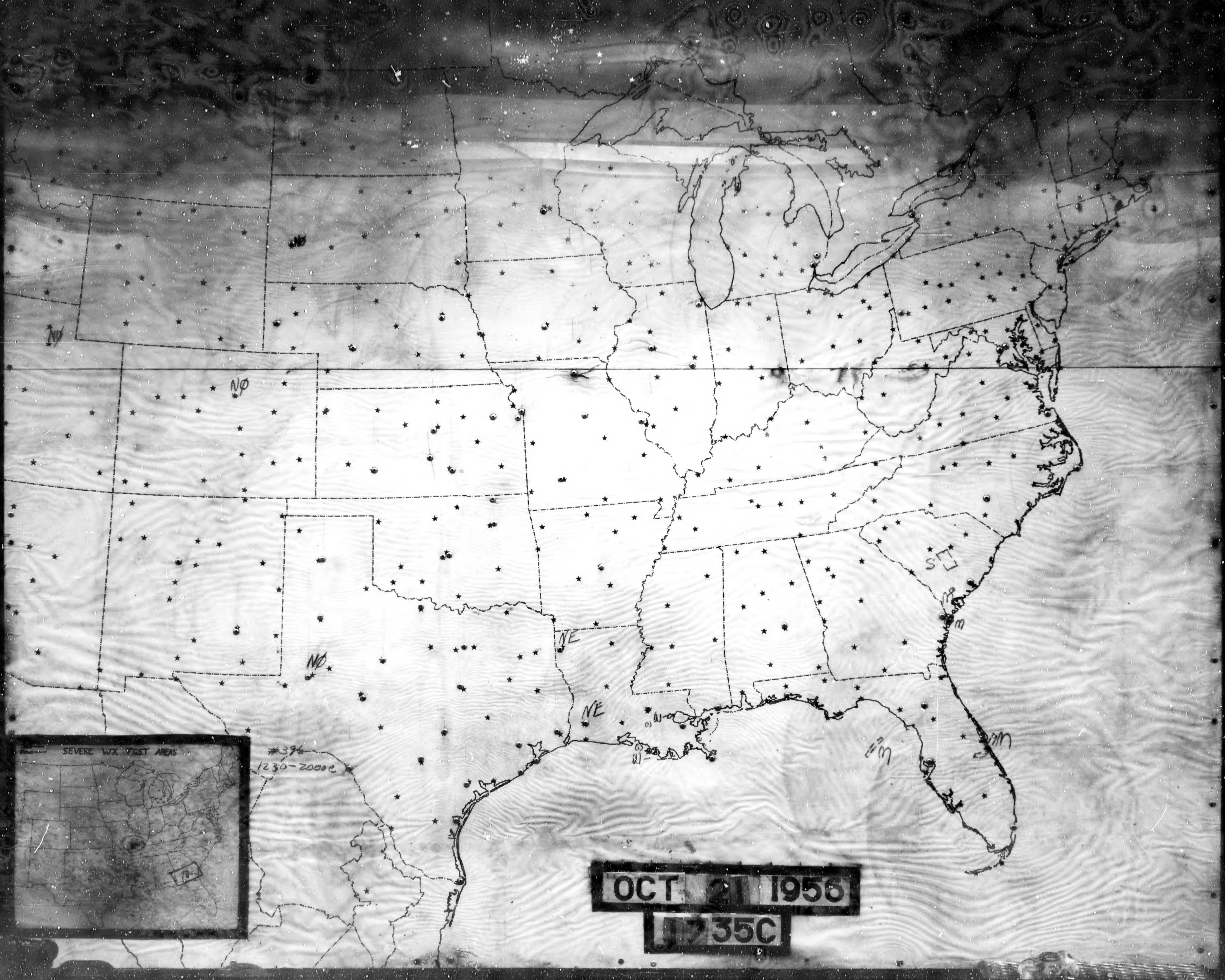
N0
N0
N0
NE
NE
S
SEVERE WX FCST AREAS
#396
1230-2000e

OCT 21 1956

1235C

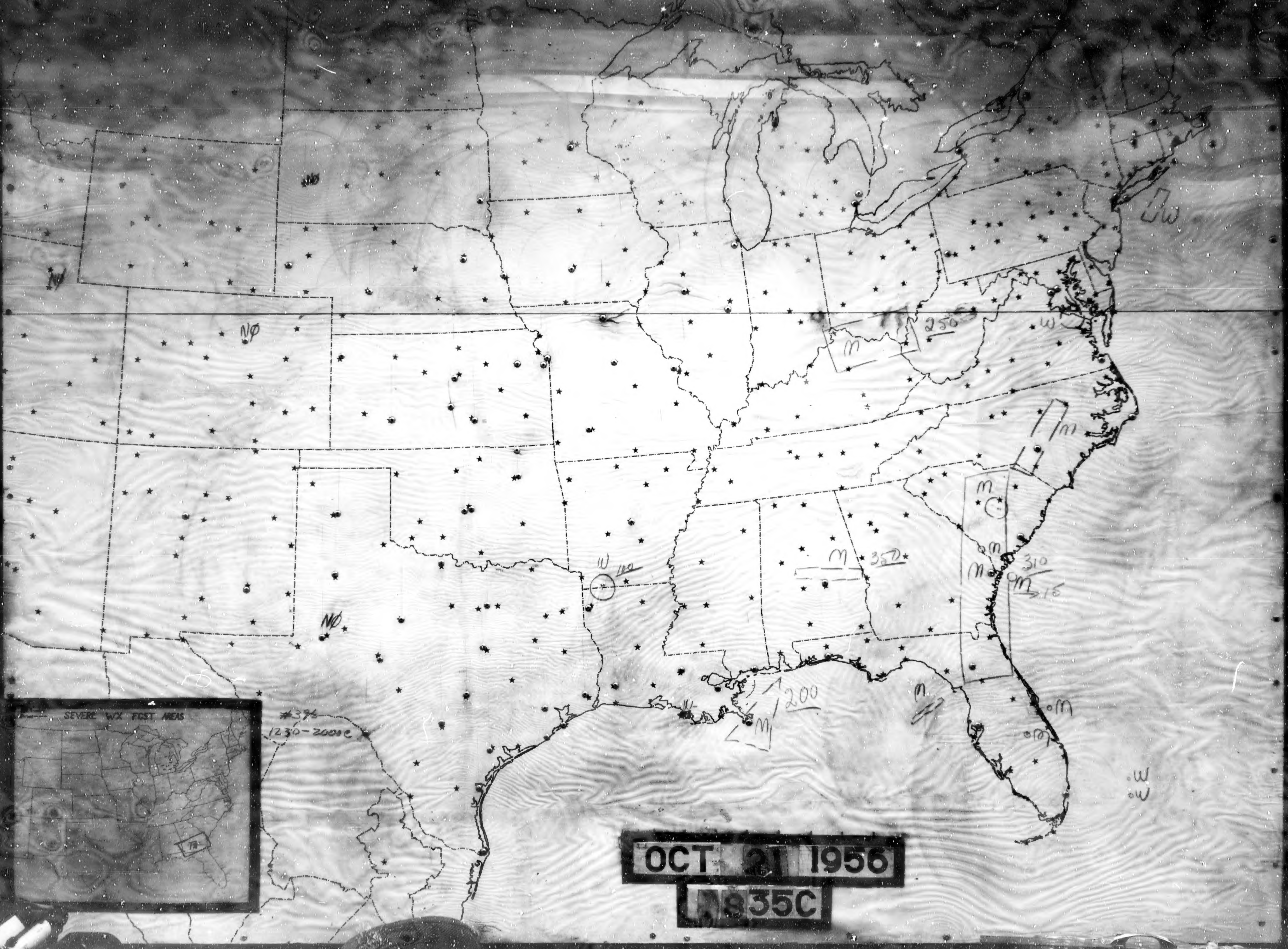

SEVERE WX FCST AREAS
TS
#396
1230-2000C
N0
N0
N0
W
100
M
350
250
M
M
310
M
15
200
M
W
W
OCT 21 1956
0835C

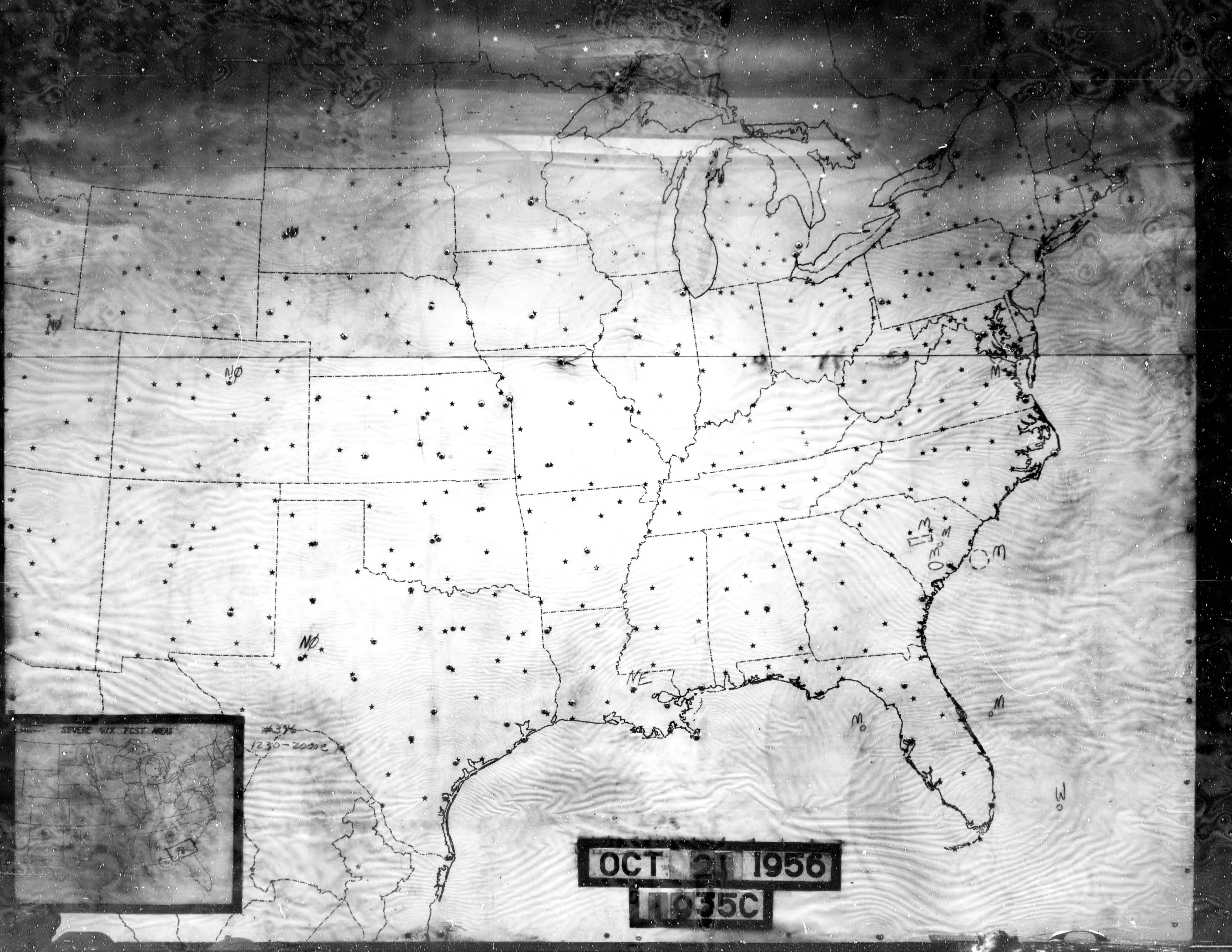
SEVERE WX FCST AREAS
#396
1230-2000e
N0
N0
N0
NE
M
M
M
M
M
M
W

OCT 21 1956

1935C

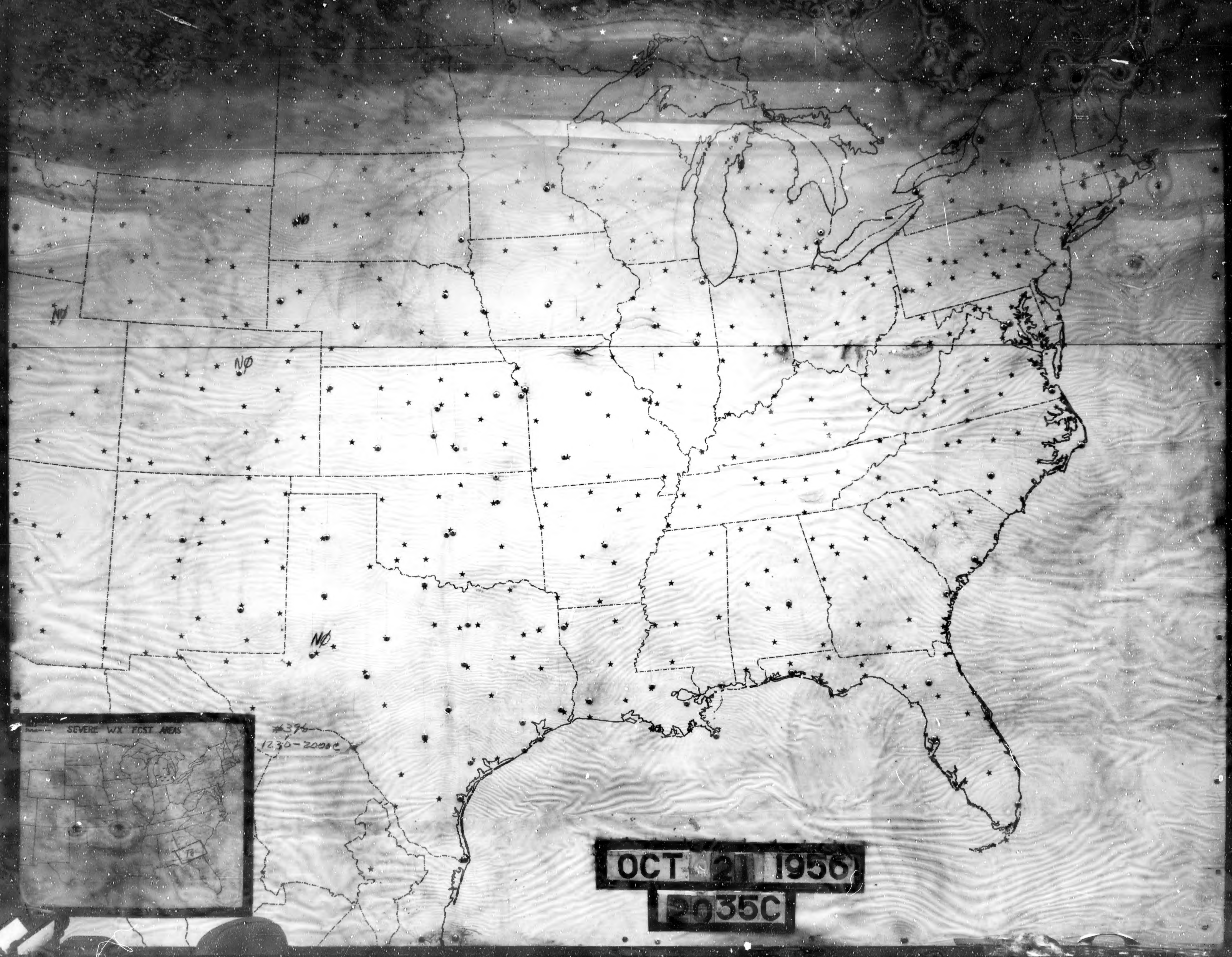
NØ
NØ
NØ
NØ
SEVERE WX FCST AREAS
78
#396
1230-2000C
OCT 21 1956
2035C

N0
N0
N0
N0
150
W
M
200
200
M
15
5
W
W
M
230
W
15
Mo
200
M
20
#396
1230-2000c
SEVERE WX FCST AREAS
73
OCT 21 1956
1135C

N0
N0
N0
N0
OM
OW
OW
SEVERE WX FCST AREAS
#396
1230-2000C
OCT 21 1956
2235C

NØ
NØ
NØ
W
S
M
S
M
20
M
M
SEVERE WX FCST AREAS
#396
1230-2000C
OCT 22 1956
0735C

NØ
NØ
NØ
ØM
NØ
#675
1300-1900C
M+
M-S
SEVERE WX FCST AREAS
OCT 22 1956
1035C

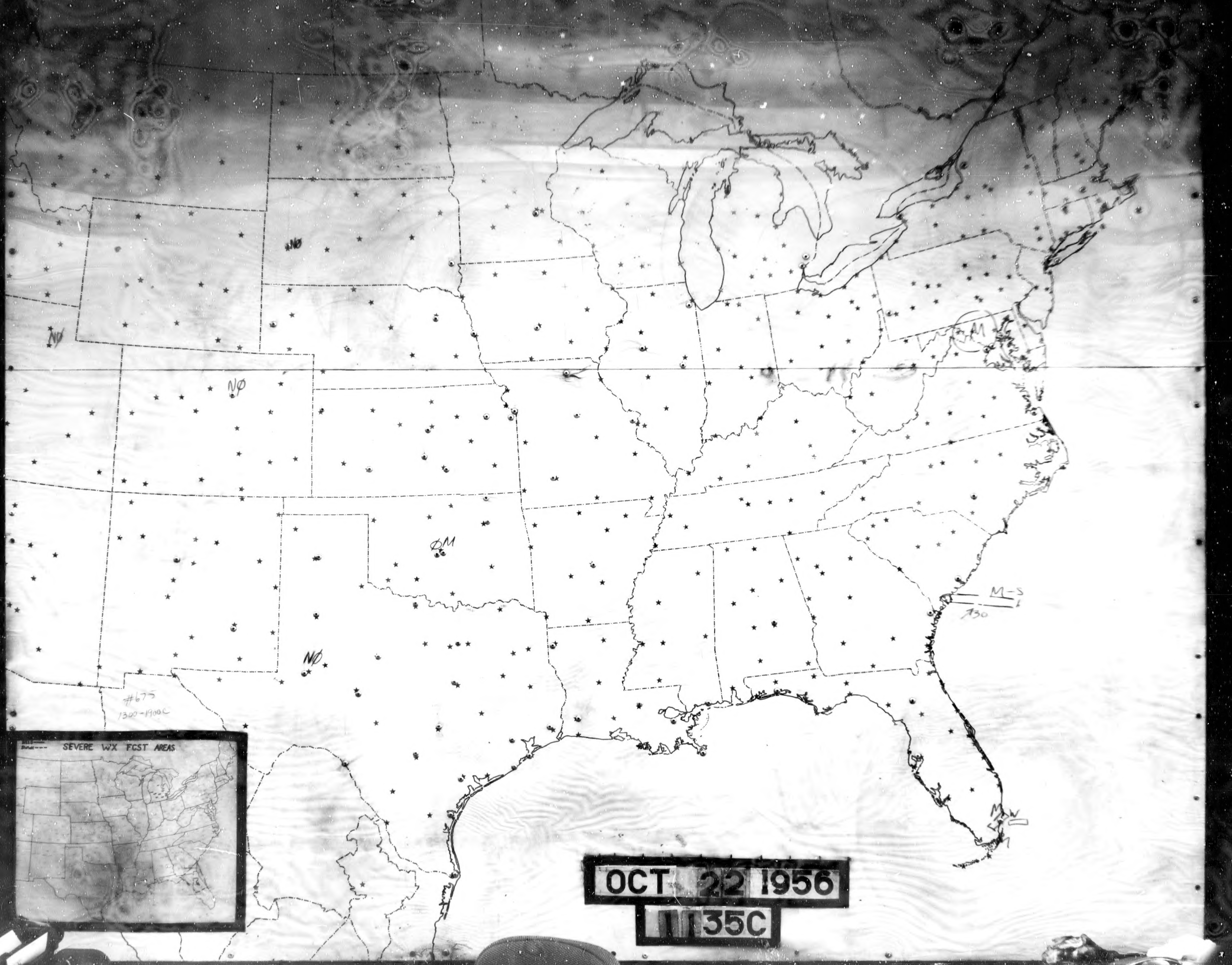
NØ
NØ
NØ
M
ØM
M-S
130
NØ
#675
1300-1900C
SEVERE WX FCST AREAS
M
W
OCT 22 1956
1135C


NØ
NØ
NØ
ØM
NØ
ØM
#675
1300-1900C
#398
1300-1900C
SEVERE WX FCST AREAS
OCT 22 1956
1235C

SEVERE WX FCST AREAS
N0
N0
N0
N0
0M
M
M
M
#675
1300-1900C
#398
1300-1900C
OCT 22 1956
1335C

NØ
NØ
NØ
ØM
NØ
M
10320
M
350
M
100
M
M
220
M
250
M
400
#675
1300-1900C
#398
1300-1900C
SEVERE WX FCST AREAS
F
OCT 22 1956
1535C

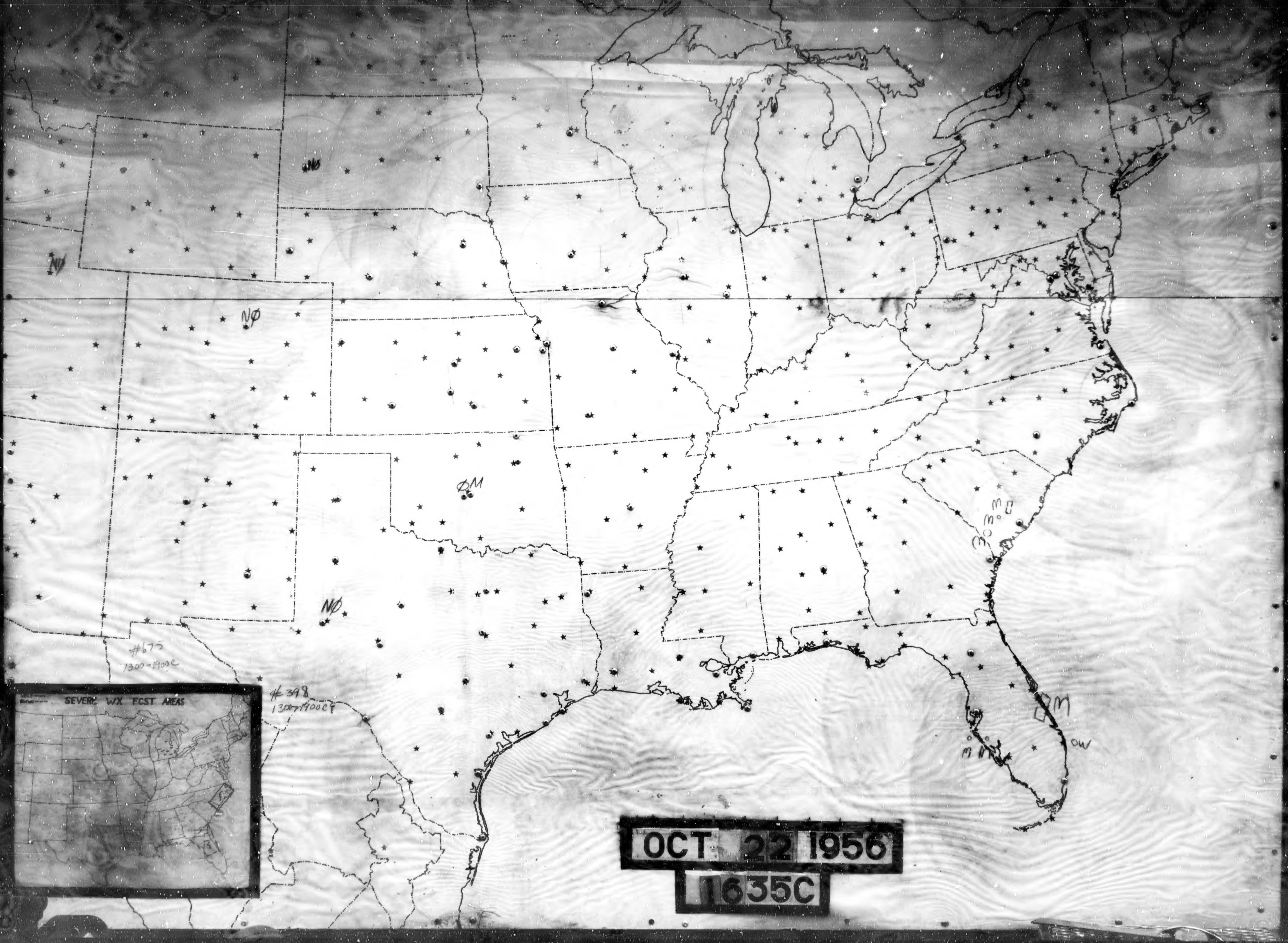
NØ
NØ
ØM
NØ
#675
1300-1900C
#398
1300-1900C
SEVERE WX FCST AREAS
M
OW

OCT 22 1956

1635C

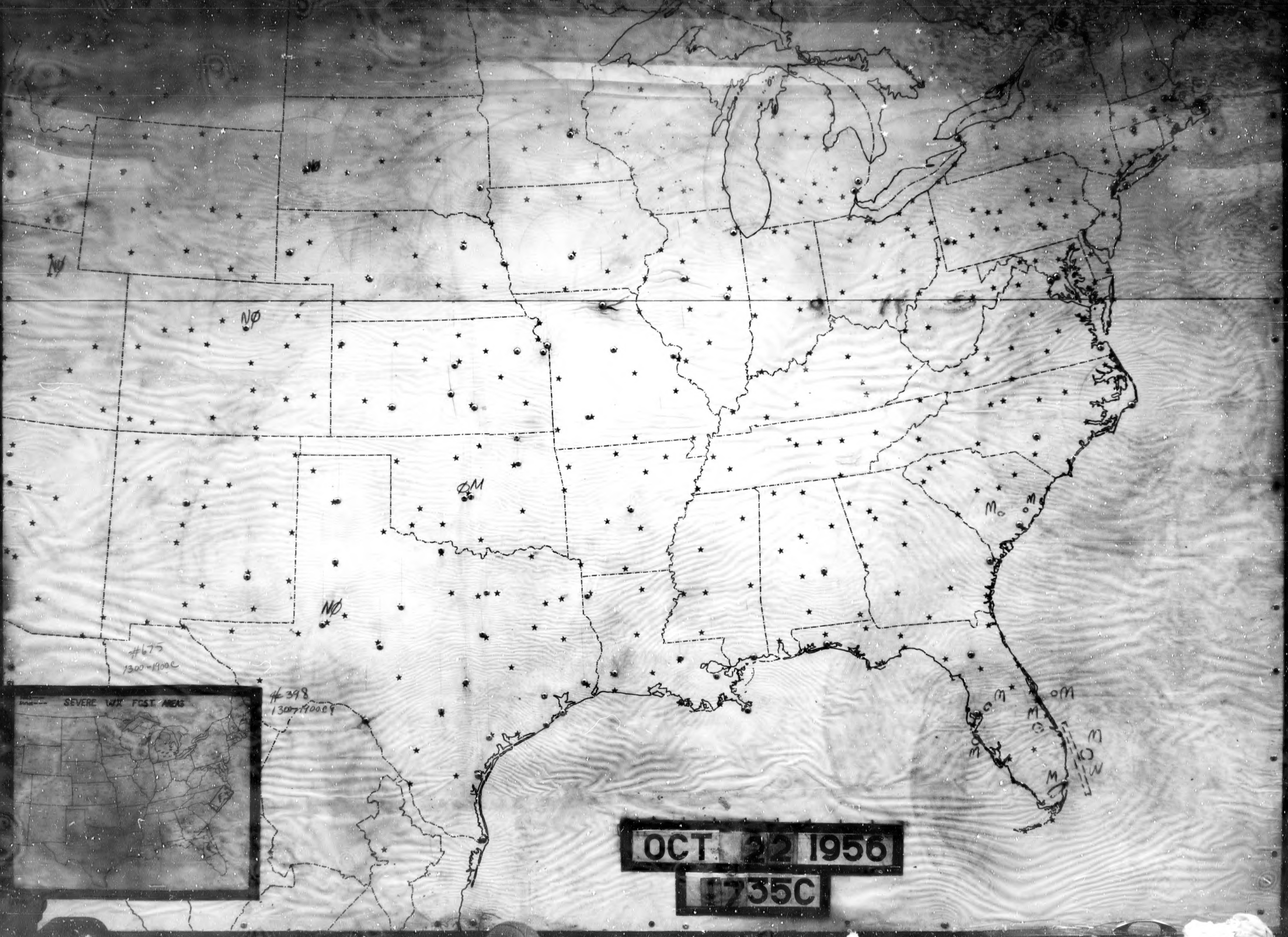

N0
N0
0M
N0
#675
1300-1900C
#398
1300-1900C
SEVERE WX FCST AREAS
M0
0M
0M
0M
M
M
0M
M
OCT 22 1956
1735C

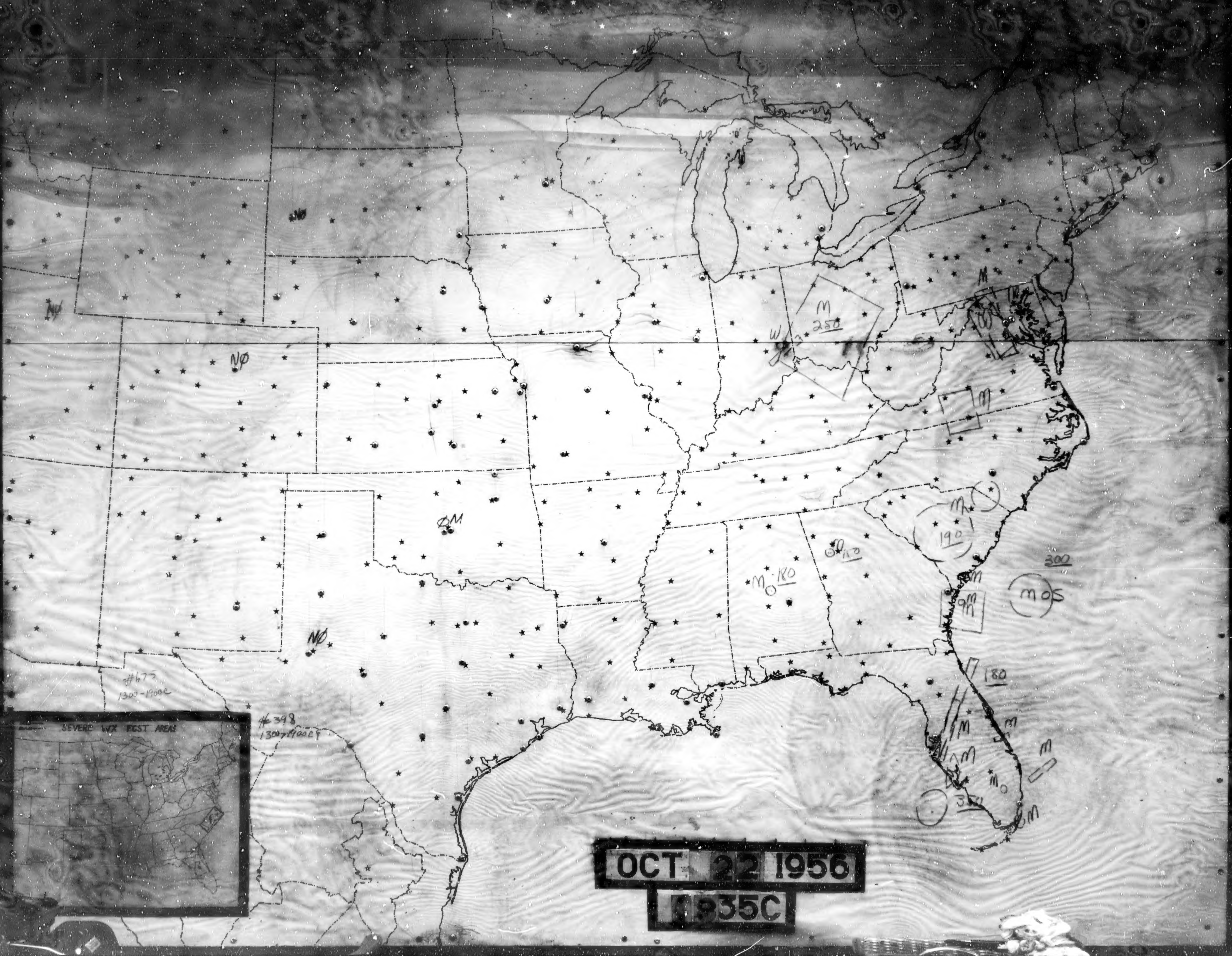
N0
N0
N0
N0
0M
M
250
W
M
M
190
0M 150
M0 180
300
M0S
M
9M
180
M
M
M
M0
M
#675
1300-1900C
#398
1300-1900C
SEVERE WX FCST AREAS

OCT 22 1956

1835C

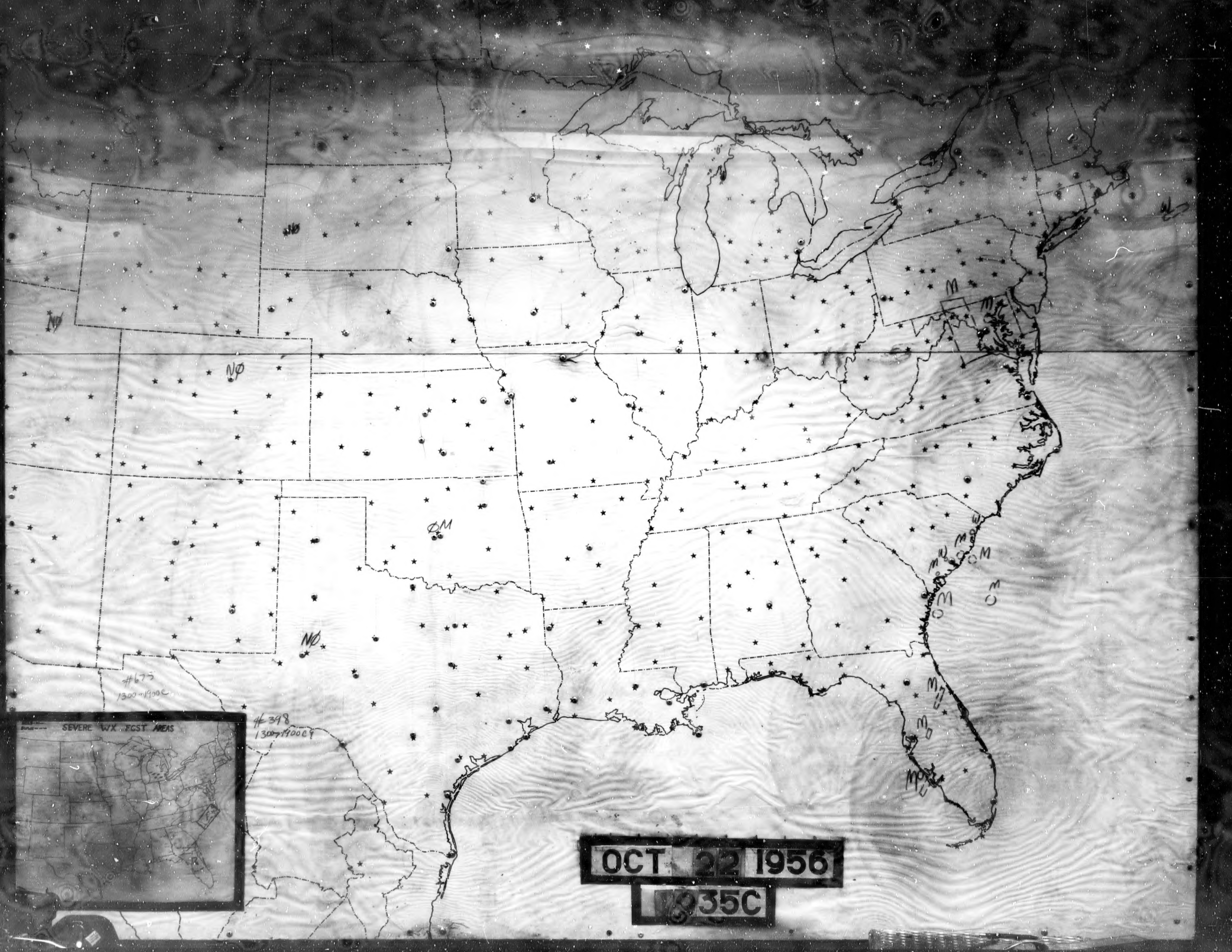
N0
N0
N0
N0
0M
M
M
M
M
M
M
M
#675
1300-1900C
#398
1300-1900C
SEVERE WX FCST AREAS
OCT 22 1956
1935C

N0
N0
N0
M
0M
N0
#675
1300-1900C
#398
1300-1900C
SEVERE WX FCST AREAS
M
M
OCT 22 1956
2035C

N0
N0
N
N0
0M
N0
#675
1300-1900C
#398
1300-1900C
SEVERE WX FCST AREAS
W
120
St
300
St
M
St
10
M
W
100
M
S
M
S
S
400
3
OCT 22 1956
2135C

SEVERE WX FCST AREAS
#675
1300-1900C
#398
1300-1900C
NØ
NØ
ØM
NØ
M-
S
M-
M
M
M
W

OCT 22 1956
2235C

200
N0
N0
N0
0M
N0
S
M
M
SEVERE WX FCST AREAS
OCT 23 1956
0735C

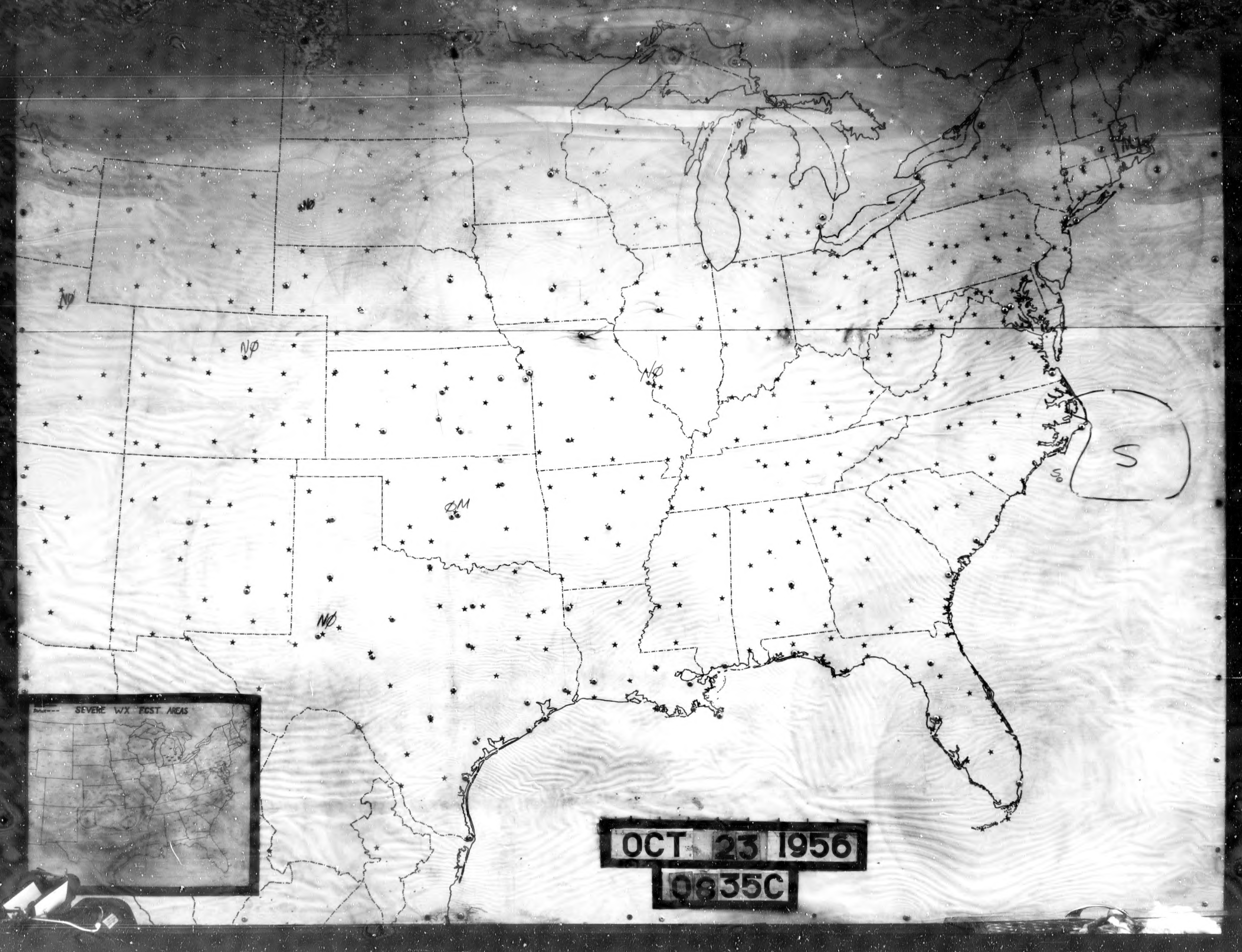
N0
M
N0
N0
N0
S
S0
0M
N0
SEVERE WX FCST AREAS

OCT 23 1956

0835C

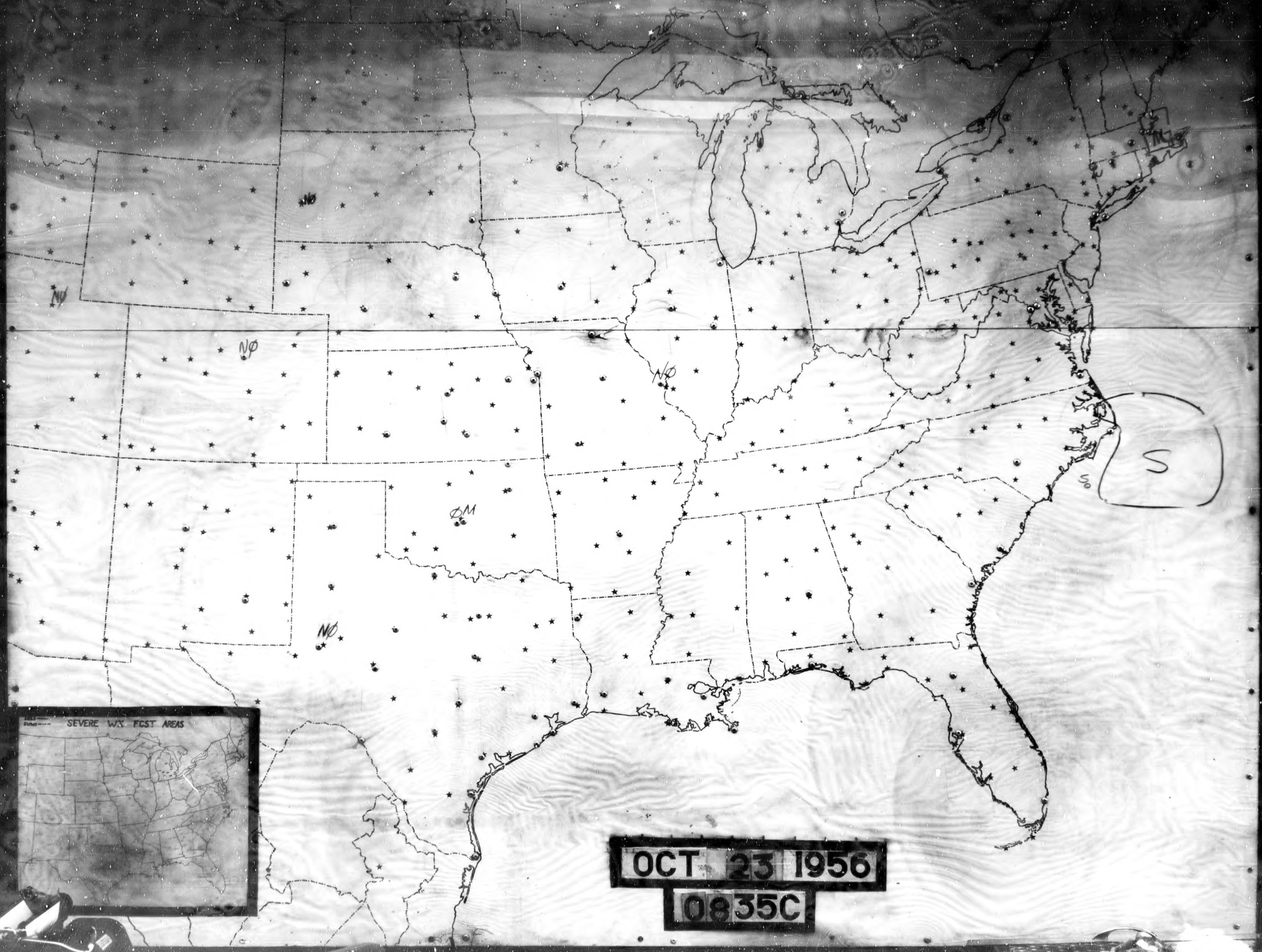
N0
N0
N0
N0
N0
0M
S
So
SEVERE WX. FCST AREAS
OCT 23 1956
0835C

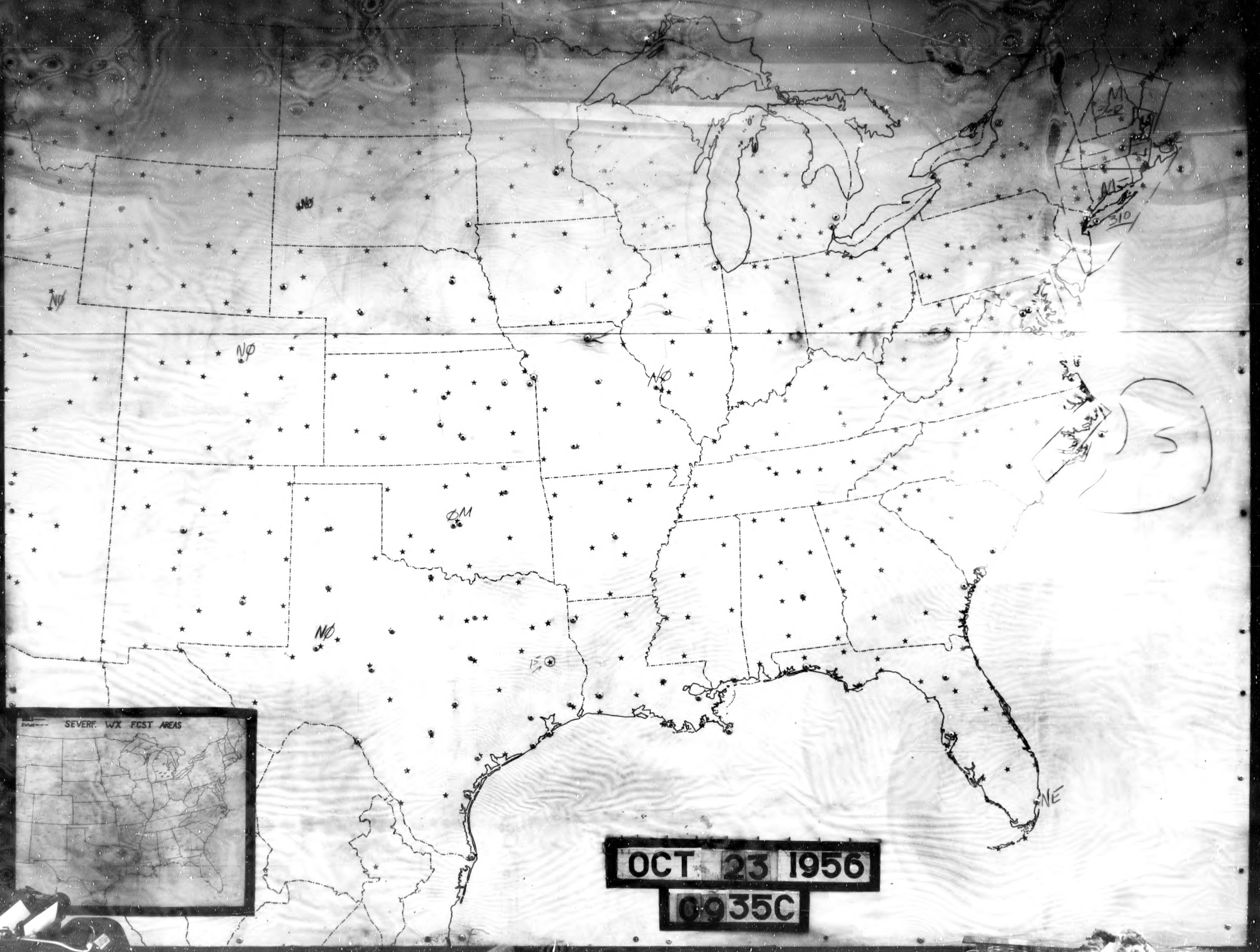
N0
N0
N0
N0
0M
N0
S
NE
360
310
SEVERE WX FCST AREAS

OCT 23 1956

0935C

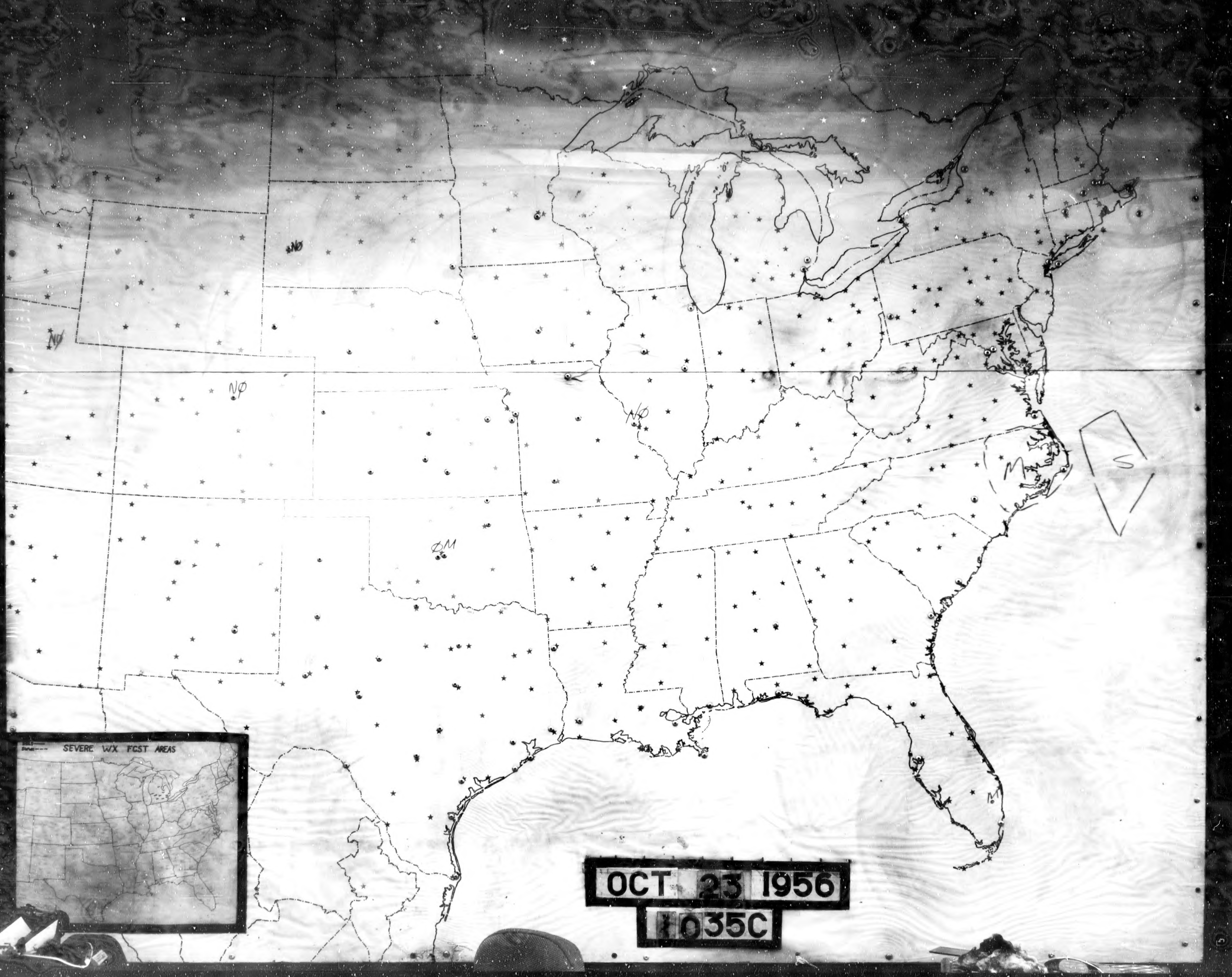
N0
N0
N0
N0
0M
M
S
SEVERE WX FCST AREAS
OCT 23 1956
1035C

SEVERE WX FCST AREAS
NO
NØ
NØ
NØ
ØM
M-
S

OCT 23 1956

1135C

SEVERE WX FCST AREAS
N0
N0
N0
N0
0M
M
M
M
M
OCT 23 1956
1235C

SEVERE WX FCST AREAS
NO
N0
N0
N0
N0
0M
OCT 23 1956
1335C

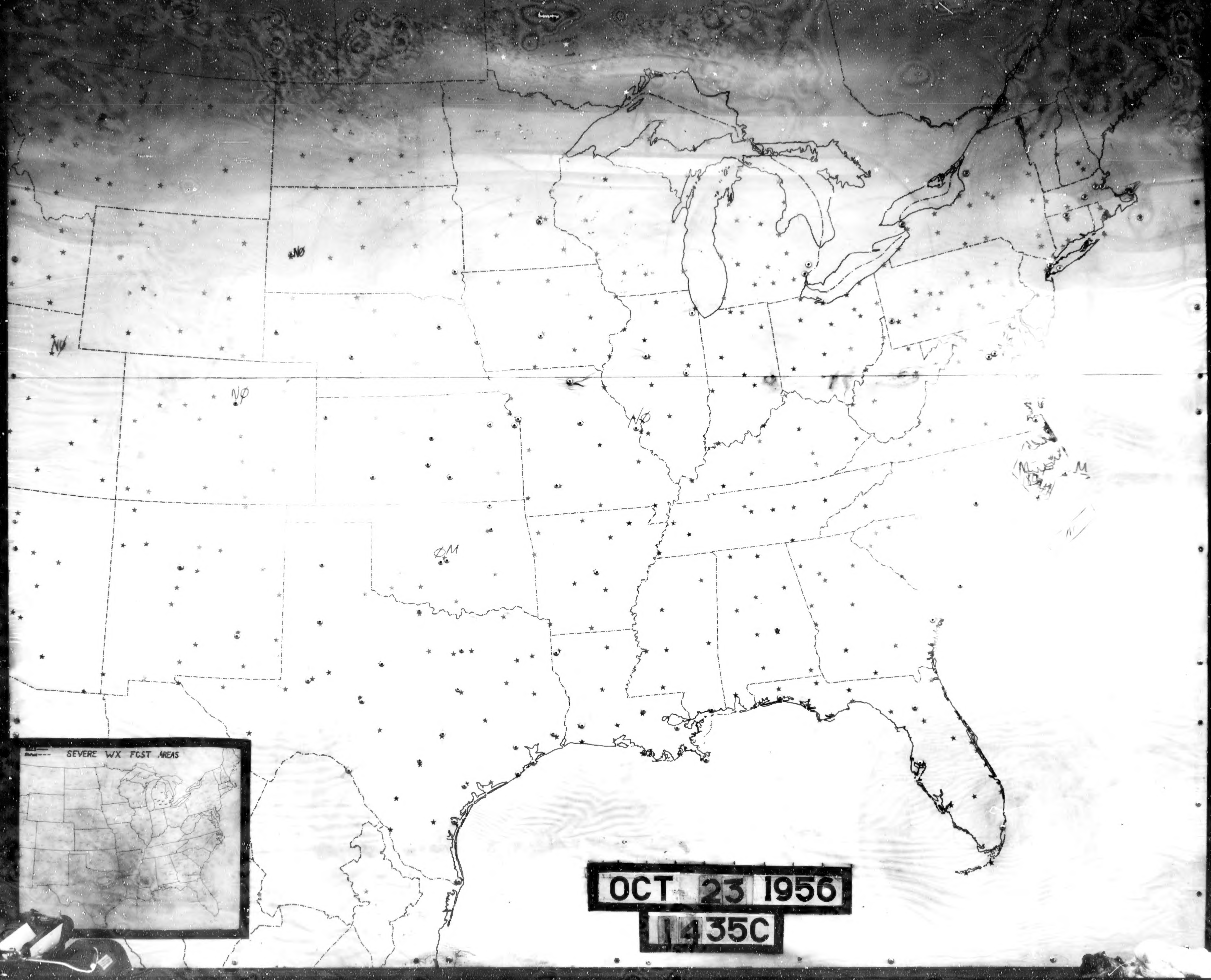
N0
N0
N0
N0
0M
M
SEVERE WX FCST AREAS
OCT 23 1956
1435C


SEVERE WX FCST AREAS
NØ
NØ
NØ
NØ
ØM
160
S
S

OCT 23 1956

1535C

SEVERE WX FCST AREAS
NØ
NØ
NØ
NØ
ØM
M
M
S
M
M
OCT 23 1956
1635C

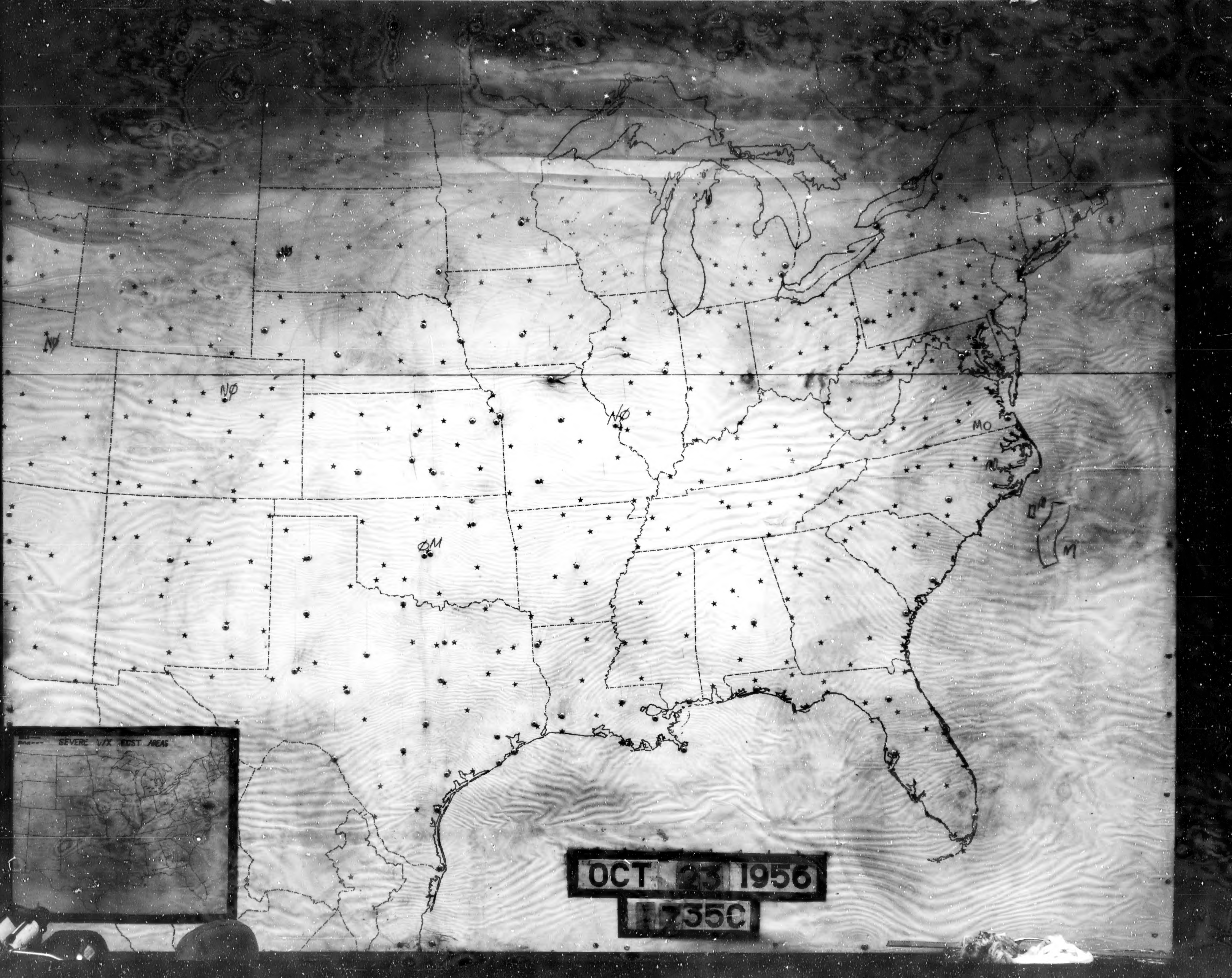
N0
N0
N0
N0
0M
MO
M
M
M
SEVERE WX FCST AREAS
OCT 23 1956
1735C

NØ
NØ
NØ
NØ
ØM
Sto
om
m
m
M
M
SEVERE WX FCST AREAS
OCT 23 1956
1835C

NØ
NØ
NØ
ØM
W
W
M+
ØM
SEVERE WX FCST AREAS
OCT 23 1956
1835C

N0
N0
N0
0M
SEVERE WX FCST AREAS
OCT 23 1956
2035C

N0
N0
N0
0M
OM
OM
SEVERE WX FCST AREAS
OCT 23 1956
2135C

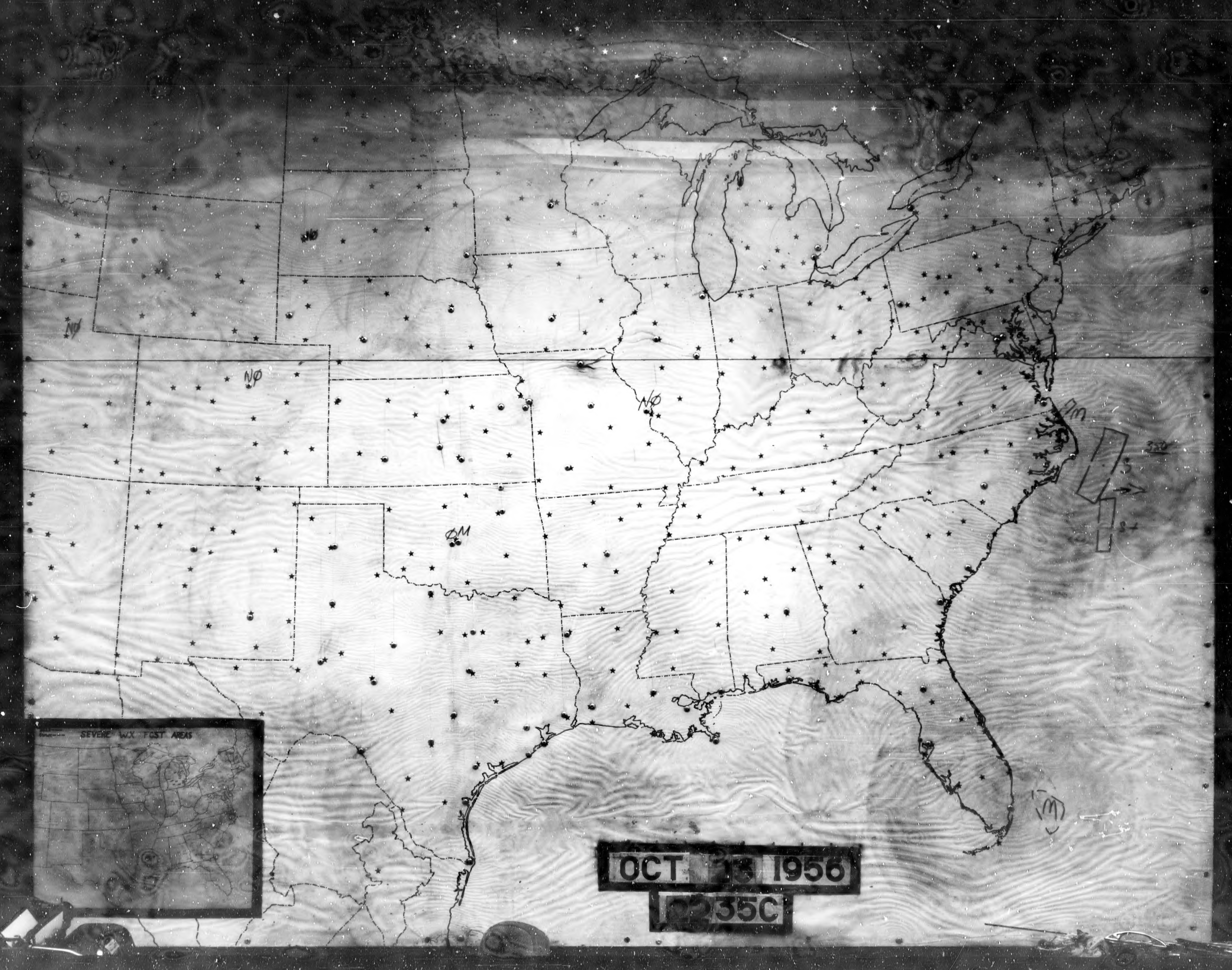
N0
N0
N0
0M
M
350
S
S+
(M)
SEVERE WX FCST AREAS
OCT 23 1956
0235C

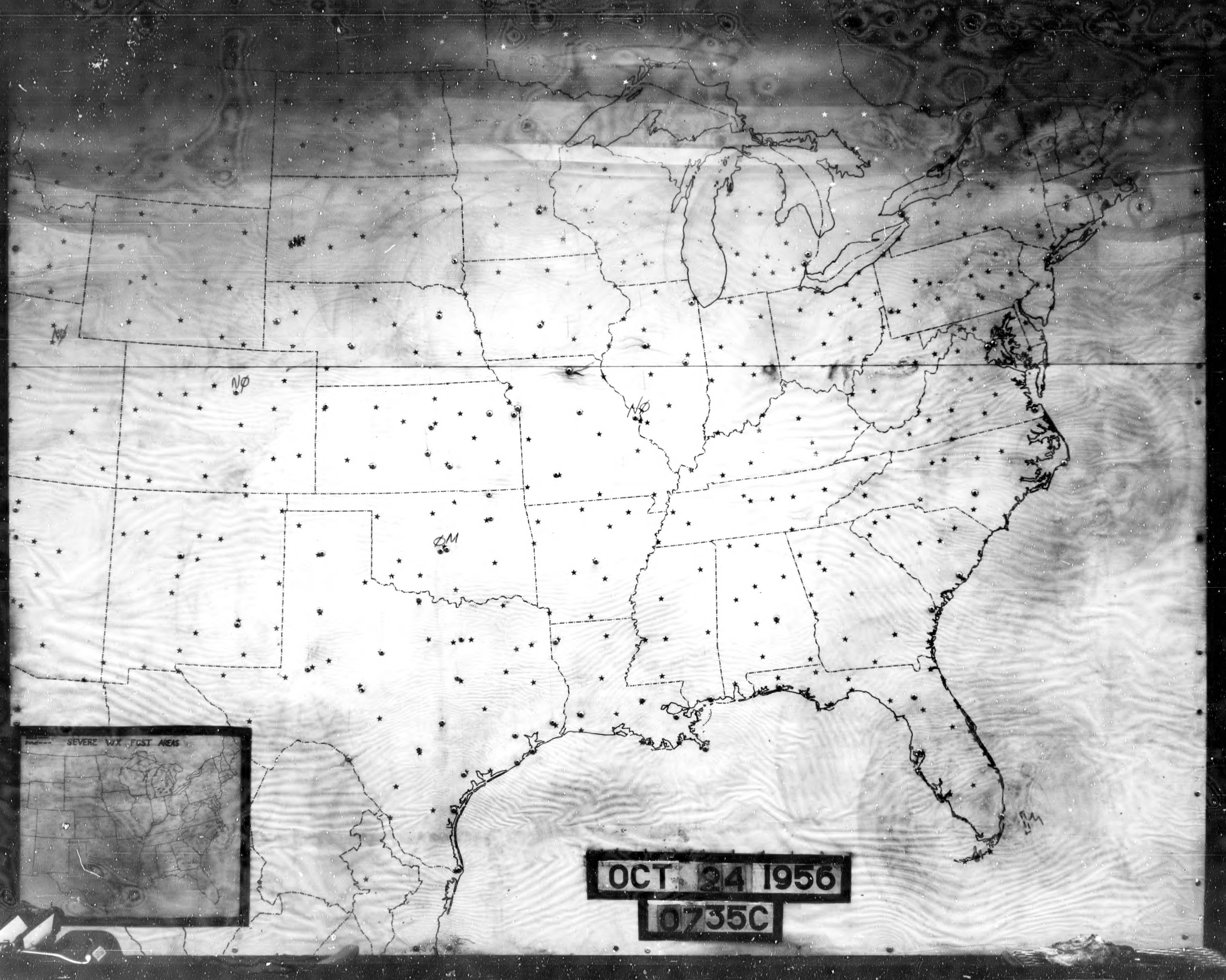
M0
N0
N0
0M
IM
SEVERE WX FCST AREAS

OCT 24 1956

0735C

SEVERE WX FCST AREAS
N0
N0
N0
N0
0M
M
210
M

OCT 24 1956

0835C

N0
N0
N0
N0
W
0M
SEVERE WX FCST AREAS
OCT 24 1956
0935C

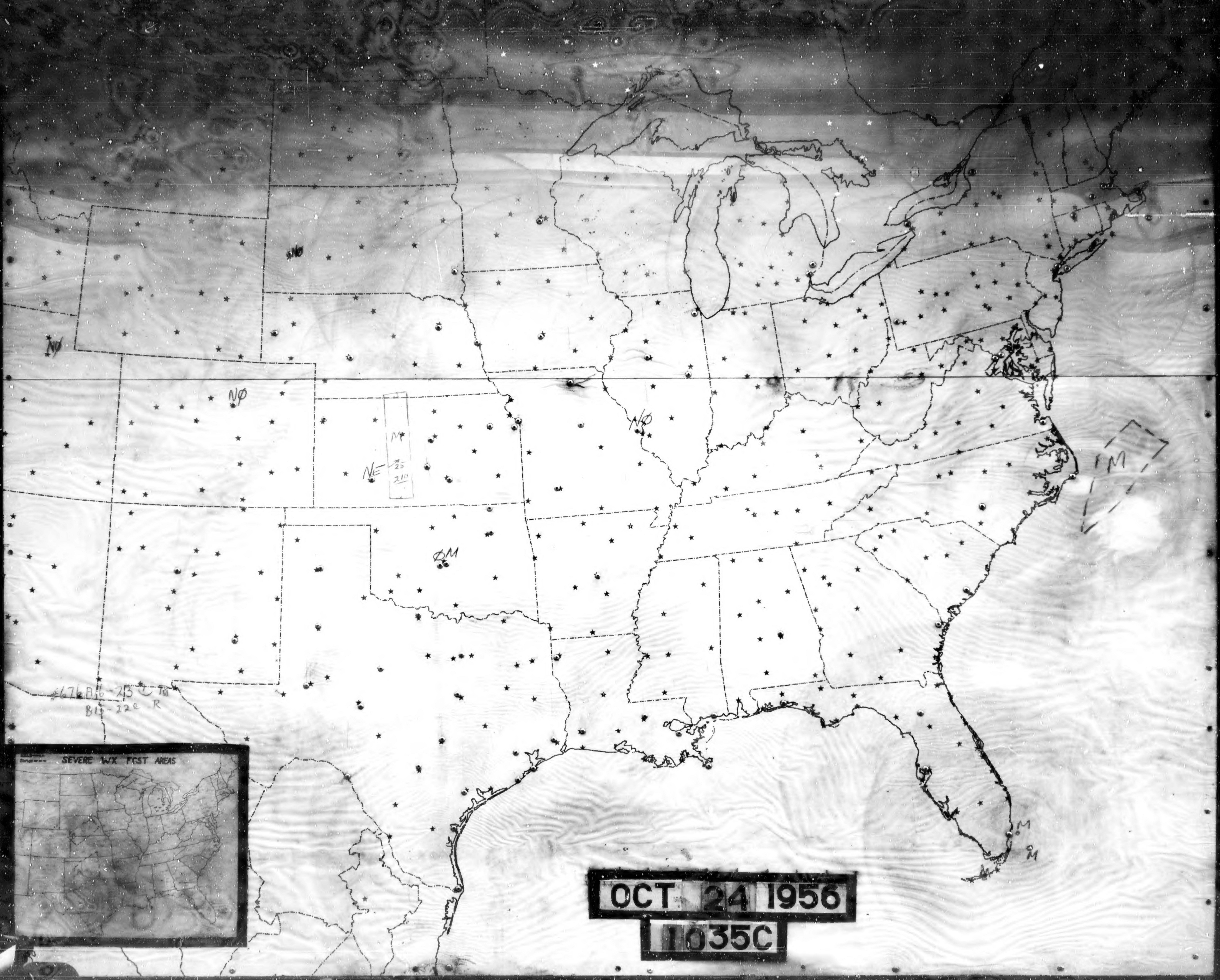
NØ
NØ
NØ
NØ
M
NE
25
210
ØM
M
#676 A16-23 C Ra
B15-22c R
SEVERE WX FCST AREAS
M
M
OCT 24 1956
1035C

SEVERE WX FCST AREAS
NØ
NØ
NØ
NØ
ØM
NM
300
#676 B6-23C R
B13-22C R
OCT 24 1956
1235C

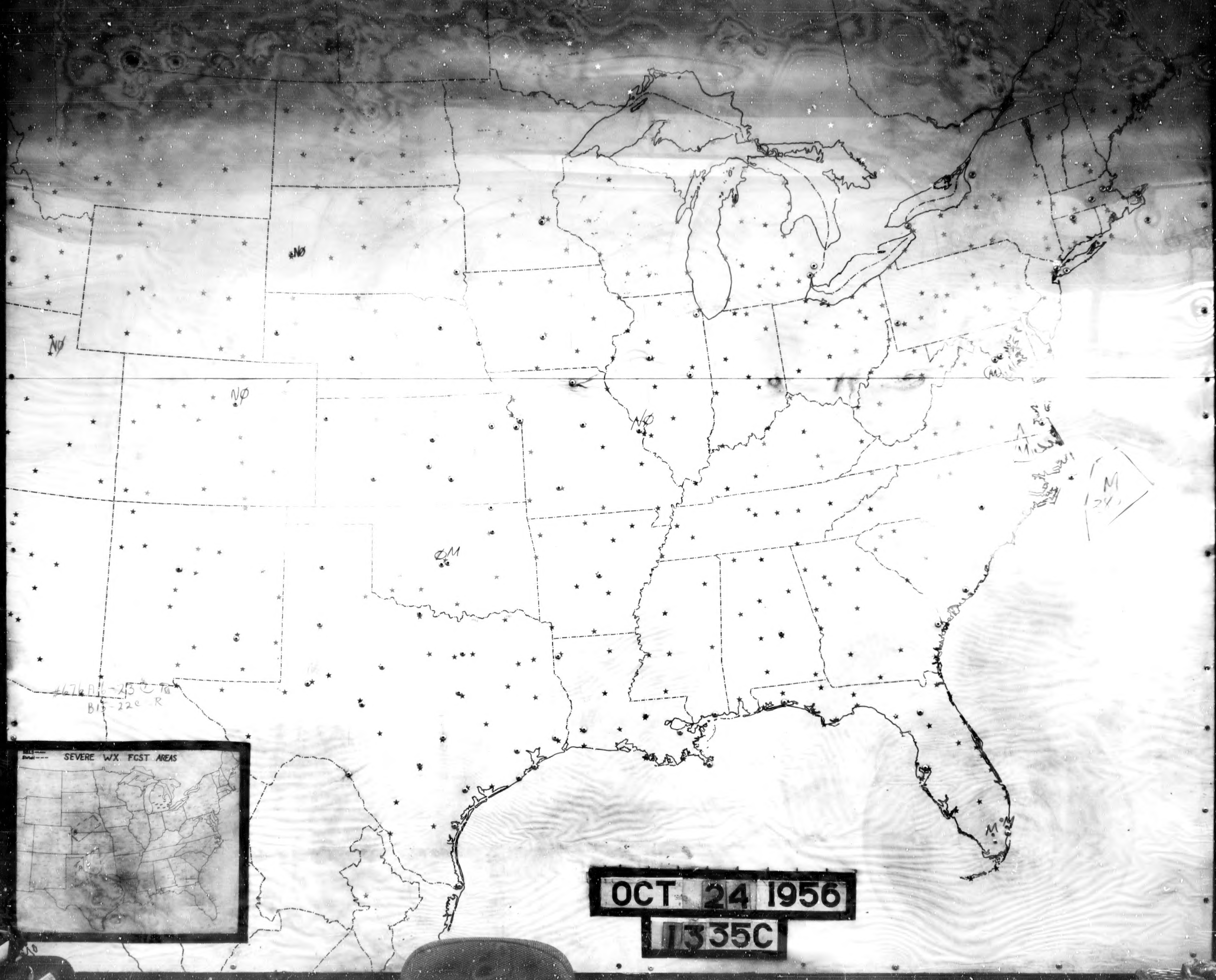
N0
N0
N0
N0
0M
M
M
2X
M
#676 A 6-23 ⓒ Ta
B15-22c R
SEVERE WX FCST AREAS
OCT 24 1956
1335C



NØ
NØ
NØ
NØ
ØM
M
290
M
#676 A16-23 ⓒ TA
B15-22C R
SEVERE WX FCST AREAS
OCT 24 1956
1435C

NØ
W
NØ
NE
M
M
120
20
M
ØM
NØ
NØ
W
W
W
4676 A6 - 23 c Rn
B15 - 22c R
SEVERE WX FCST AREAS
OCT 24 1956
1535C

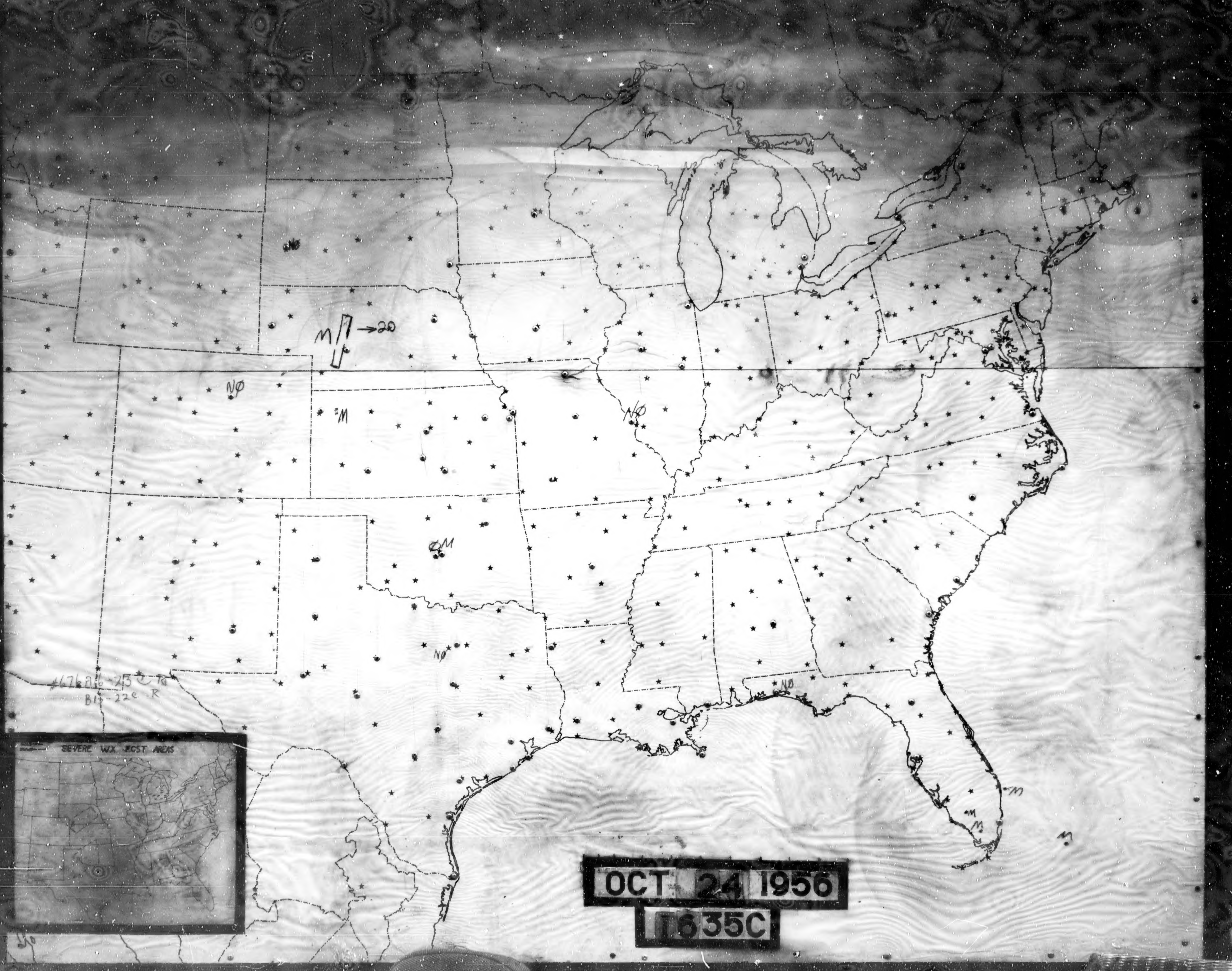
M
→20
NO
M
NO
OM
NO
NO
#676 a16-23 c R
B15-22c R
SEVERE WX. FCST AREAS
M
M
M
M

OCT 24 1956

1635C

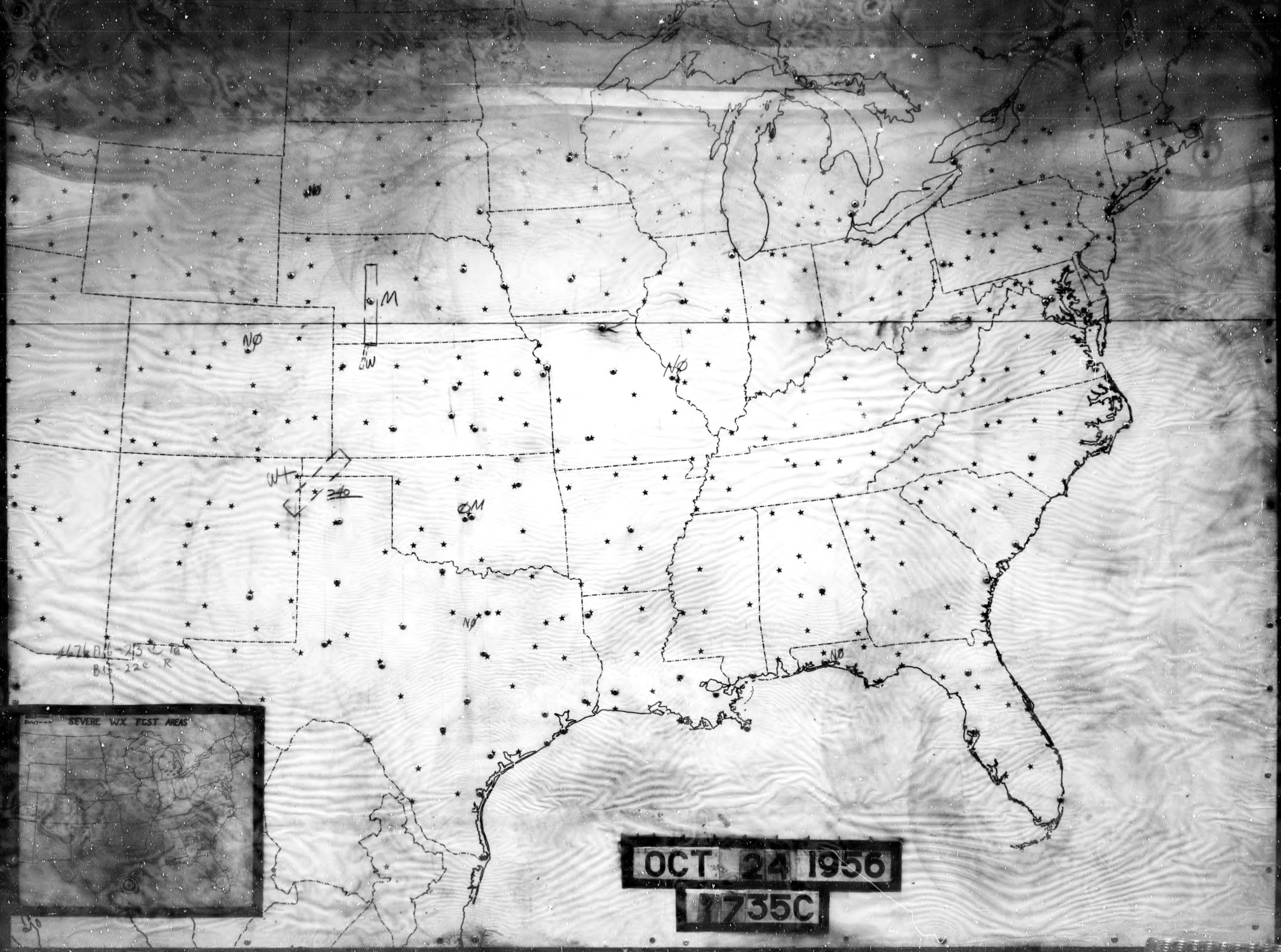
N0
M
0W
N0
N0
WT
240
0M
N0
N0
#676 B16-23 c 78
B15-22c R
SEVERE WX FCST AREAS
OCT 24 1956
1735C

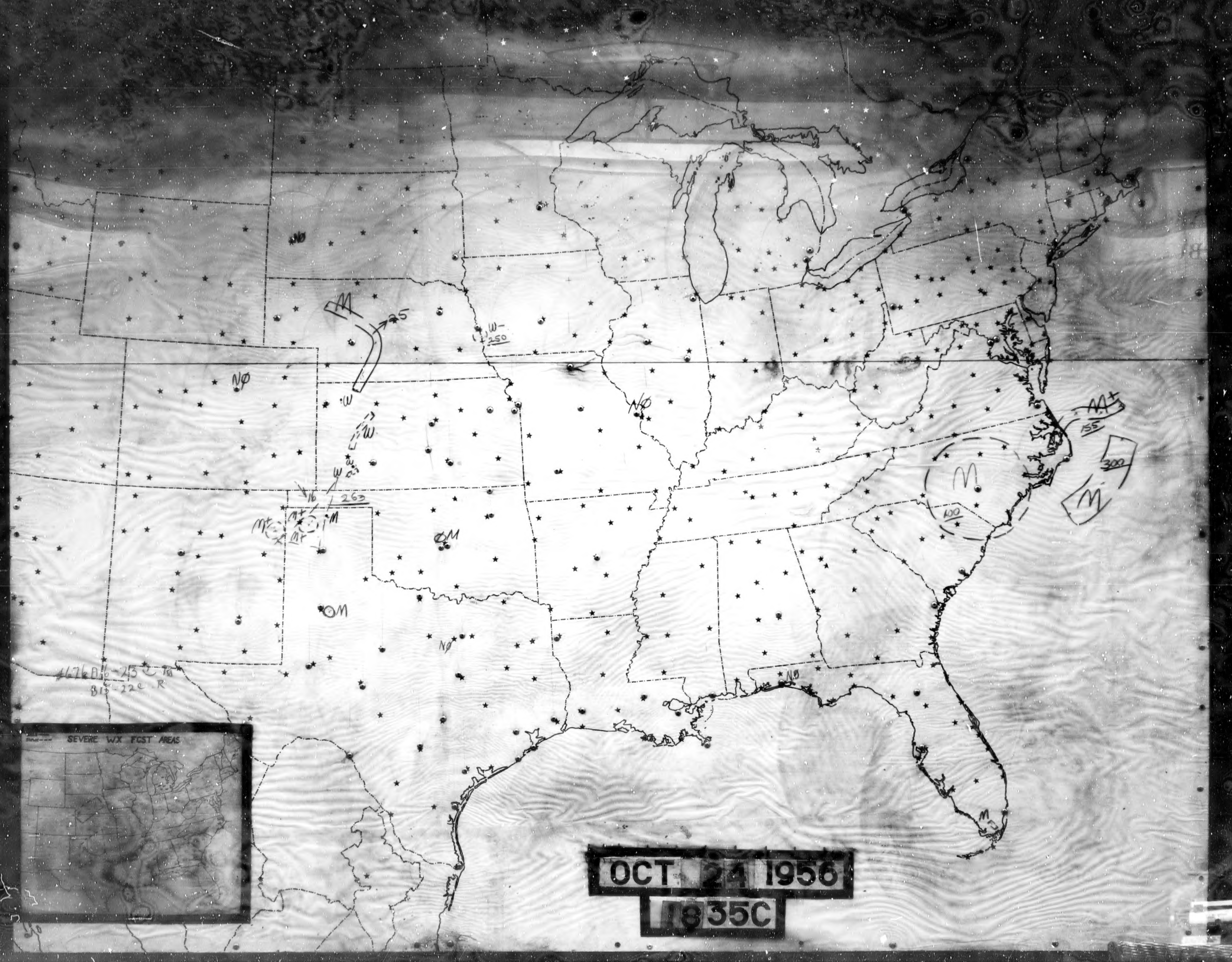
M
25
W-
250
N0
W
W
16
263
M+
M+
M
0M
0M
N0
N0
M+
155
300
M
M
100
M
#676 B½-23 © 18
B13-22c R
SEVERE WX FCST AREAS
OCT 24 1956
1835C

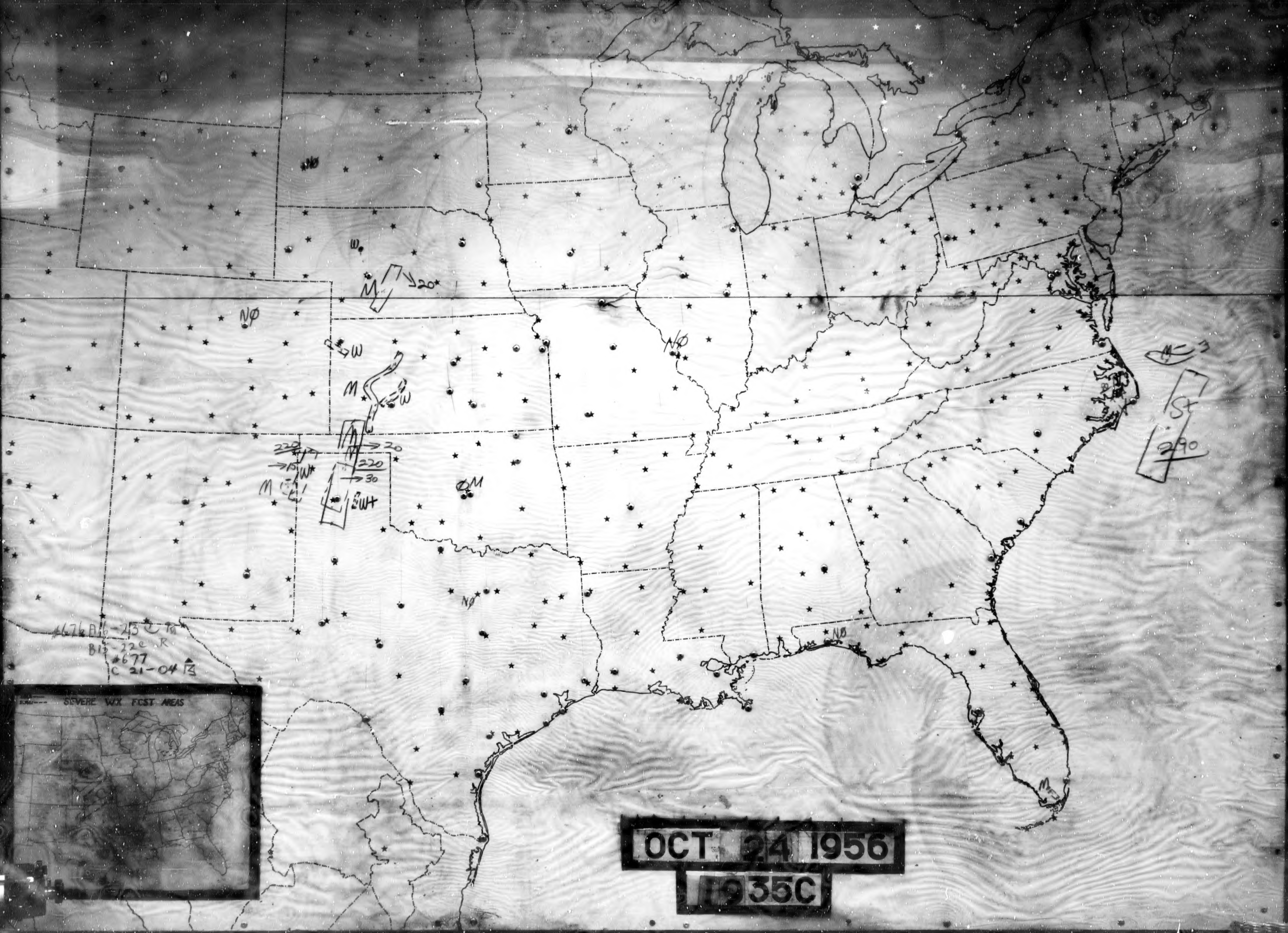
SEVERE WX FCST AREAS
#676 A16-23 C R
B15-22C R
#677
C 21-04 R
NØ
NØ
NØ
NØ
ØM
M
W
M
→20
→30
220
220
SWT
M 3
St
290

OCT 24 1956

1935C

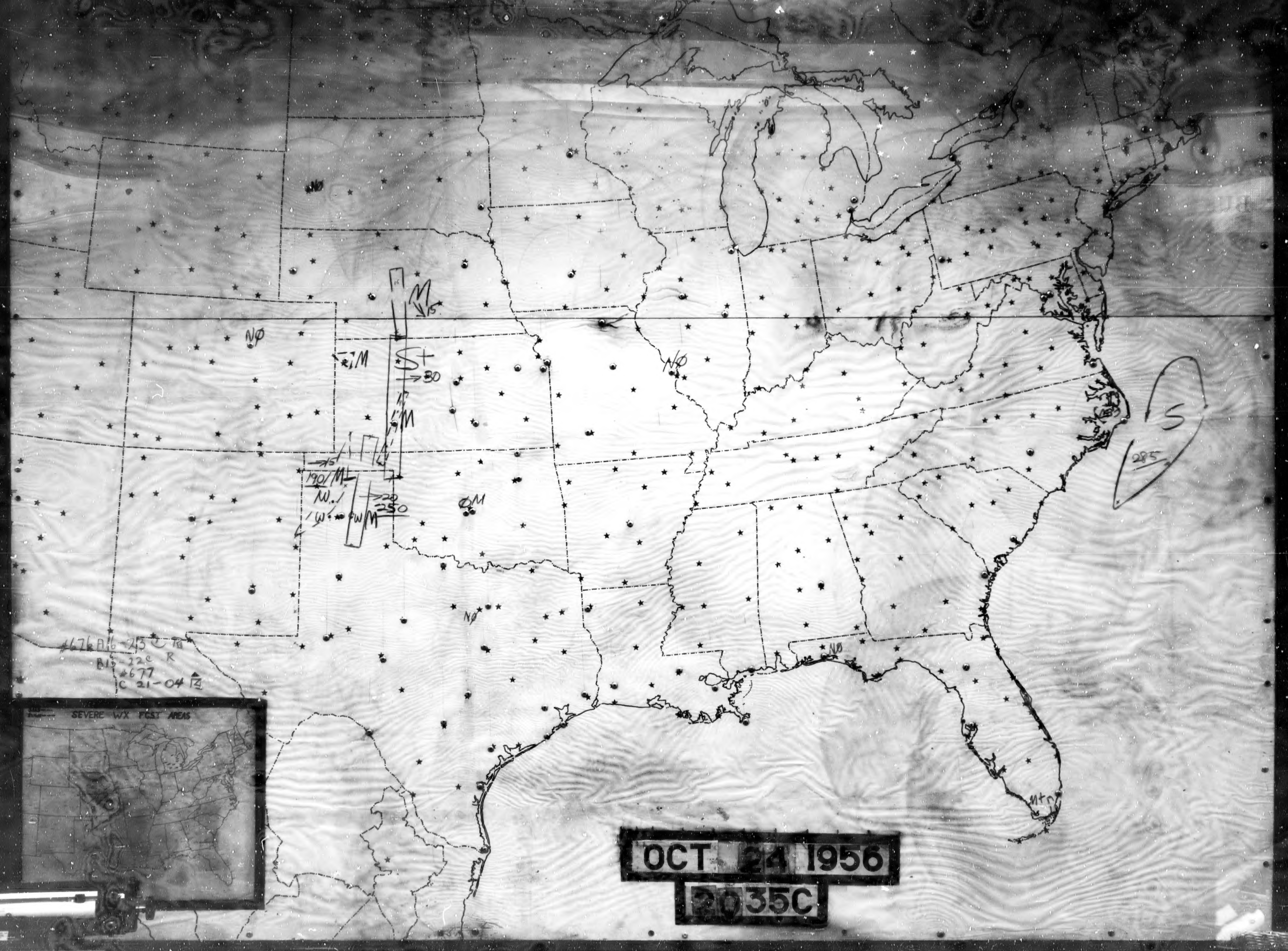

NØ
NØ
NØ
NØ
NØ
M
15
St
30
M
M
15
190/M
W
W
FWM
20
250
ØM
S
285
Mtn
#676 A 16-23 C R
B 15-22 C R
#677
C 21-04 R
SEVERE WX FCST AREAS
OCT 24 1956
2035C

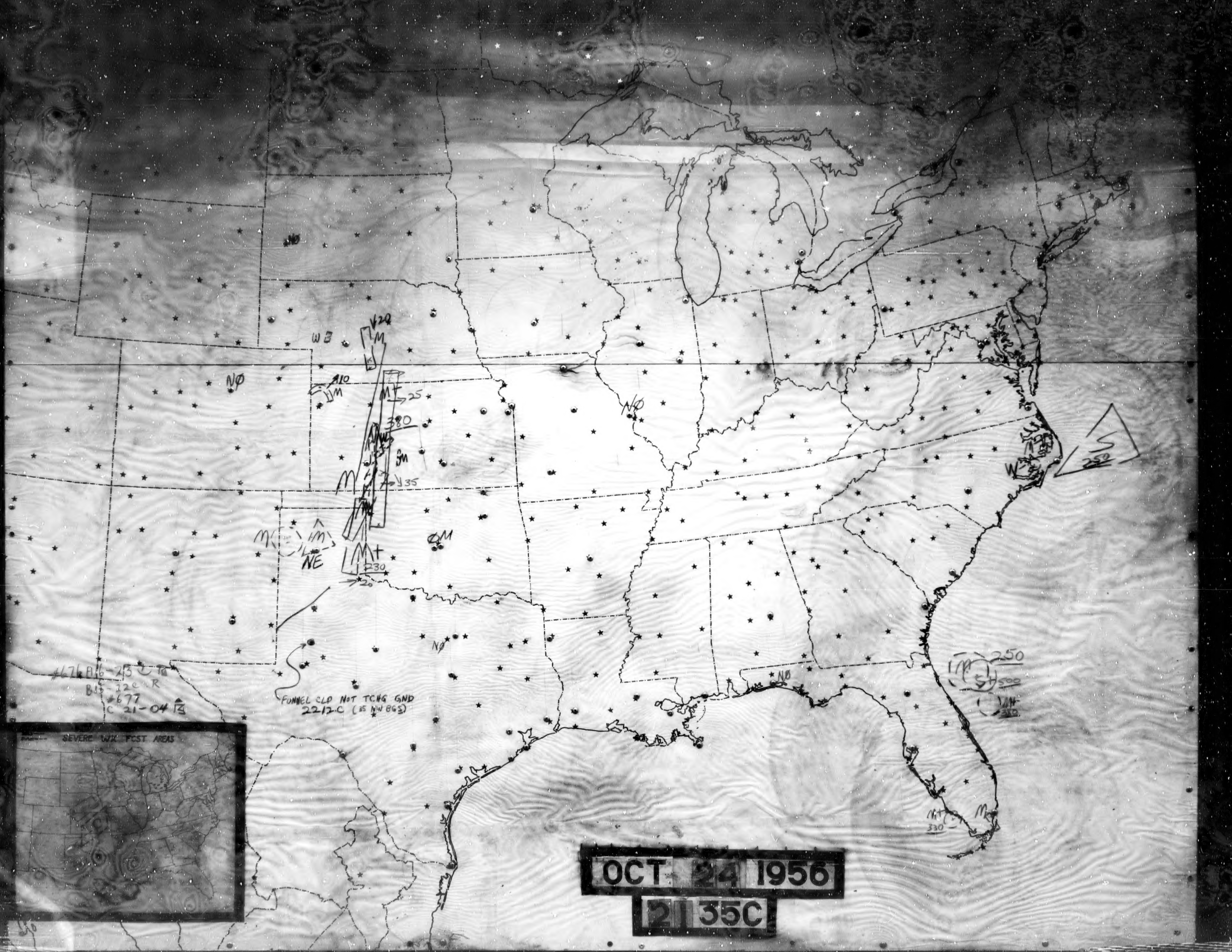
#676 B16-23C
B15-22C R
#677
C 21-04
FUNNEL CLD NOT TCHG GND
2212C (35 NW BGS)
SEVERE WX FCST AREAS
NE
230
380
25
35
20
250
500
330
N0
WE
OCT 24 1956
2135C

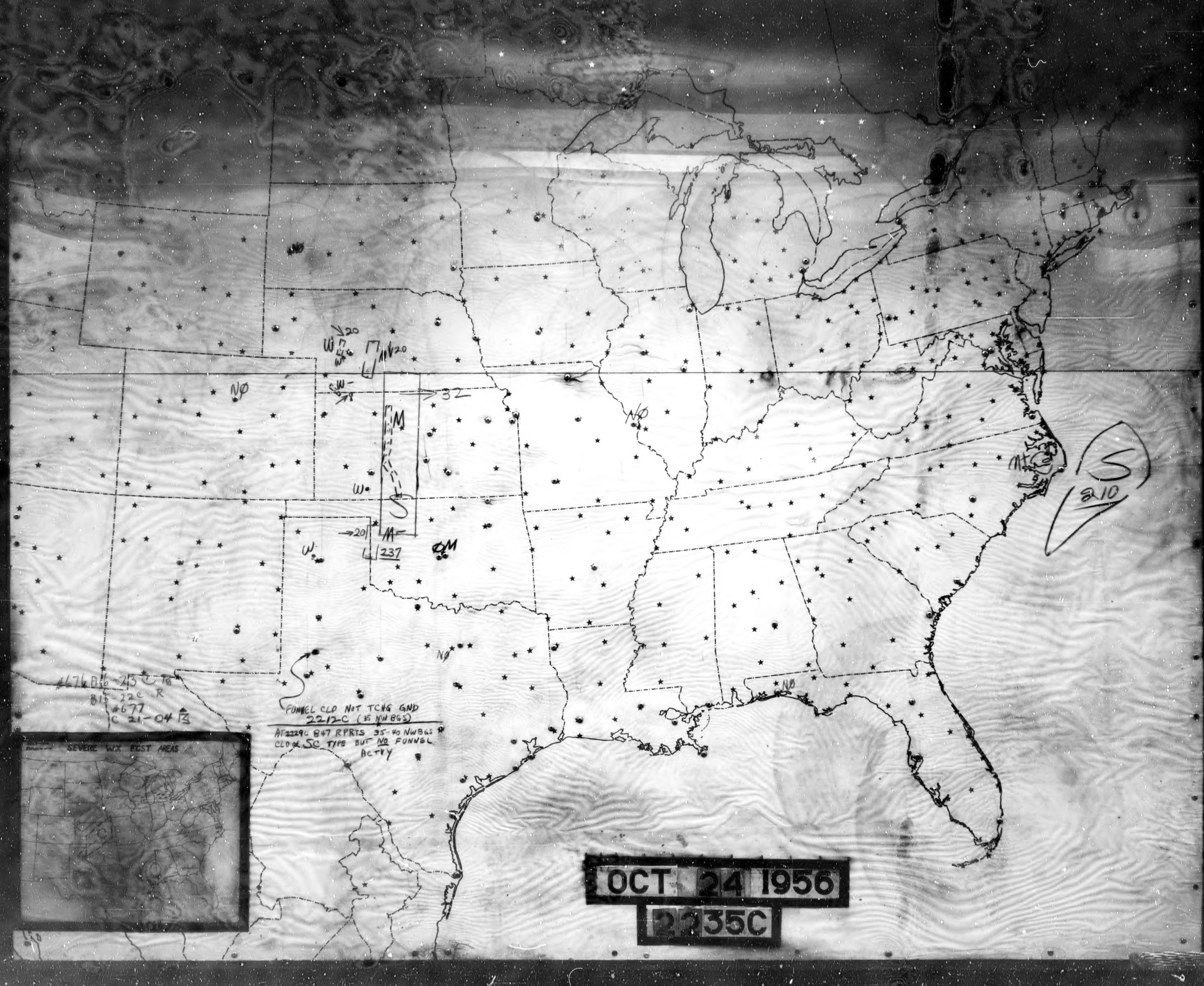
W 17
20
W 20
→32
M
S
→20
237
M
ØM
W
W
NØ
NØ
NØ
NØ
M
S
810
#676 B16-23 C
B13-22C R
#677
C 21-04
FUNNEL CLD NOT TCHG GND
2212-C (35 NW BGS)
AT2229C B47 RPRTS 35-40 NWBGS
CLD of SC TYPE BUT NO FUNNEL
ACTVY
SEVERE WX FCST AREAS
OCT 24 1956
2235C

OCT 24 1956
2335C
#677
C 21-04
SEVERE WX FCST AREAS
N0
N0
NE
0M
NE
M
N0
N0
W-M
W-M+
M+
20
W-
20
W+
S
180

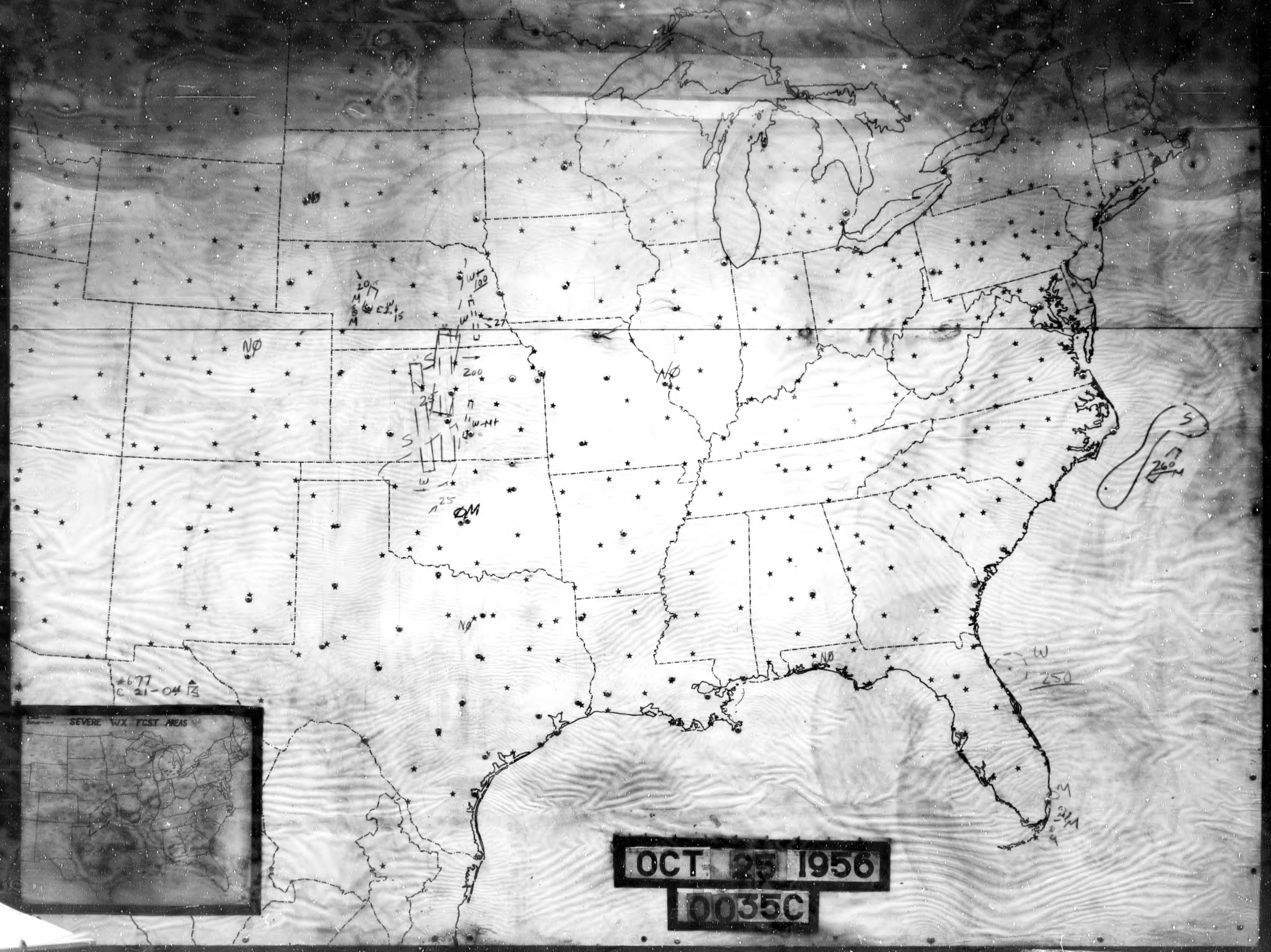
NØ
20 15
M
M
E
15
W+
100
W
27
W
S
200
25
W-M+
S
W
25
ØM
NØ
NØ
NØ
NØ
S
260
W
250
M
M
#677
C 21-04 13
SEVERE WX FCST AREAS
OCT 25 1956
0035C

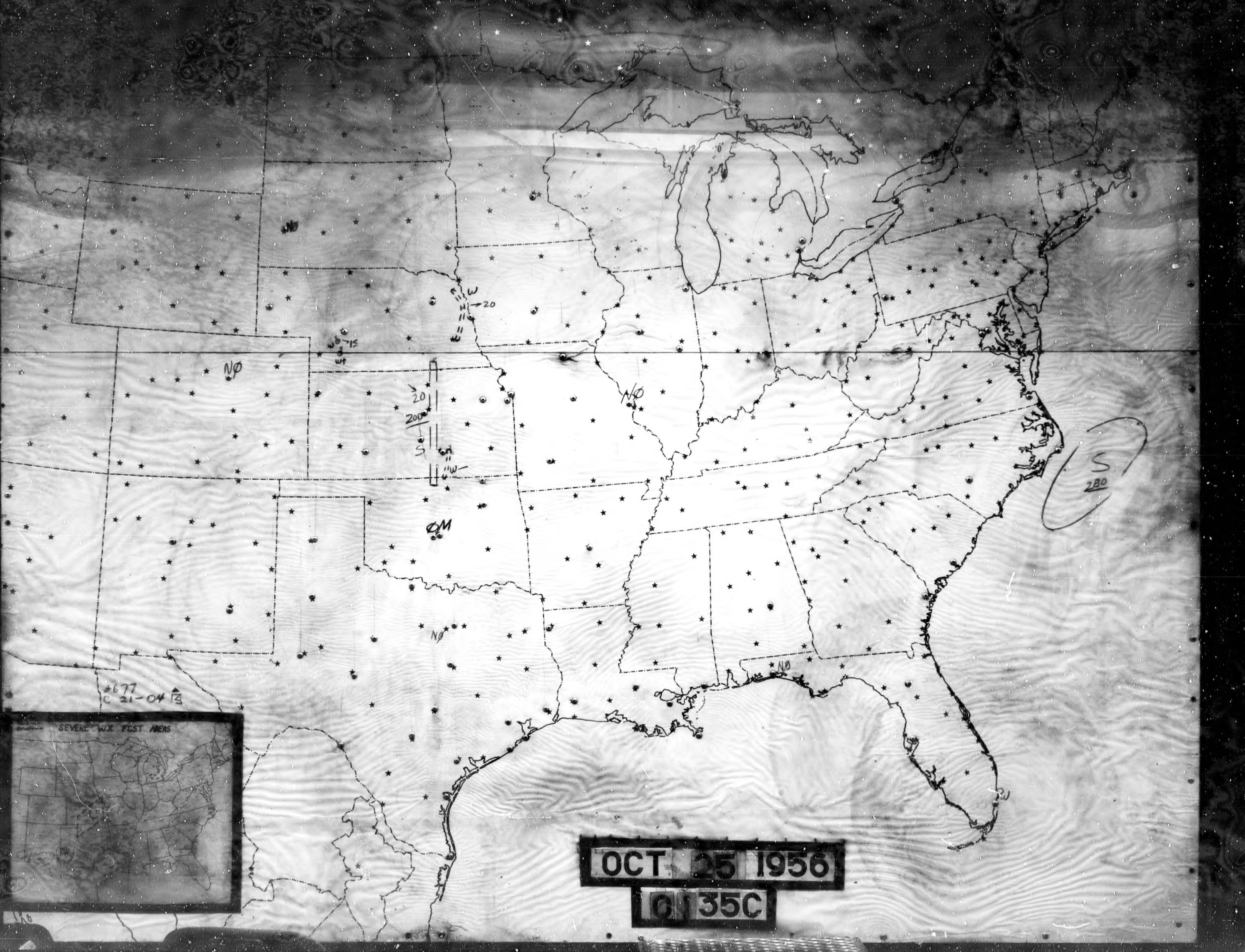
N0
W
→20
W
W
→15
Wt
N0
N0
20
200
S
W
S
280
0M
N0
N0
#677
C 21-04 B
SEVERE WX FCST AREAS
OCT 25 1956
0135C

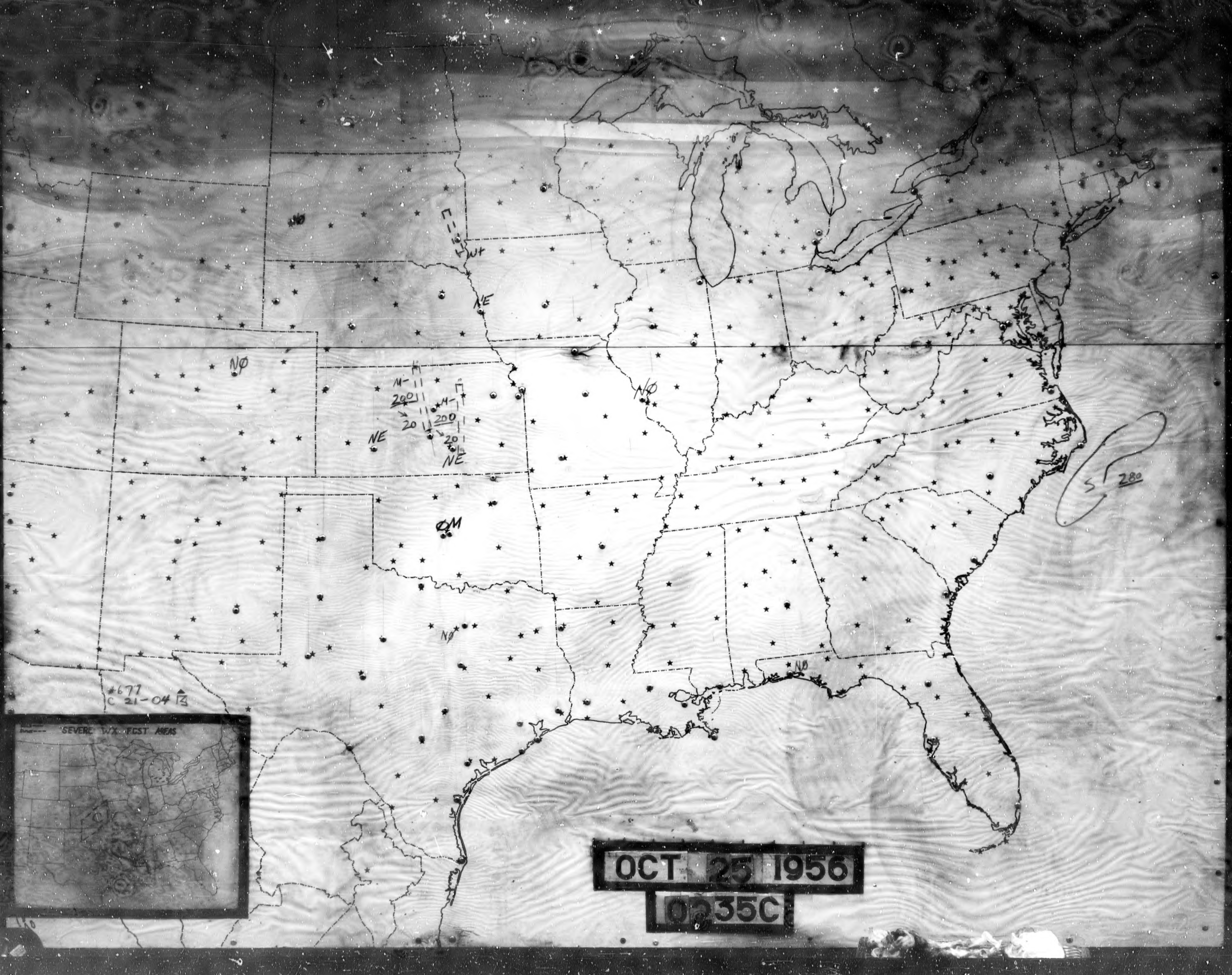
N0
NE
WT
N0
M-
200
20
M-
200
20
NE
NE
N0
0M
N0
N0
S
280
SEVERE WX FCST AREAS

#677
C 21-04

OCT 25 1956
0235C

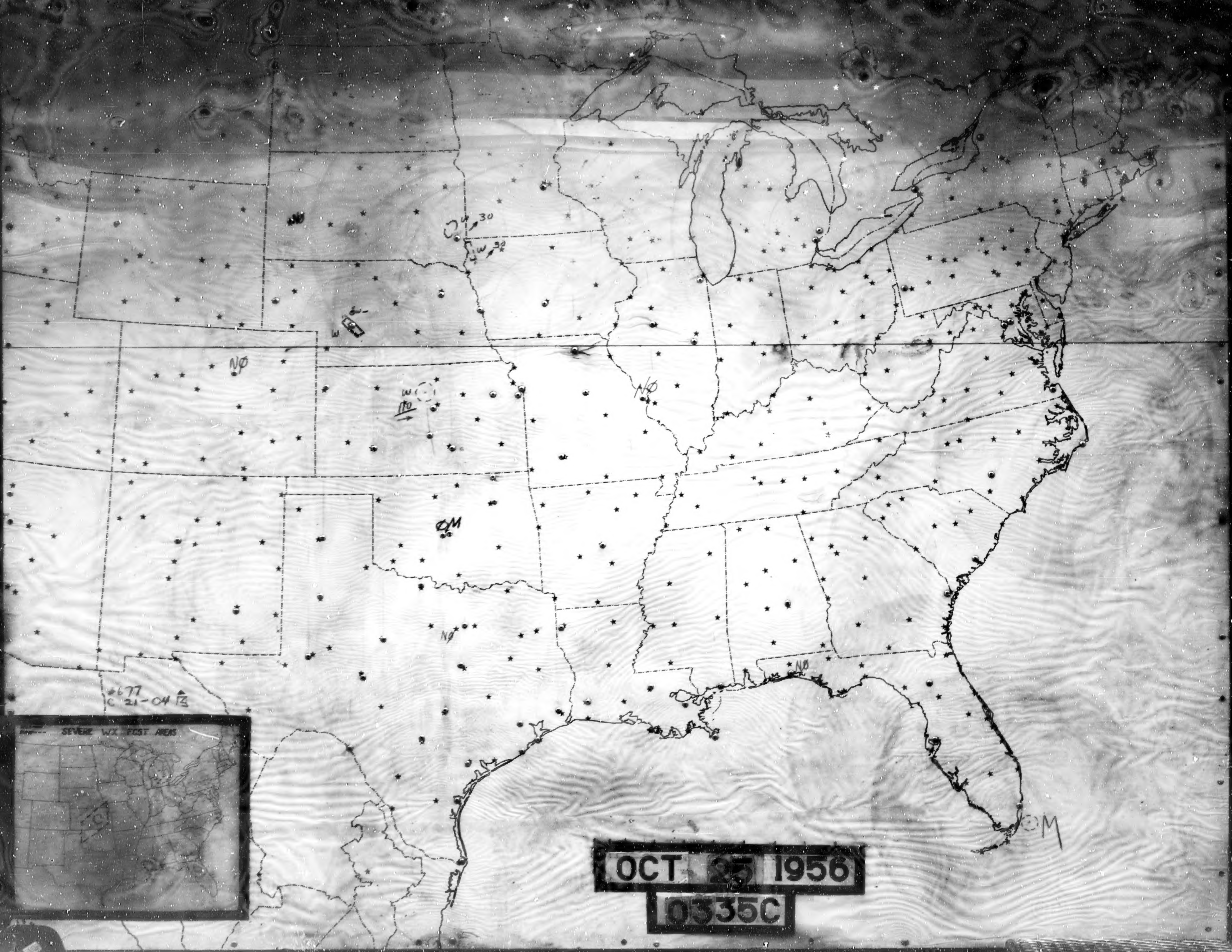

W 30
W 30
W
N0
W
110
0M
N0
N0
N0
M
#677
C 21-04 13
SEVERE WX FCST AREAS
OCT 25 1956
0335C

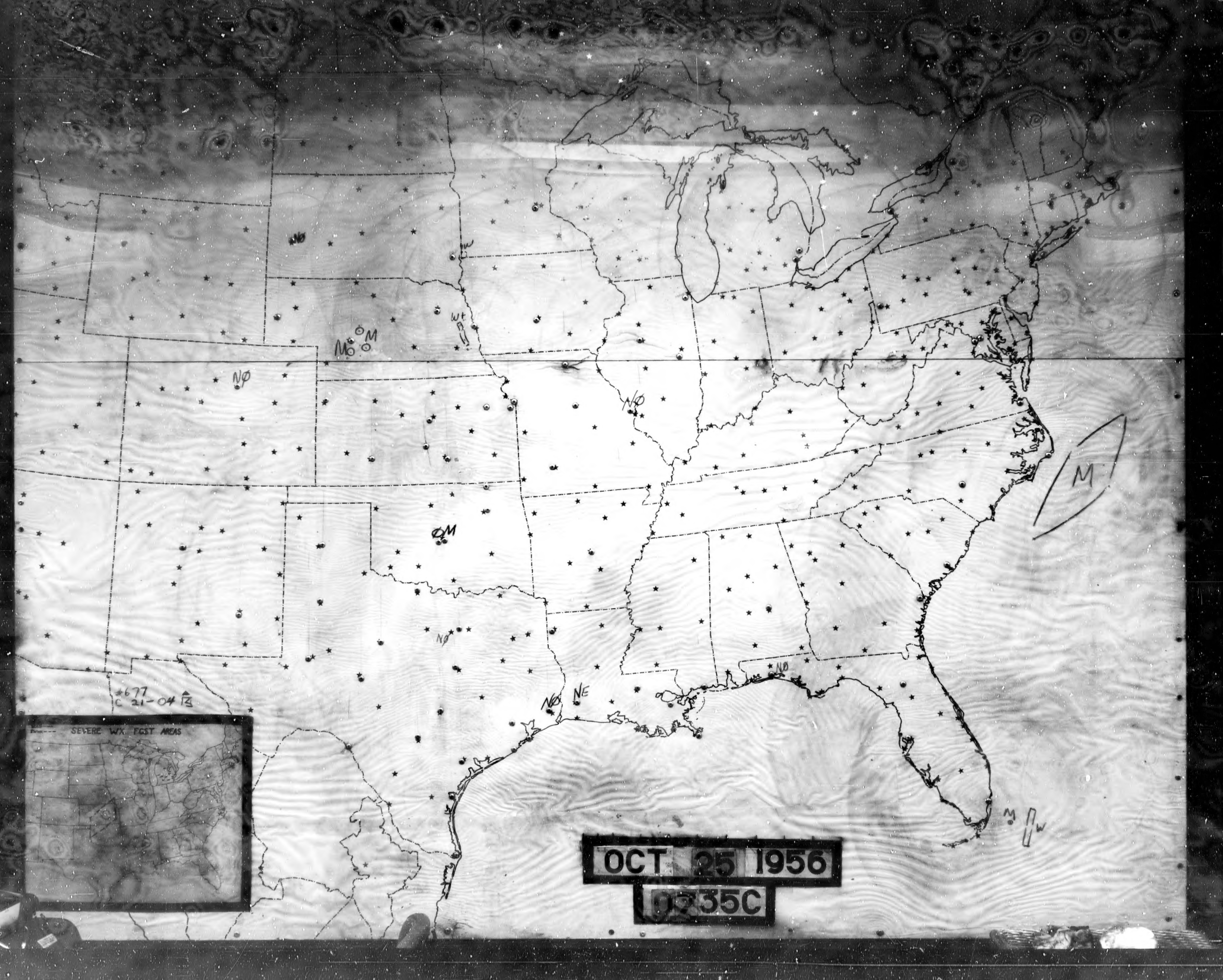
NØ
W
Wt
M
MO
NØ
NØ
M
ØM
NØ
#677
C 21-04
NØ
NE
NØ
SEVERE WX FCST AREAS
M
W
OCT 25 1956
0235C


SEVERE WX FCST AREAS
N0
NE
N0
N0
0M
N0
N0
N0
OCT 25 1956
0835C

SEVERE WX FCST AREAS
10
W-
W-
30
W-M-
250
N0
N0
0M
N0
M
N0
N0
N0
W
350
W
100
M
450
OCT 25 1956
0935C

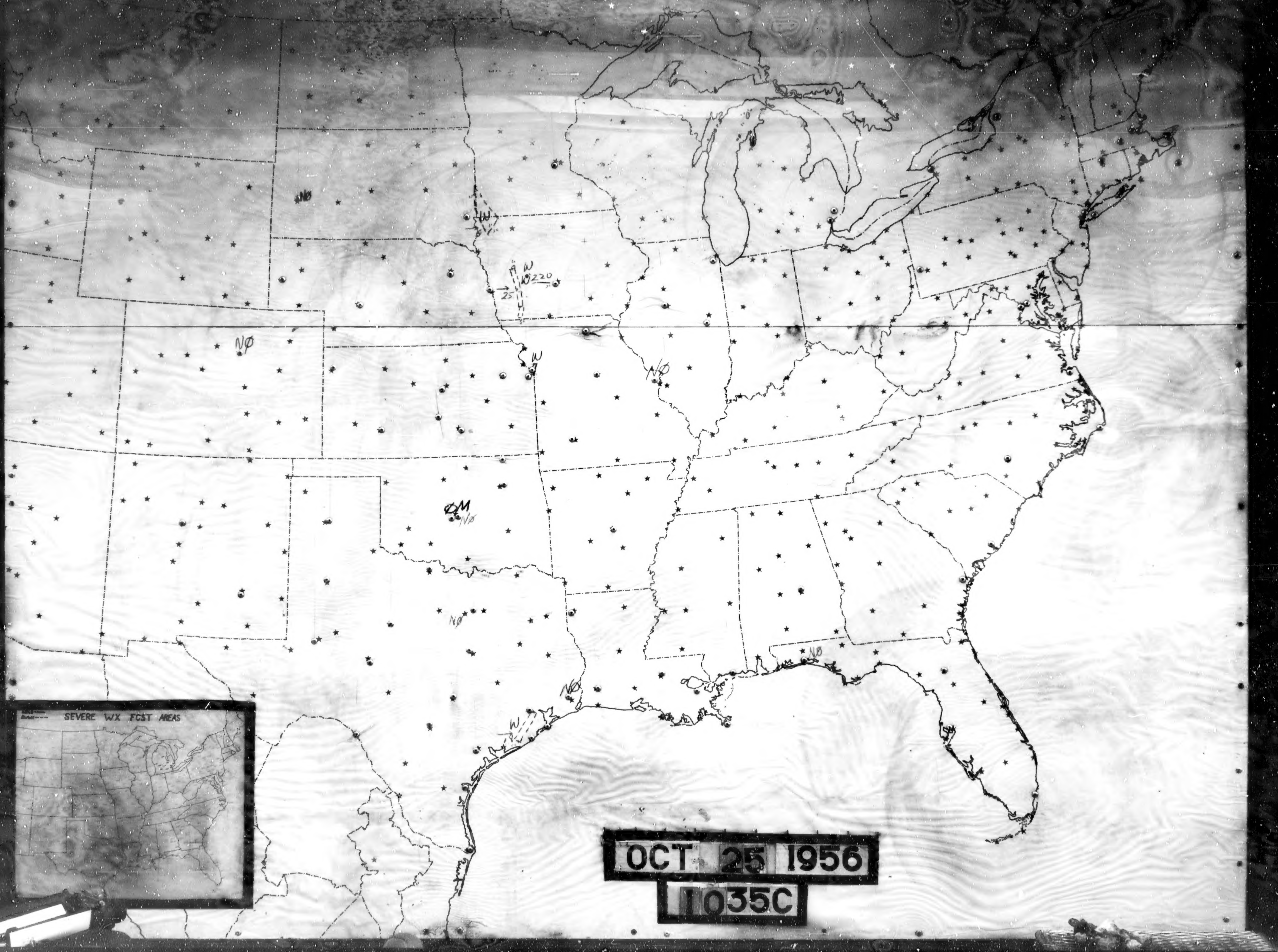
SEVERE WX FCST AREAS
N0
W
W 220
25
N0
0M
N0
N0
N0
W
N0

OCT 25 1956

1035C

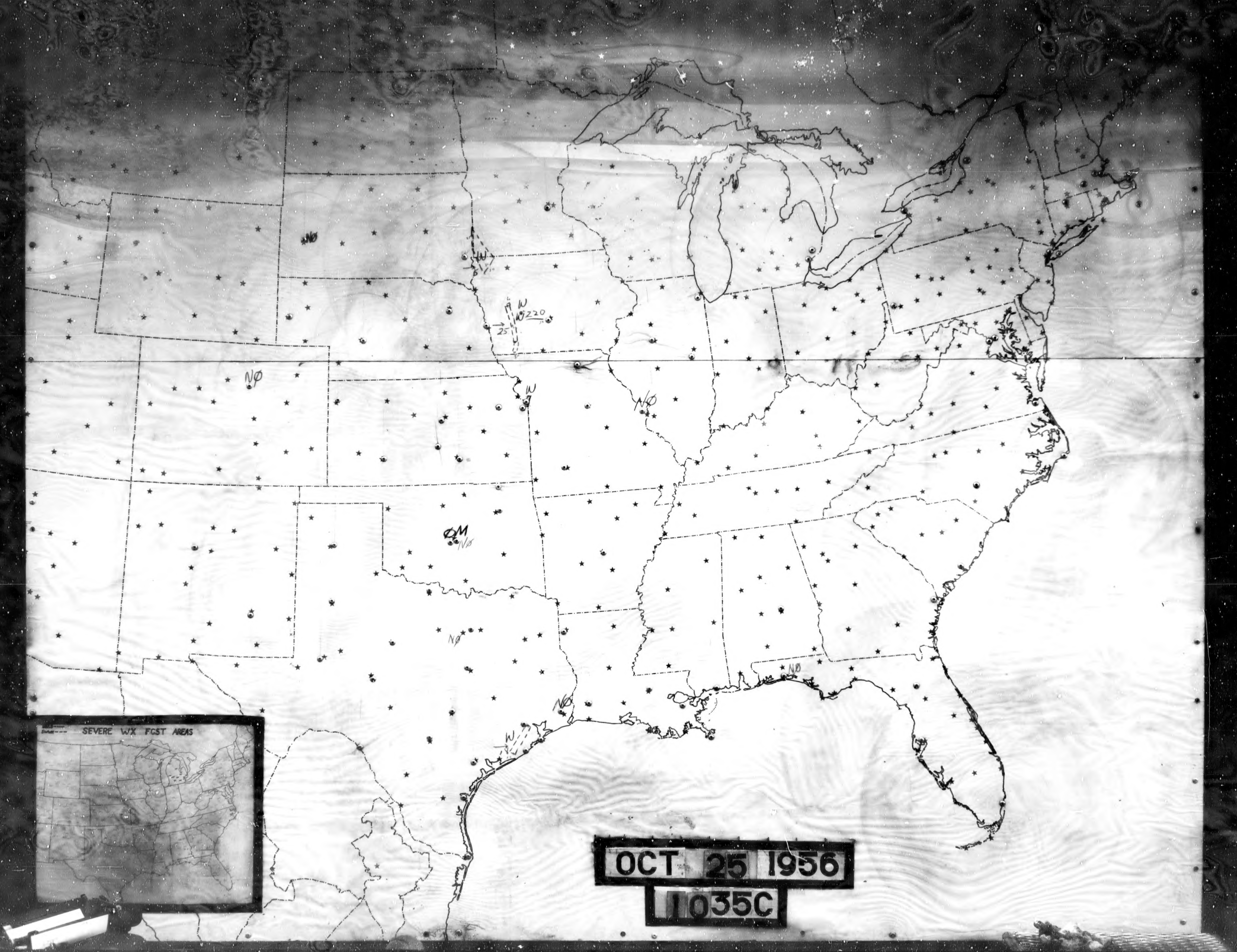

SEVERE WX FCST AREAS
NØ
NØ
W
W
W
25
220
NØ
ØM
NØ
NØ
NØ
W
NØ
OCT 25 1956
1035C

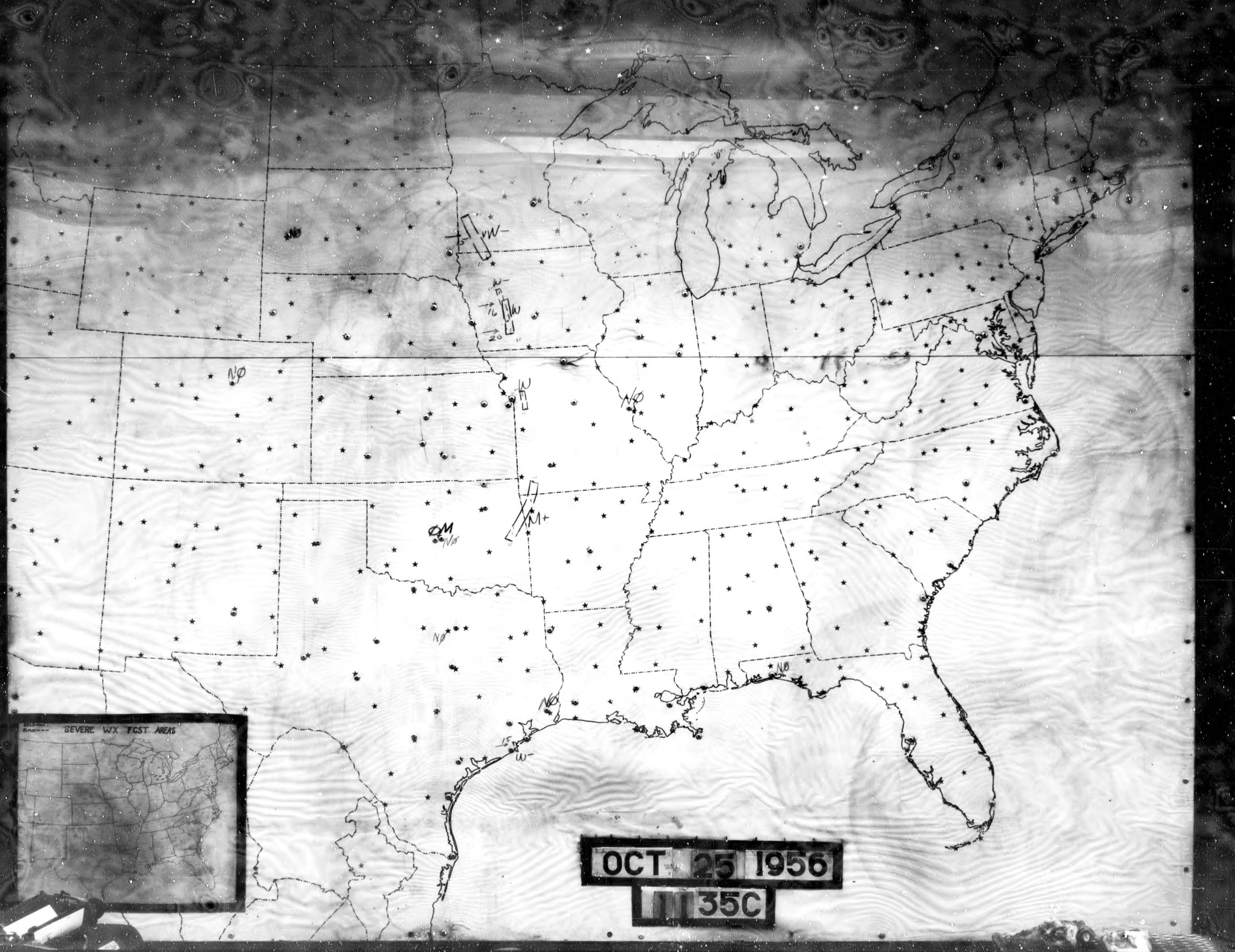
SEVERE WX FCST AREAS
VW-
W
16
20
W
NØ
NØ
W
M+
ØM
NØ
NØ
NØ
NØ
15
W-
OCT 25 1956
1135C


NØ
ME
NØ
ØM
NØ
NØ
NØ
NØ
NØ
M
M
#678
1930-2130
SEVERE WX FCST AREAS
OCT 25 1956
1235C

OCT 25 1956
1335C
SEVERE WX FCST AREAS
#673
1430-2130C T
N0
0M
M
W
200

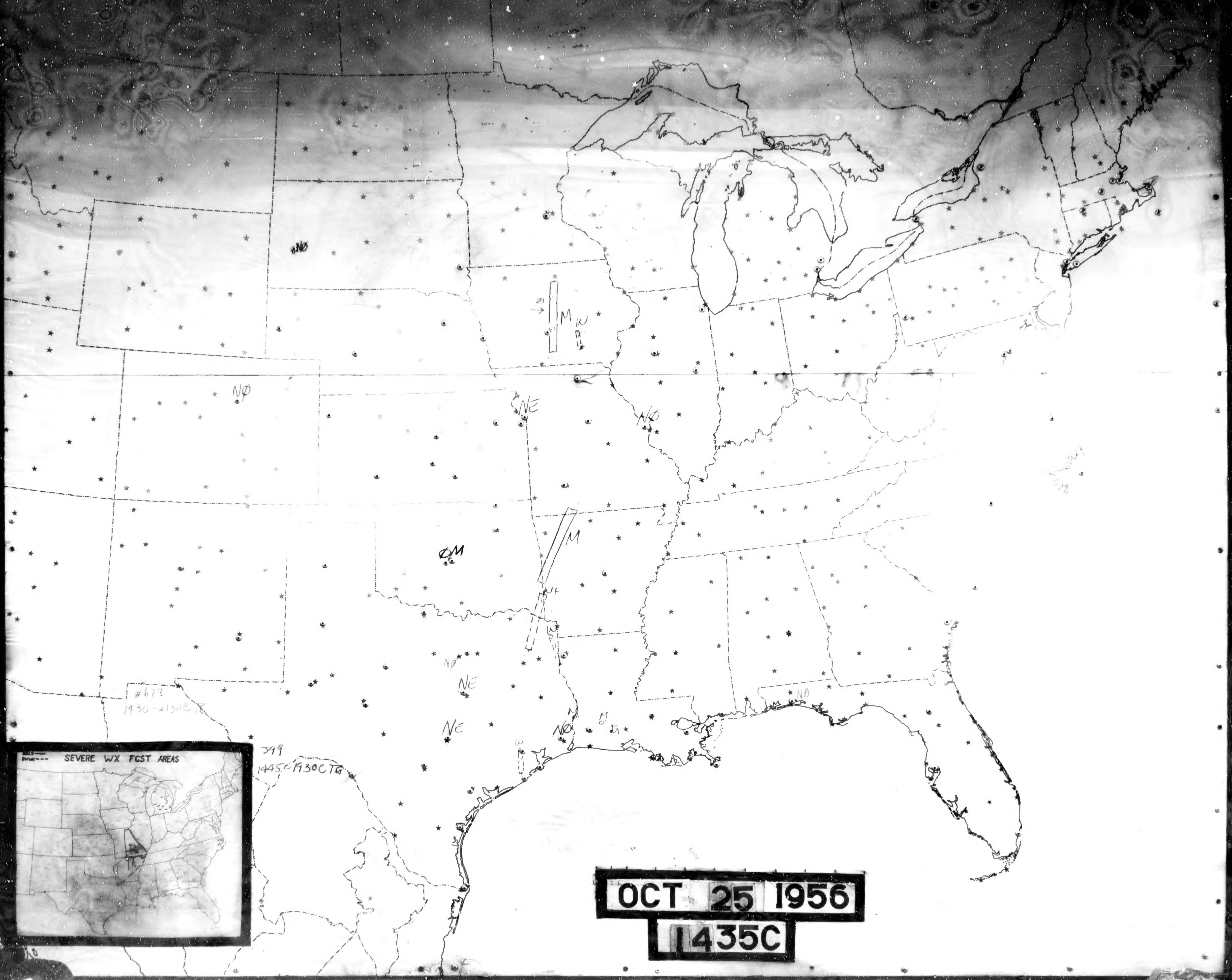
NØ
NØ
NE
NØ
M
W
M
ØM
W
NØ
NE
NE
NØ
M
NØ
#678
1430-2130C TR
399
1445C-1930C TG
SEVERE WX FCST AREAS

OCT 25 1956

1435C

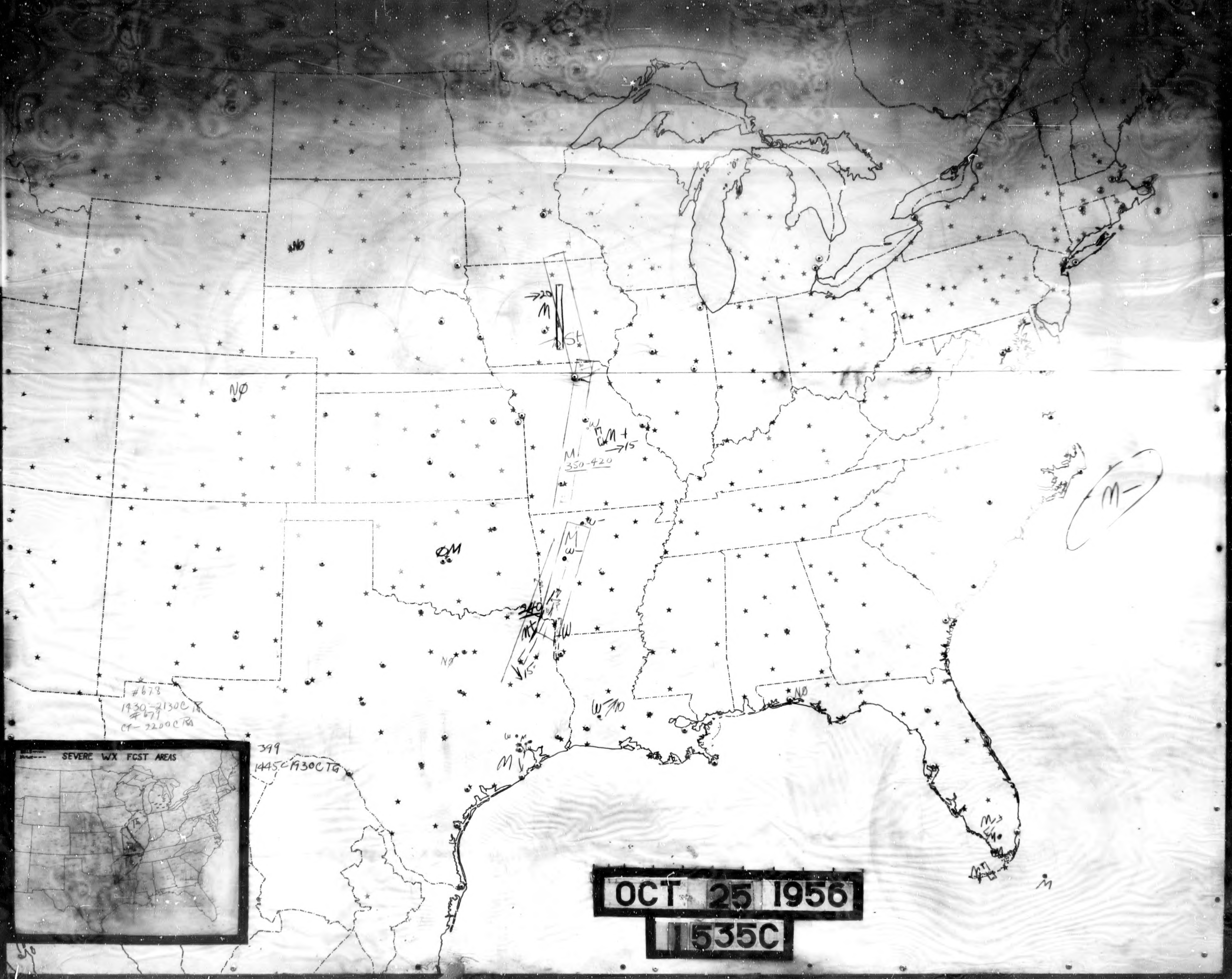
SEVERE WX FCST AREAS
NØ
NØ
ØM
→20
M
St
M
350-420
M+
→15
M
w–
349
MX
W
→15
NØ
W→10
M
#678
1930–2130C TR
#679
CT–2200C TA
399
1445C 1930C TG
NØ
M–
M
M

OCT 25 1956

1535C

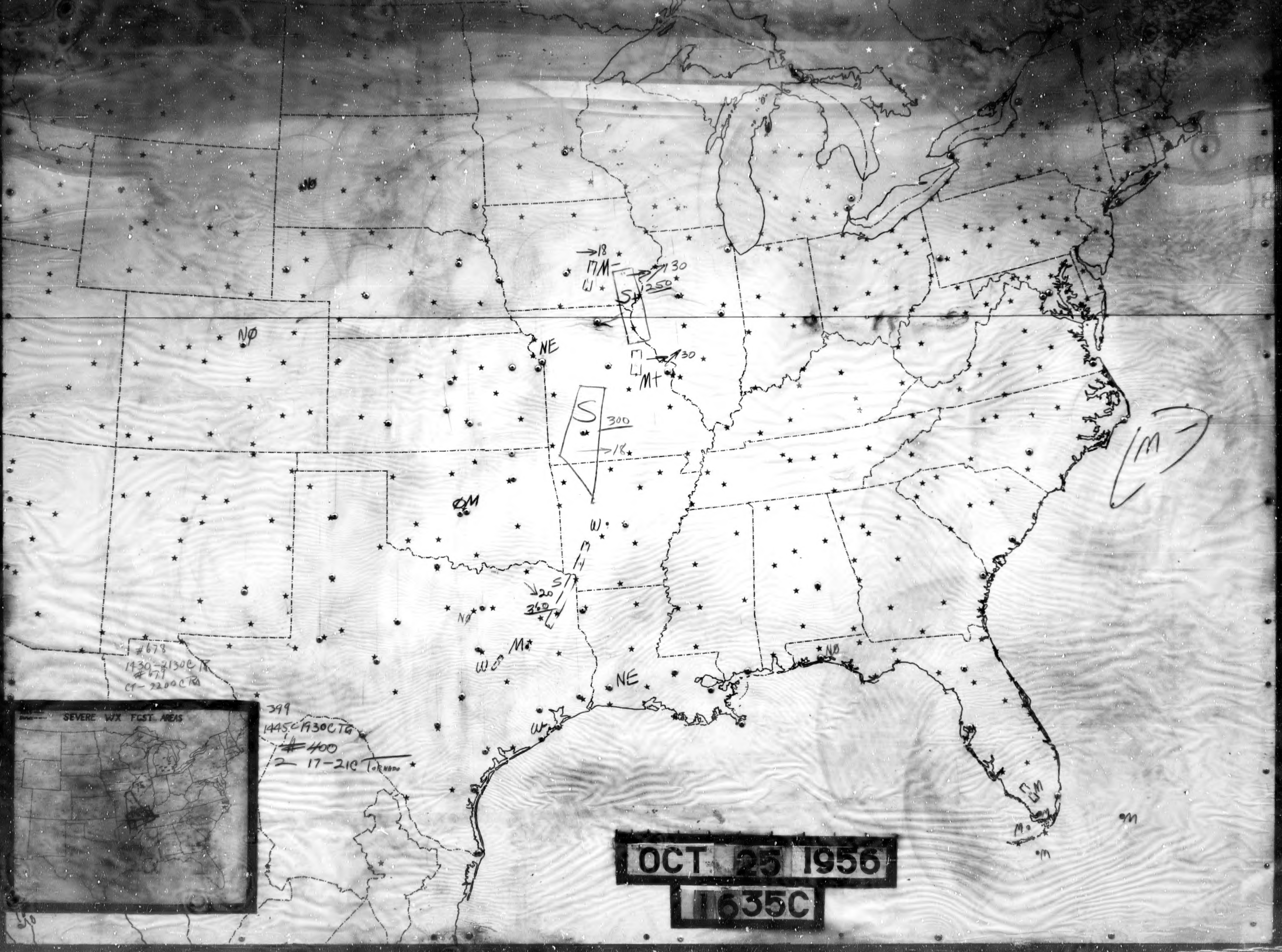
N0
N0
NE
→18
M–
W
130
250
S
M+
→130
S
300
→18
0M
W
M
S
→20
360
N0
M
W
NE
W
N0
M
M
M
M
#678
1430-2130C TR
#679
CT- 2200C TR
SEVERE WX FCST AREAS
399
1445C 1930C TG
~~#~~ 400
2 17-21C Tornado

OCT 25 1956

1635C

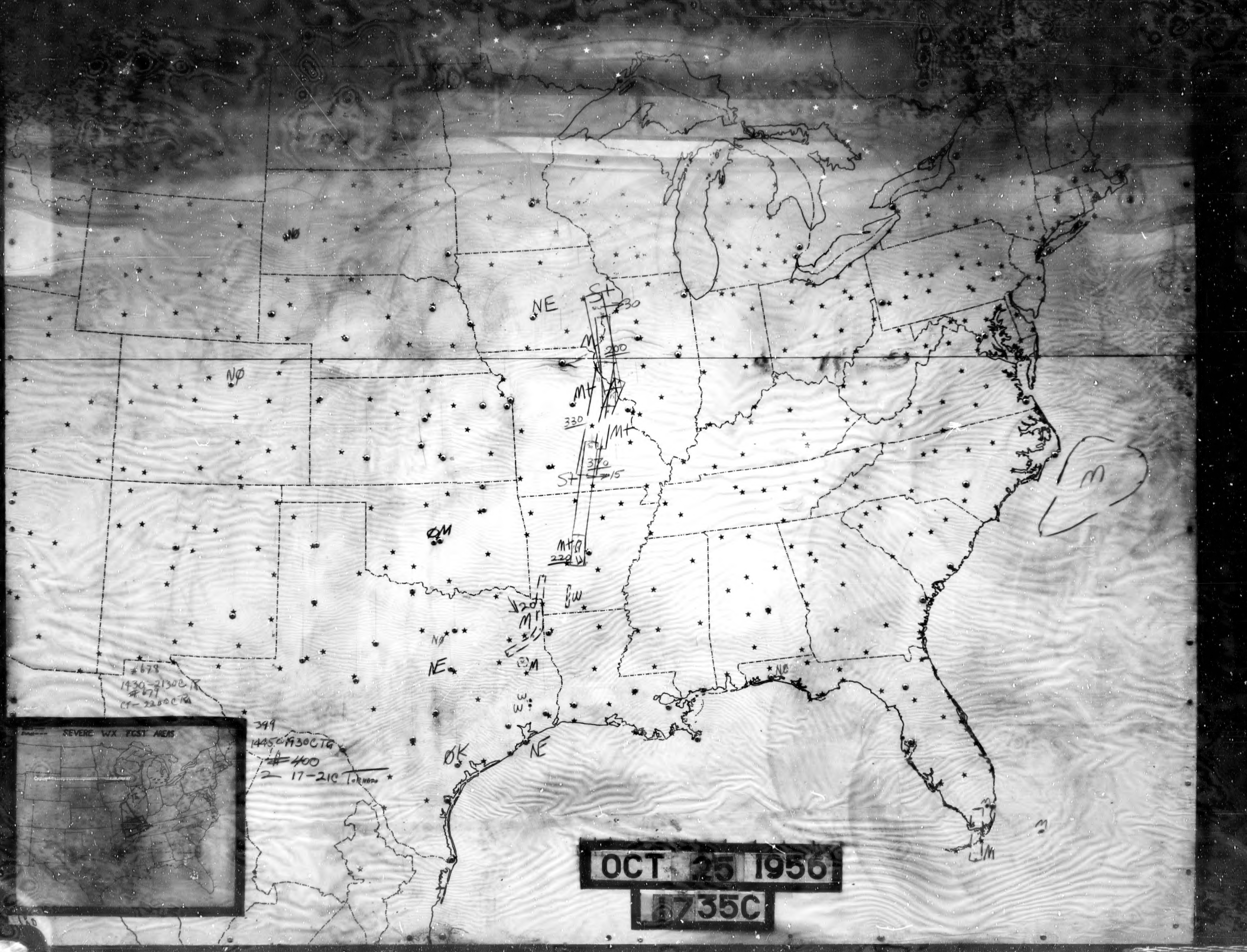
NØ
NE
St
30
M
200
Mt
330
Mt
370
St
15
NØ
ØM
Mt
220
W
20
Mr
NØ
NE
M
W
ØK
NE
NE
M
M
#678
1430-2130C TR
#679
CT-2200C TR
399
1445C-1930CTG
#400
2 17-21C Tornado
SEVERE WX FCST AREAS
OCT 25 1956
1735C

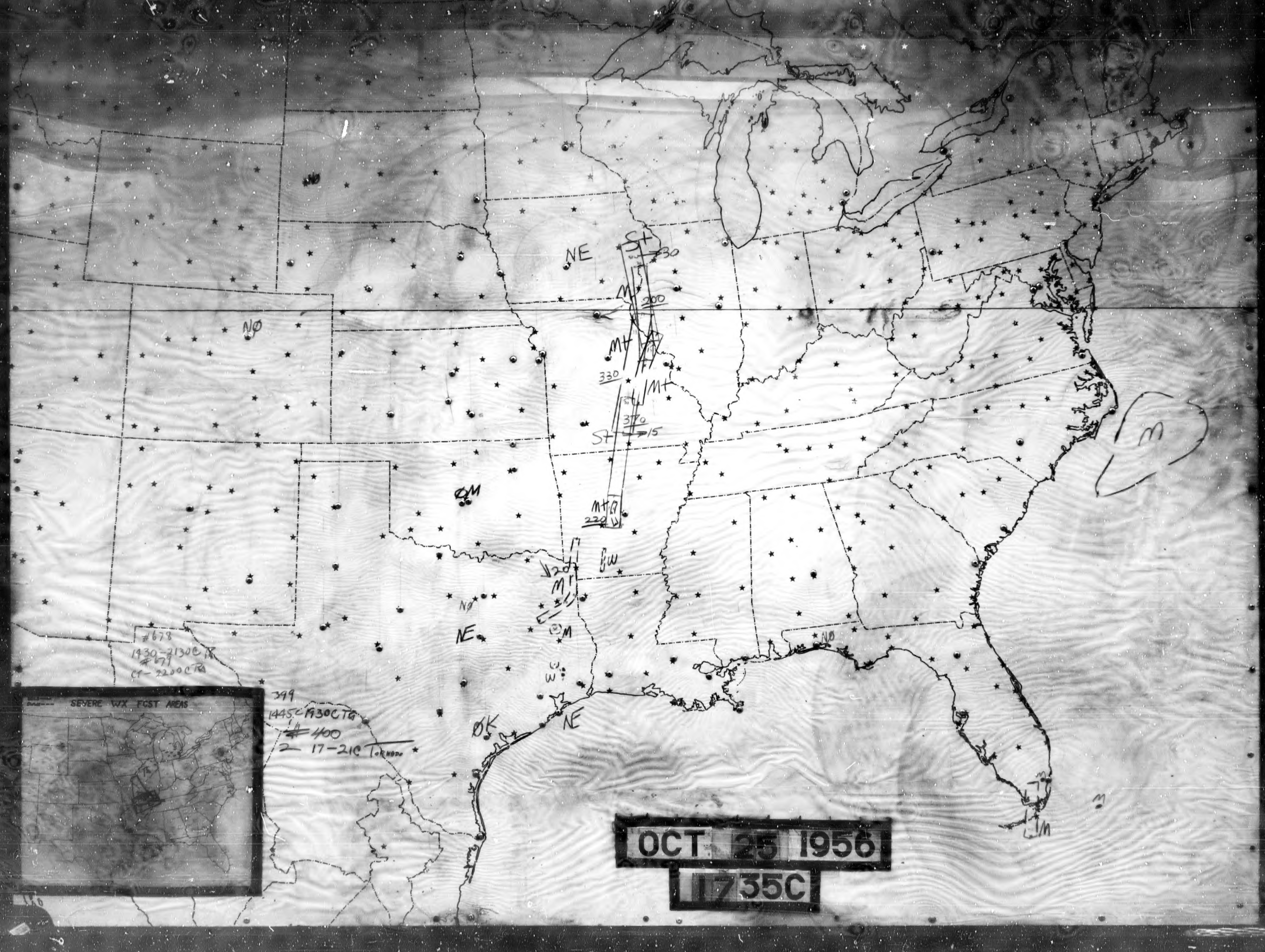
SEVERE WX FCST AREAS
NE
St
30
M+
200
M+
330
M+
370
St
15
M+
220
W
20
M
NØ
ØM
NØ
NE
M
W
W
ØK
NE
NO
M
M
#678
1430-2130C TR
#679
CT-2200C TR
399
1445C-1930C TG
#400
2 17-21C Tornado
OCT 25 1956
1735C

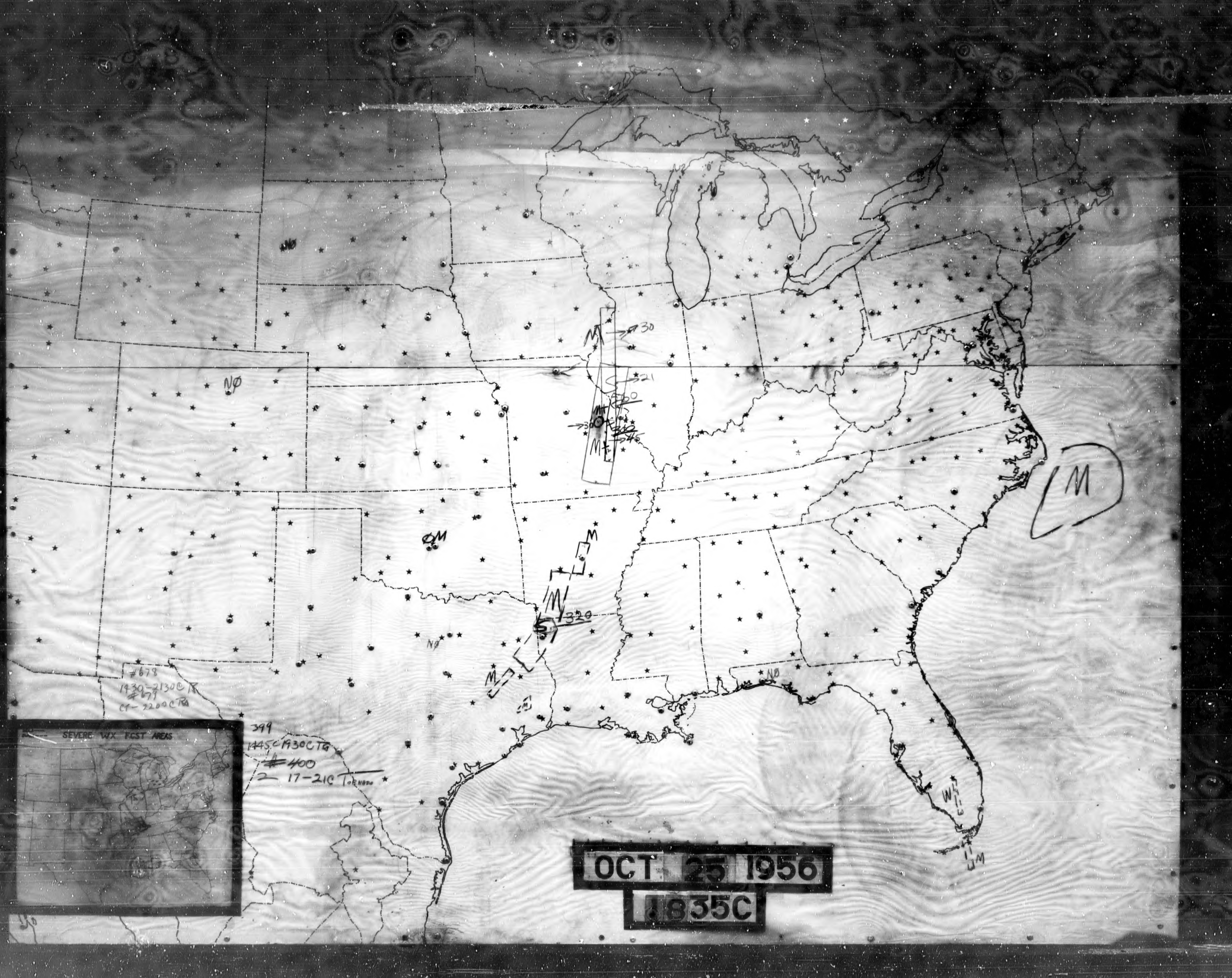
SEVERE WX FCST AREAS
#678
1430-2130C TR
#679
CT-2200C TR
399
1445C 1930C TG
#400
2 17-21C Tornado
30
21
30
45
320
M
NØ
NØ
NØ
W
OCT 25 1956
1835C

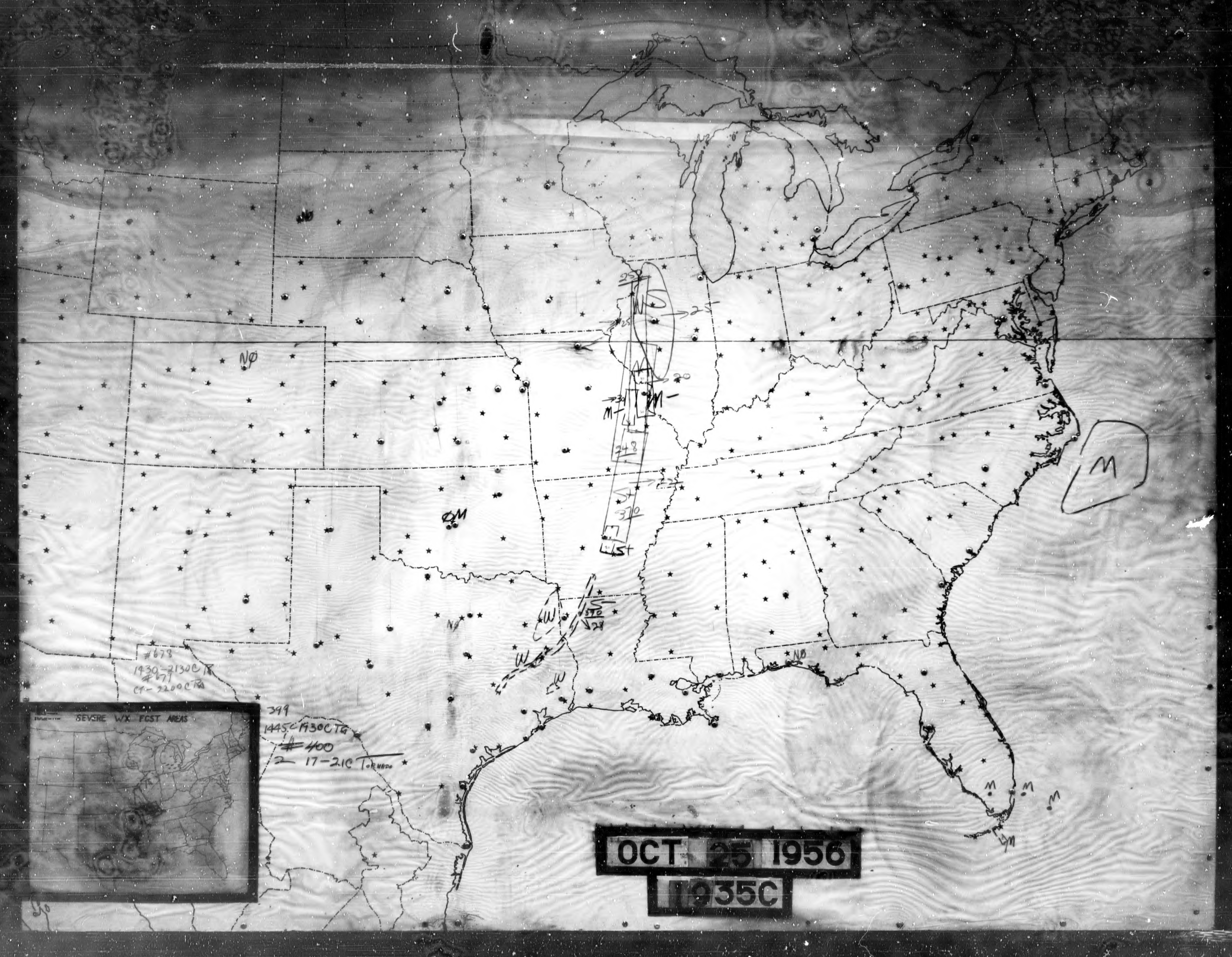

NØ
25
W
S
25
25
20
30
M
M
248
22
St
370
ØM
NØ
W
S
370
28
W
W
W
NØ
M
M
M
M
M
St
SEVERE WX FCST AREAS

#678
1930-2130CT
#679
CT-2200CTA

399
1445C-1930CTG
#400
2 17-21C Tornado

OCT 25 1956
1935C

SEVERE WX FCST AREAS
#678
1430-2130C TR
#679
CT-2200C TR
399
1445C-1930C TG
#400
2 17-21C Tornado
NØ
NØ
NØ
NØ
ØM
M
M
M
W
M+
S
S
25
30
20
20
20
350
OCT 25 1956
2035C

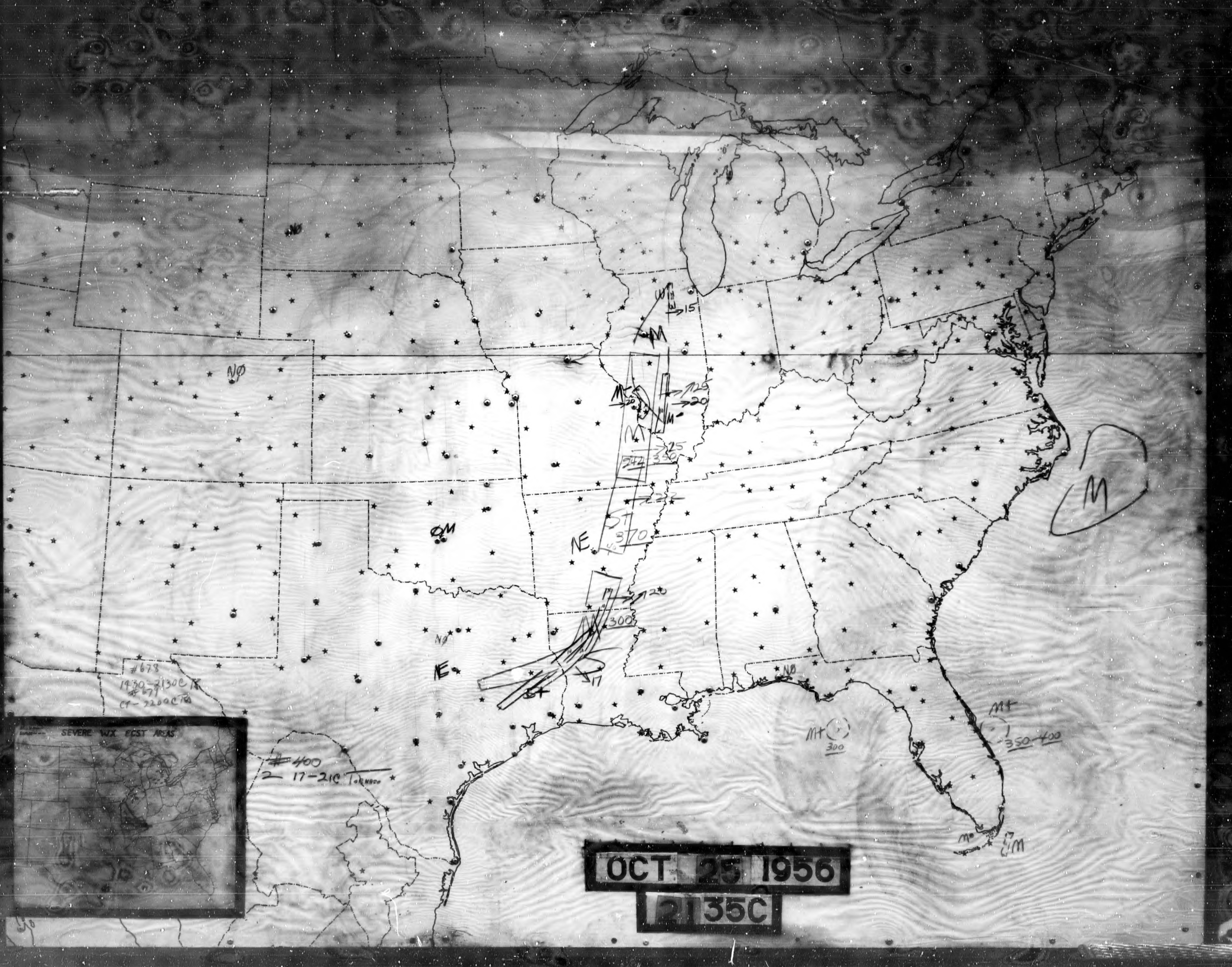
NØ
NØ
ØM
NE
NØ
NE
NØ
W
15
M
M
20
25
20
M
M
25
242
350
22
ST
370
NE
17
20
300
17
ST
M
#678
1930-2130C T
#679
CT-2200C TO
SEVERE WX FCST AREAS
#400
2 17-21C Tornado
M+
300
M+
350-400
M
M
OCT 25 1956
2135C

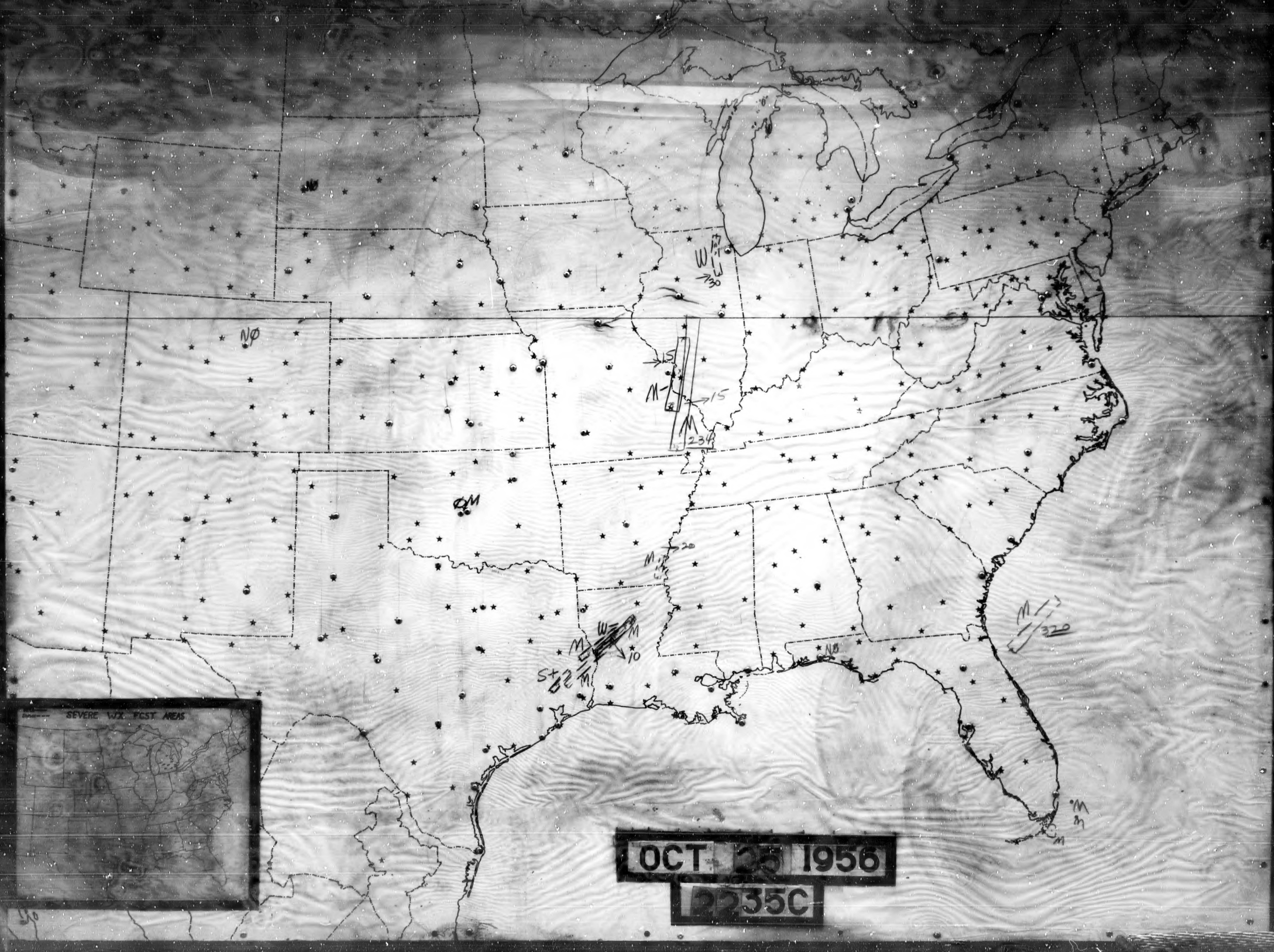
SEVERE WX. FCST AREAS
OCT 25 1956
2235C
N0
0M
W
30
15
M
15
M
234
M
20
W
M
M
10
S+
M
M
320
N0
M
M

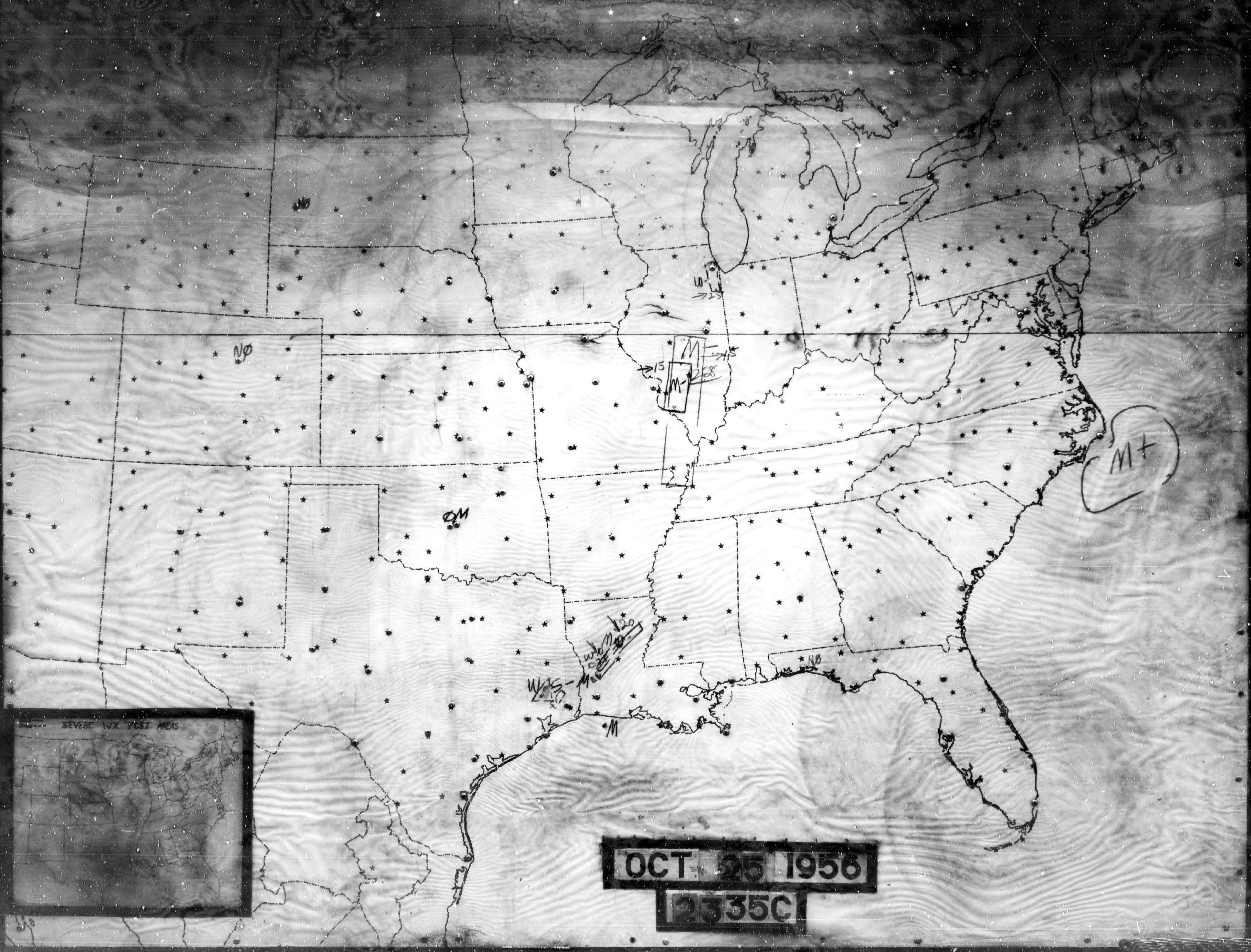
SEVERE WX FCST AREAS
M+
M
M-
N0

OCT 25 1956

2335C

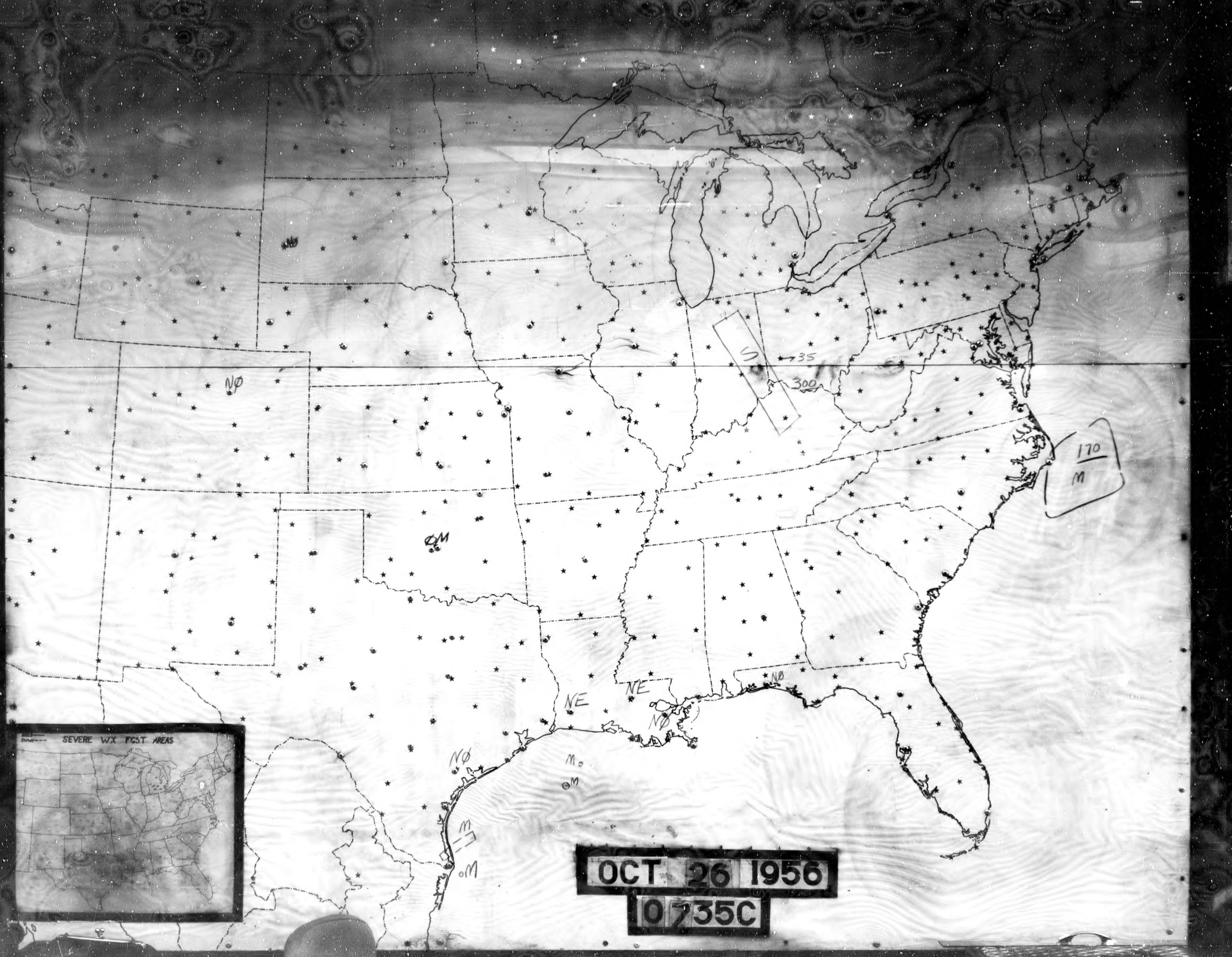
SEVERE WX FCST AREAS
N0
N0
0M
S
35
300
170
M
NE
NE
N0
N0
N0
M
0M
M
M

OCT 26 1956

0735C


SEVERE WX FCST AREAS
NØ
NØ
ØM
NØ
NØ
NØ
M
M
M
M
M
M
OCT 26 1956
0835C

SEVERE WX FCST AREAS
N0
N0
0M
250
S+
M-
225
20
440
M
MH
W-
82
N0
N0
N0
20
M
M+
OCT 26 1956
0935C


SEVERE WX FCST AREAS
NØ
NØ
ØM
M
260
NØ
Wi
NØ
NØ
M
M-S
OCT 26 1956
1035C

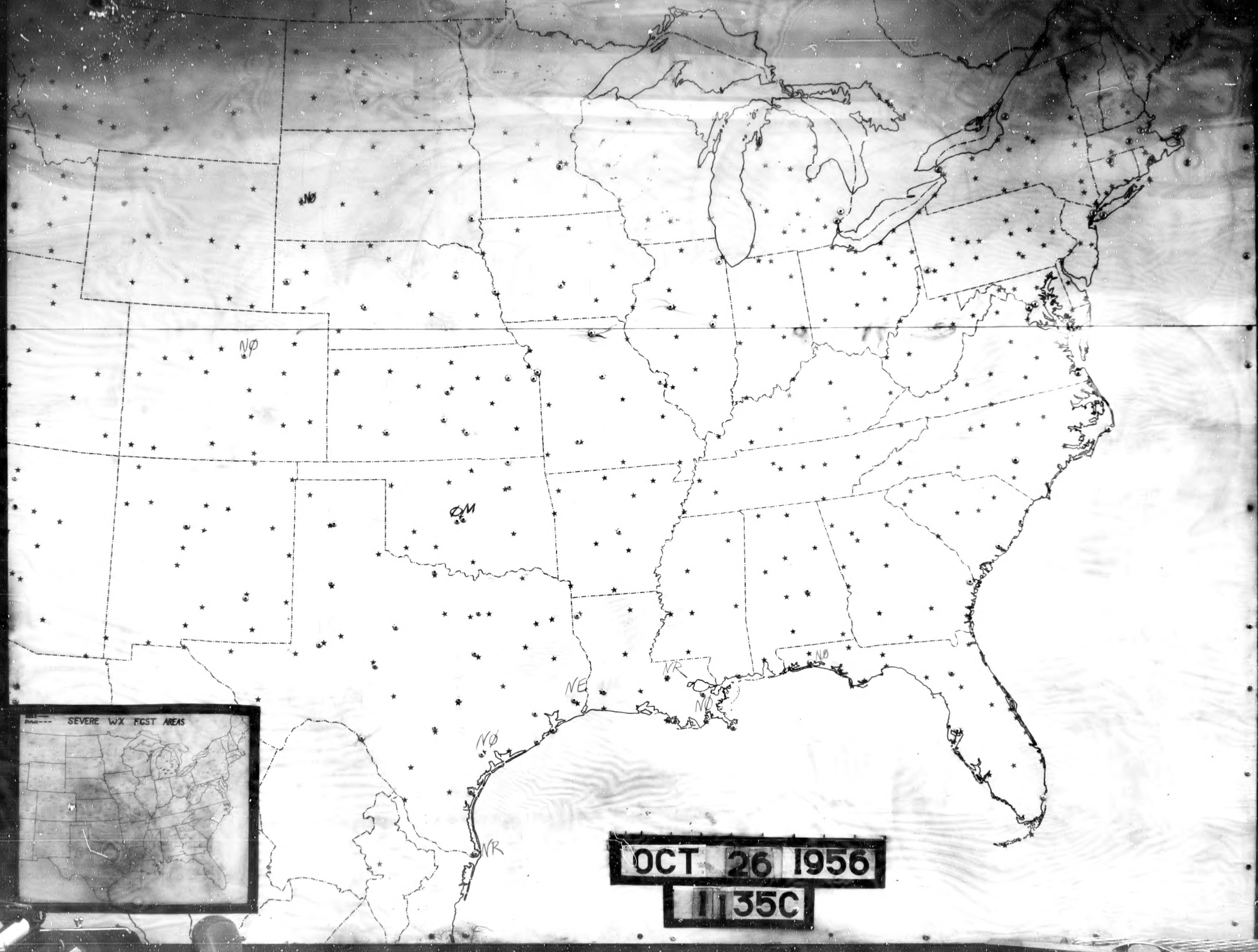
SEVERE WX FCST AREAS
NO
NO
OM
NR
NE
NO
NO
NO
NR
OCT 26 1956
1135C

N0
N0
0M
NE
NR
N0
N0
N0
NR
SEVERE WX FCST AREAS
OCT 26 1956
1135C

SEVERE WX FCST AREAS
NO
NO
OM
NO
NO
NO
W
M
M
W-M
OCT 26 1956
1235C

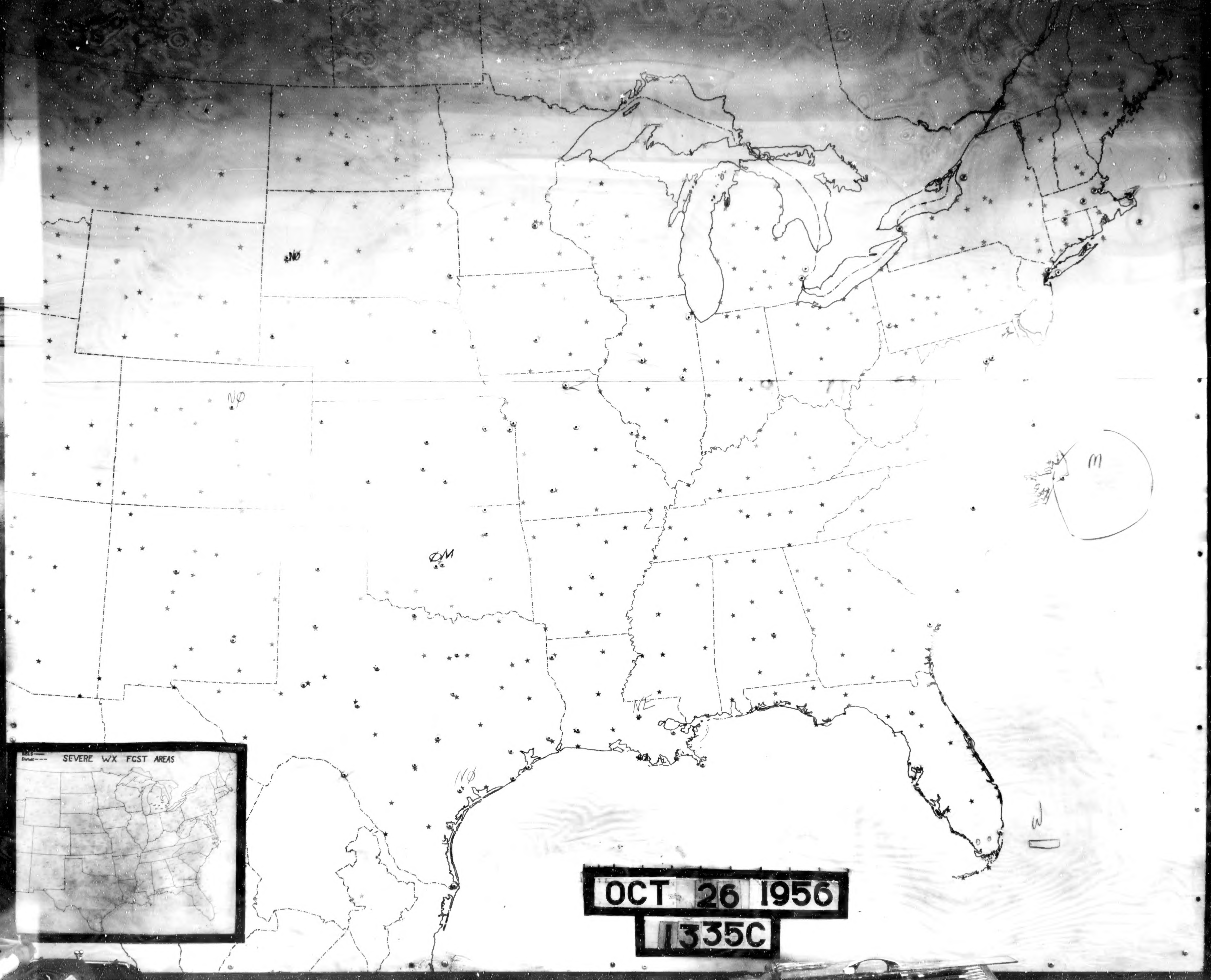
NØ
NØ
ØM
NE
NØ
M
W
SEVERE WX FCST AREAS
OCT 26 1956
1335C

SEVERE WX FCST AREAS
NØ
NØ
ØM
M
M
NØ
NØ
W
W
M

OCT 26 1956
1435C

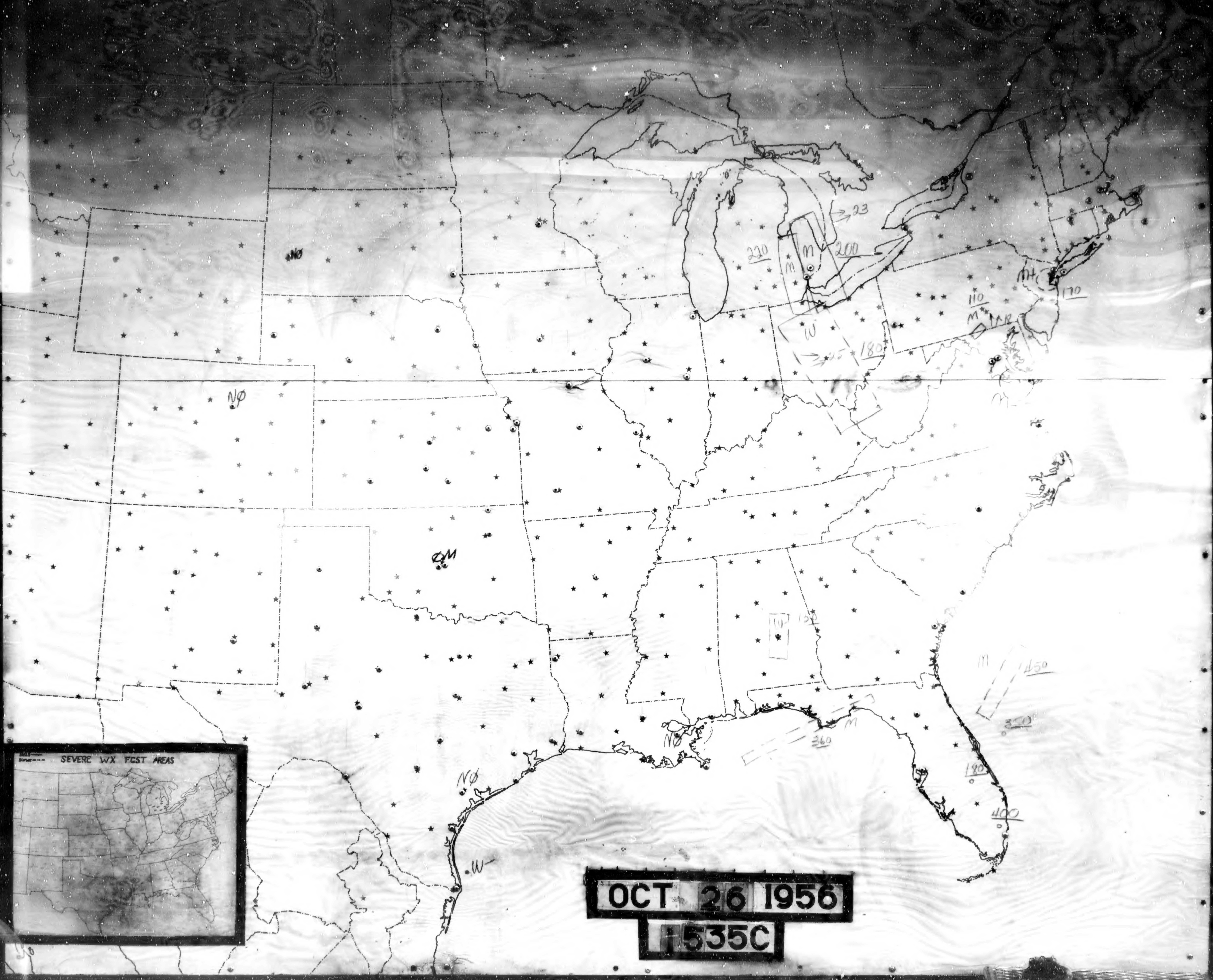
N0
N0
0M
N0
N0
W
23
220
M
M
200
W
25
180
110
M
MH
170
W
100
M
450
350
M
360
180
400
SEVERE WX FCST AREAS

OCT 26 1956

1535C

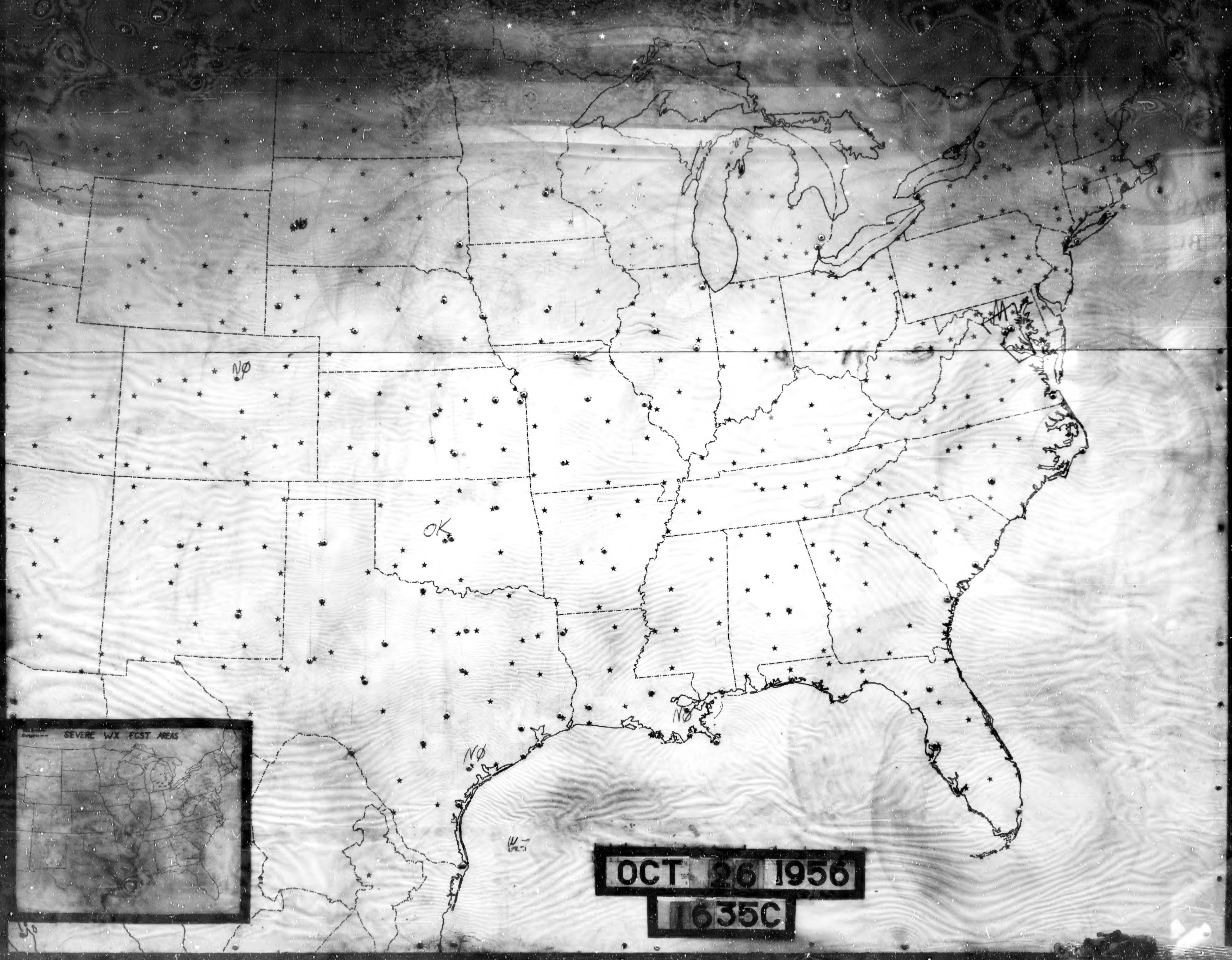

NO
NO
OK
NO
NO
SEVERE WX FCST AREAS
OCT 26 1956
1635C

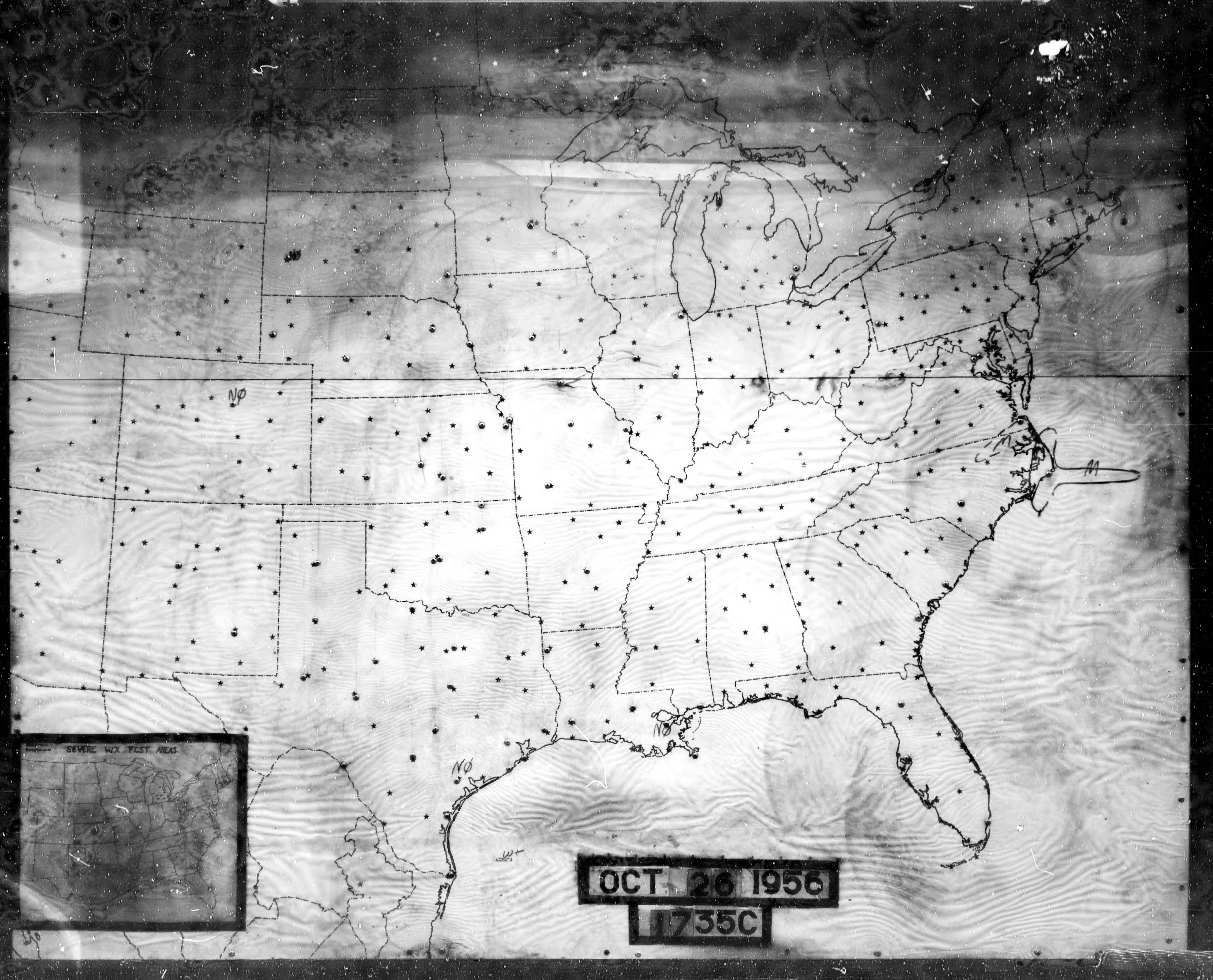
SEVERE WX FCST AREAS
N0
N0
N0
M
OCT 26 1956
1735C

SEVERE WX FCST AREAS
M
200
190
M
160
M
M
M
M
320
M
350
M
300
NØ
NØ
NØ
NØ
NE

OCT 26 1956

1835C

N0
N0
N0
SEVERE WX FCST AREAS

OCT 26 1955

1935C

SEVERE WX FCST AREAS
N0
N0
N0
OCT 26 1956
2035C

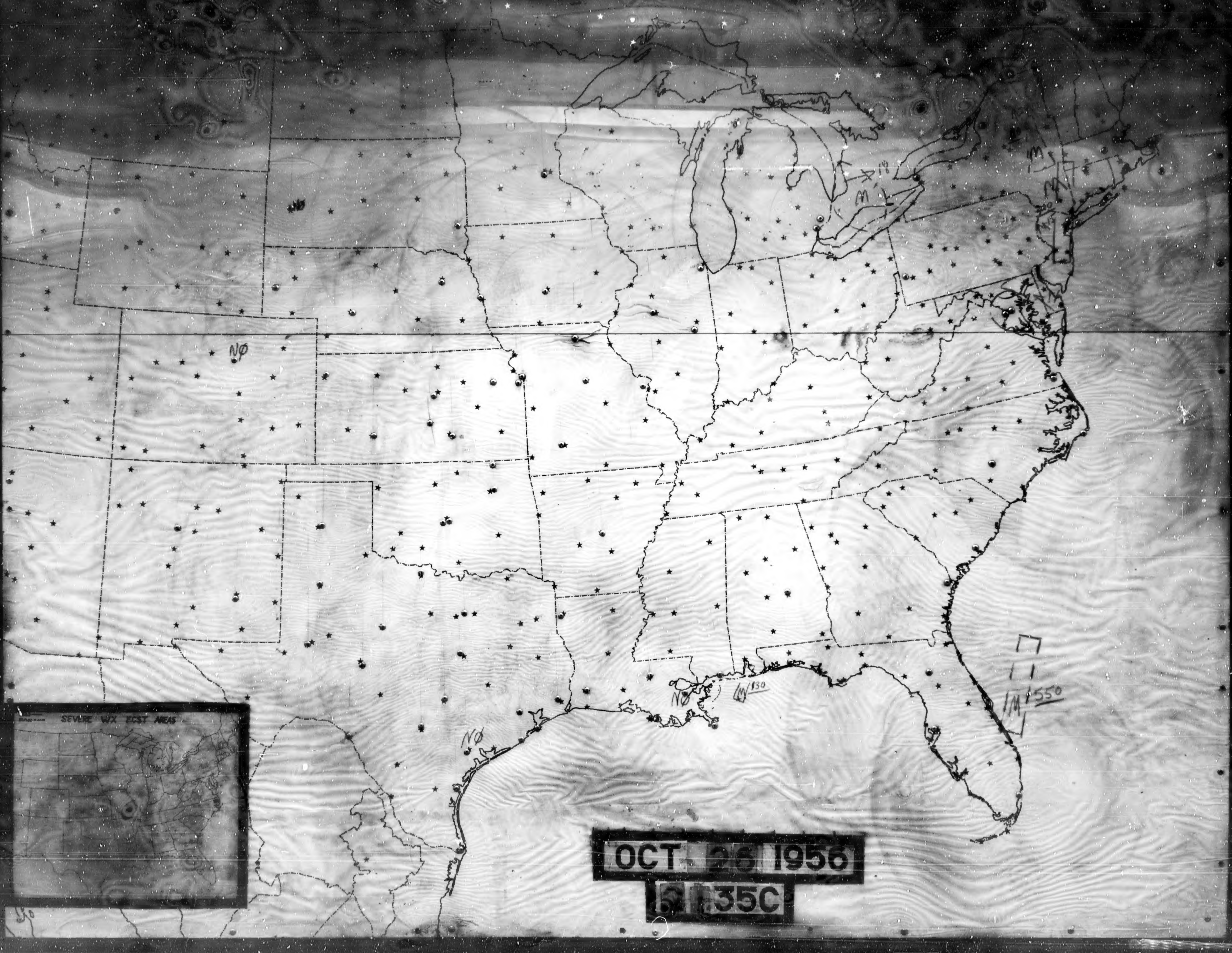
SEVERE WX FCST AREAS
NO
M
18
M
M
220
NO
M 130
NO
M 550

OCT 26 1956

5[illegible] 35C

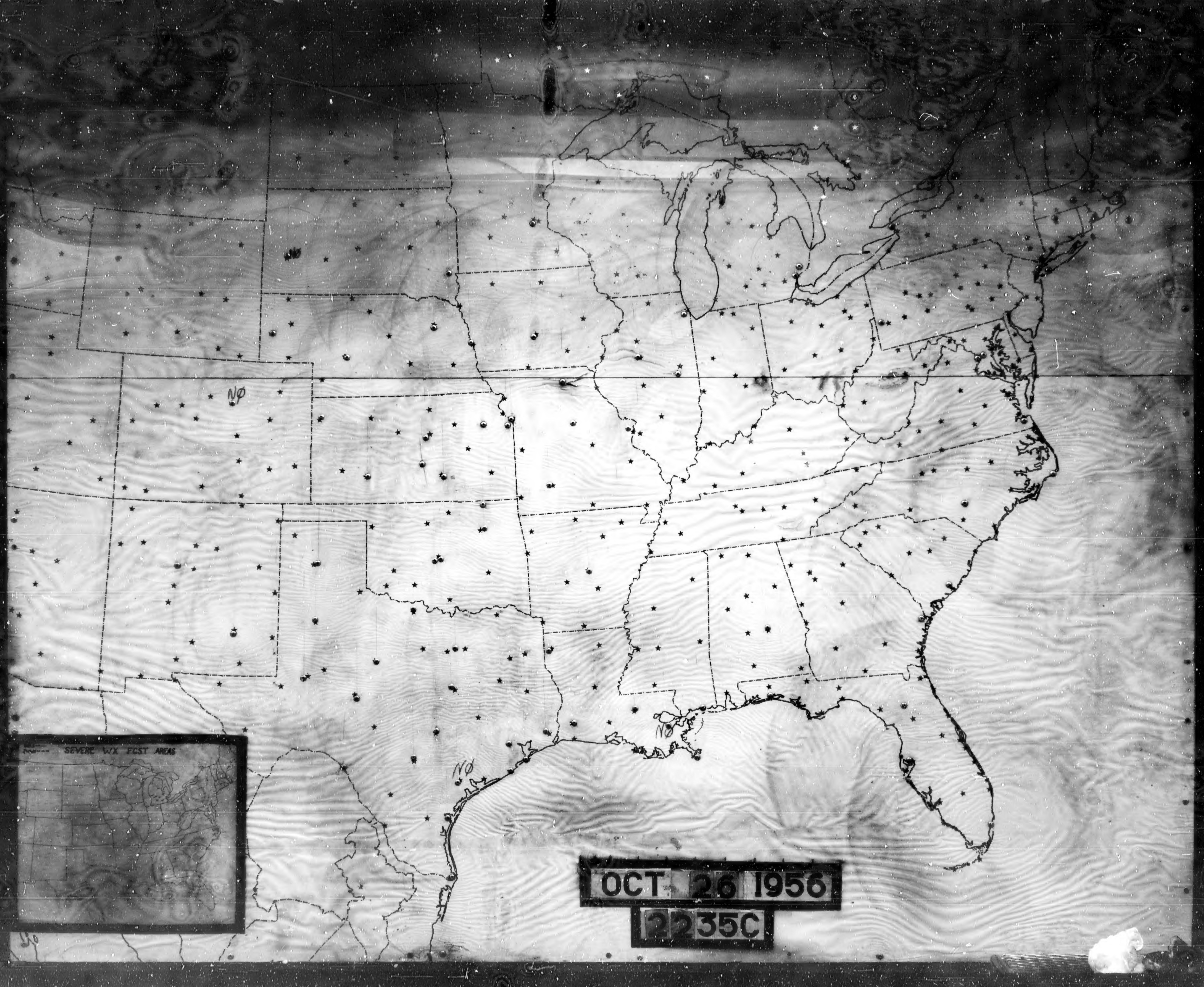
SEVERE WX FCST AREAS
N0
N0
N0
OCT 26 1956
2235C

NØ
NØ
NØ
SEVERE WX FCST AREAS
OCT 26 1956
2335C